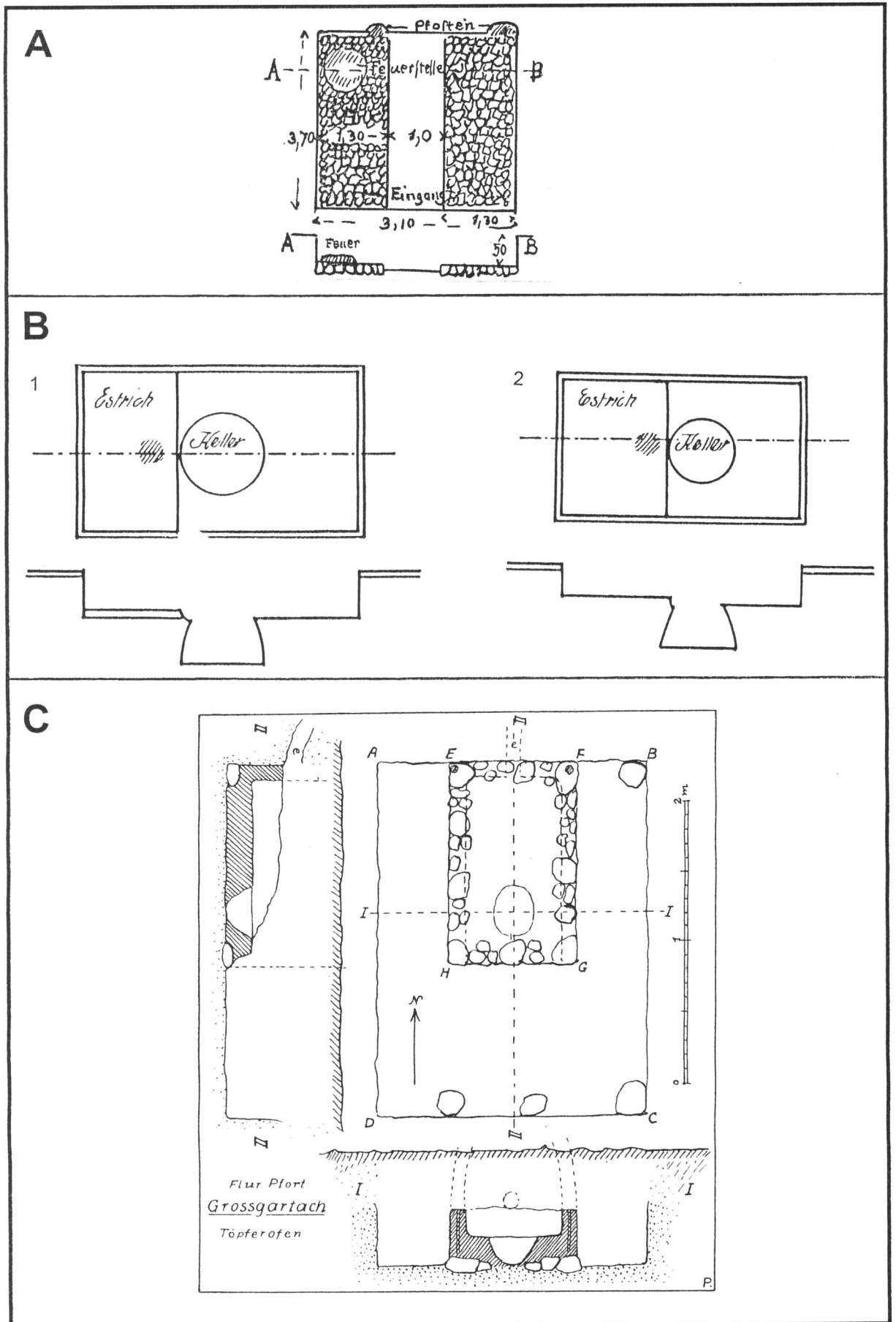
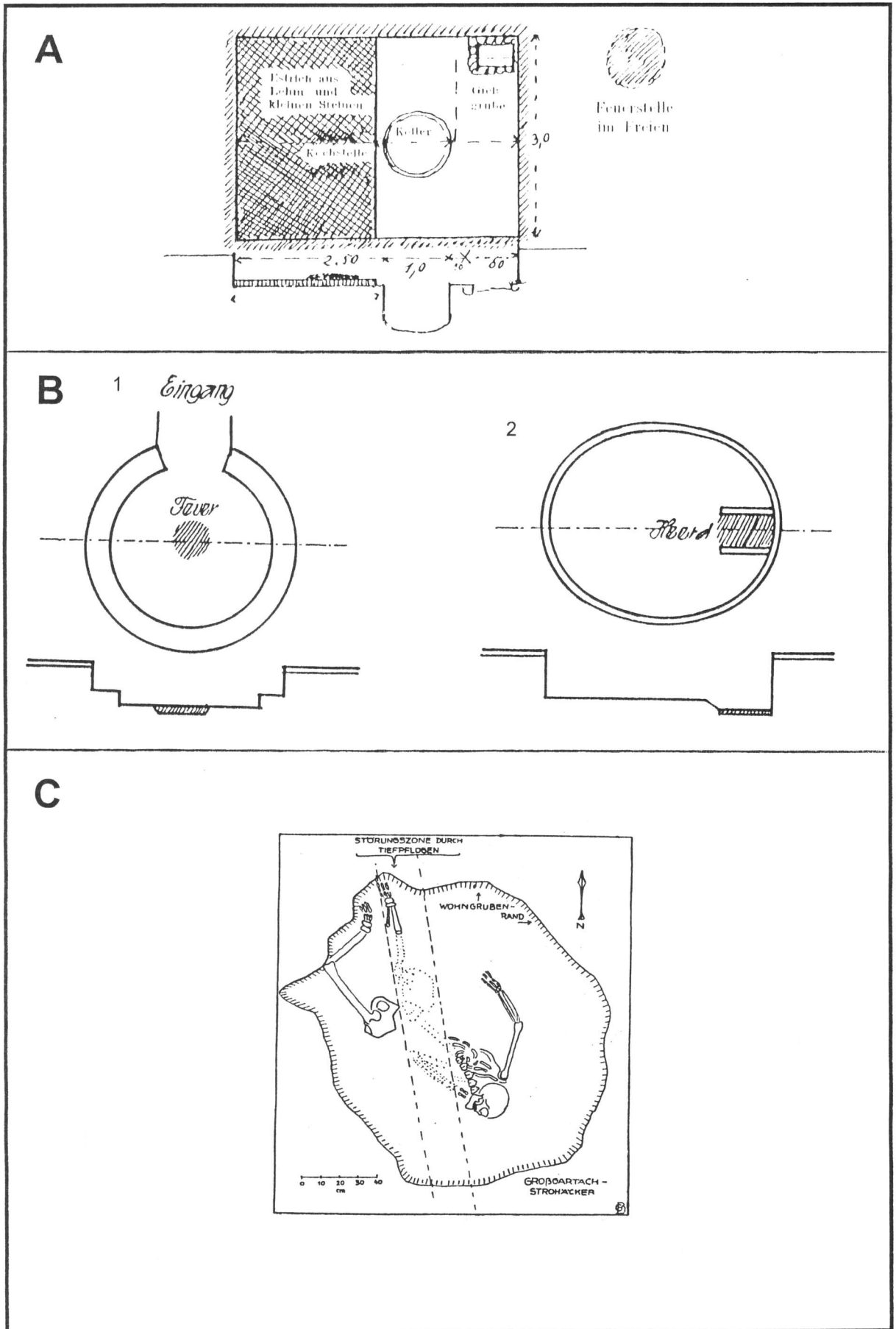


A: Fst. 147 Leingarten-Großgartach "Hipperich", Gruben 1+2
 1: nach SCHLIZ 1908, Abb.VI, o.M.
 2: nach SCHLIZ 1911, Taf.IV.11, M. 1 : 100
B: Fst. 148 Leingarten-Großgartach "Hungerbuckel"
 1: Gruben 1+2, M. 1 : 100; 2: Grube 3, M. 1 : 100

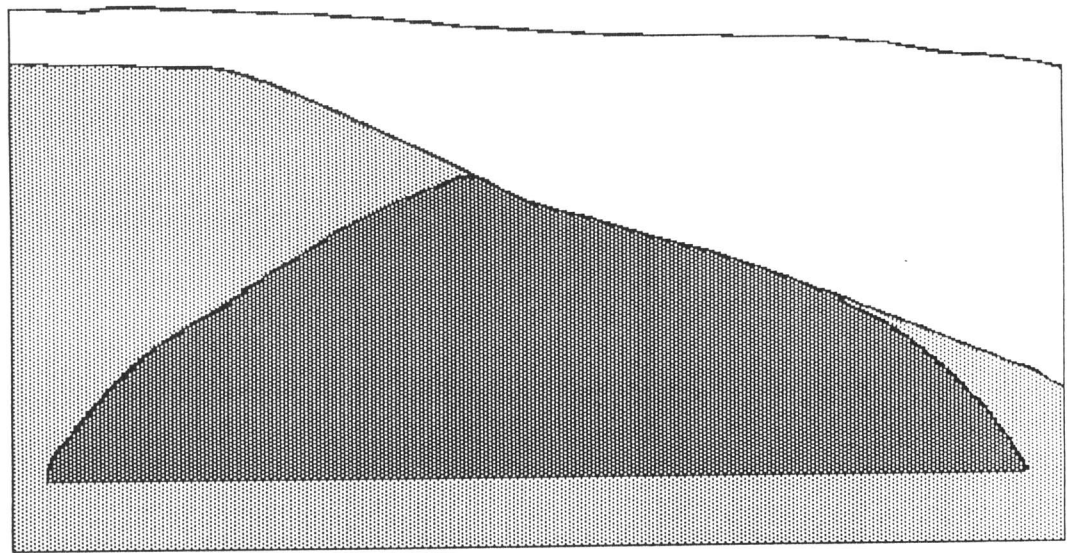


A: Fst. 149 Leingarten-Grossgartach "Litzelfeld", M. 1 : 100
 B: Fst. 151 Leingarten-Grossgartach "Mühlpfad"
 1: Grube 2, M. 1 : 100; 2: Grube 3, M. 1 : 100
 C: Fst. 153 Leingarten-Grossgartach "Pfort", M. 1 : 40



A: Fst. 155 Leingarten-Großgartach "Schäferhöhe"
 B: Fst. 156 Leingarten-Großgartach "Senkenhalde"
 1: Grube 1, M. 1 : 100; 2: Grube 2, M. 1 : 100
 C: Fst. 157 Leingarten-Großgartach "Strohacker", M. 1 : 30

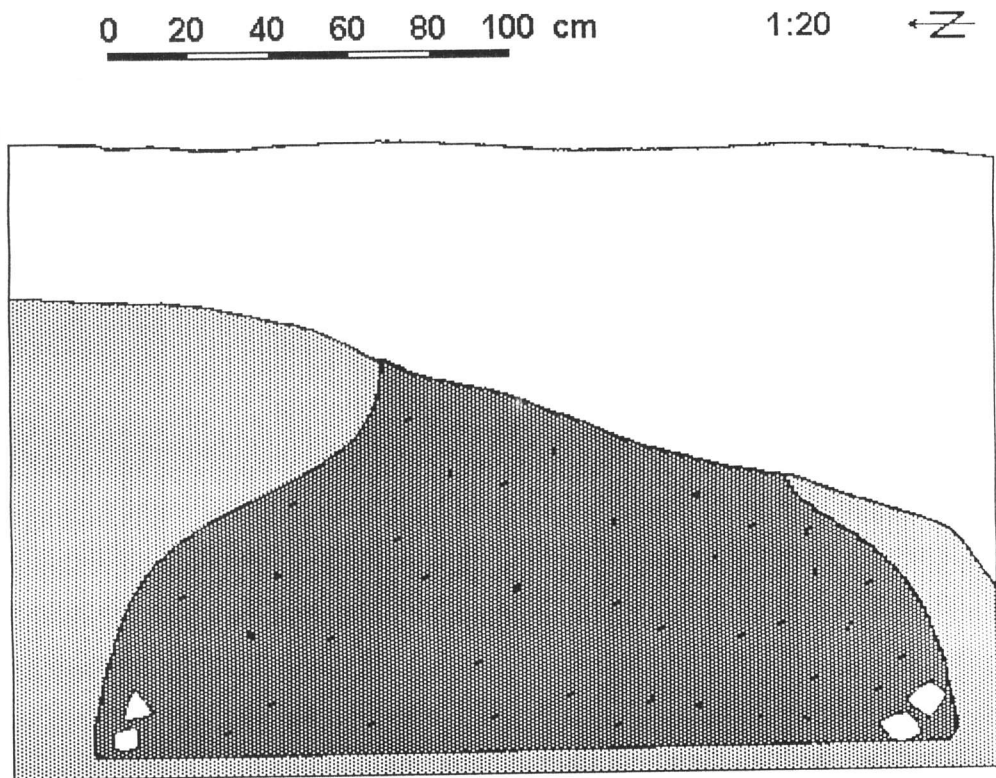
A



0 20 40 60 80 100 cm 1:20 ← Z


Fst.166 Neckarsulm-Obereisesheim "Autobahnauffahrt, Grube 2

B

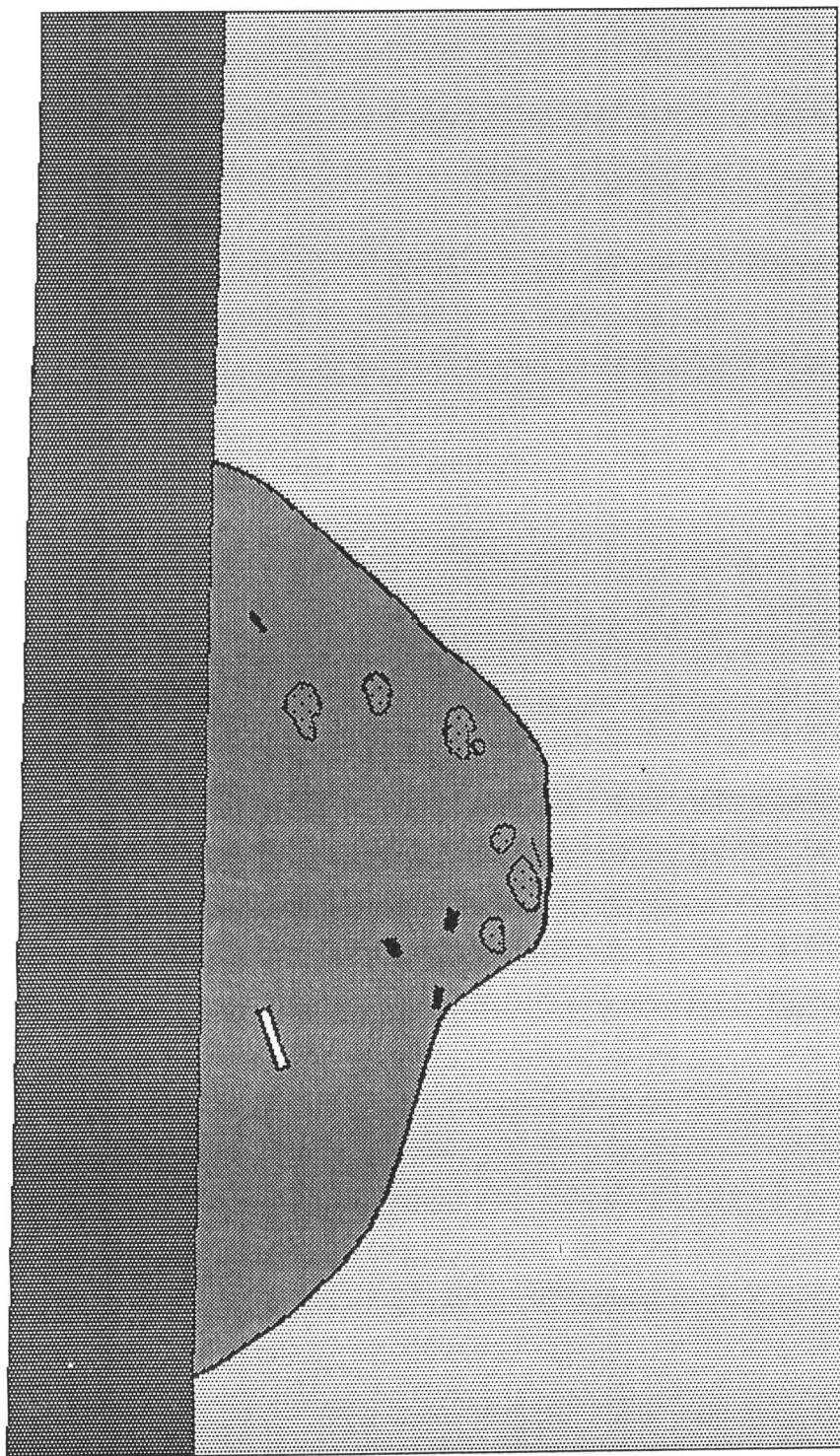


0 20 40 60 80 100 cm 1:20 ← Z

Fst.166 Neckarsulm-Obereisesheim "Autobahnauffahrt, Grube 4



Fst.169

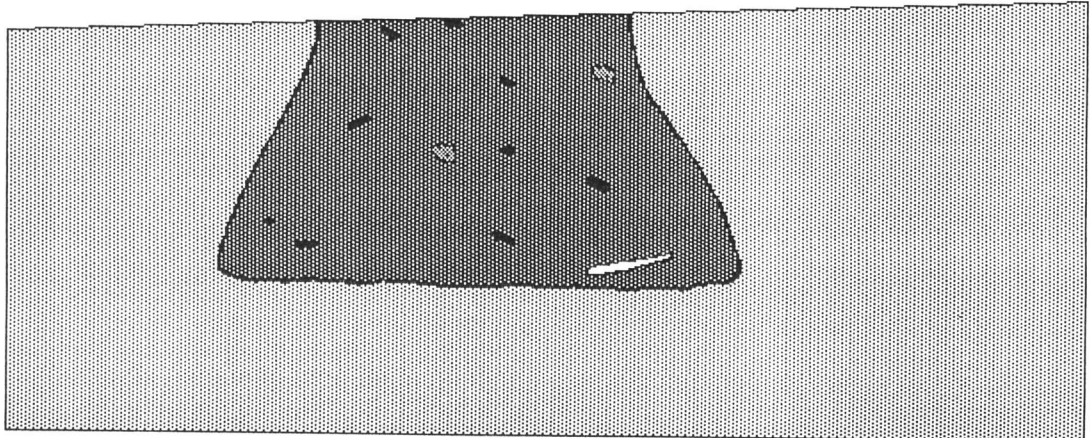


Profil 1:20 



Neckarsulm-Obereisesheim
Mörikestrasse
Grube 1


A



0 20 40 60 80 100 cm

Fst.169
Neckarsulm-Obereisesheim
Mörikestrasse Grube 2

1:20



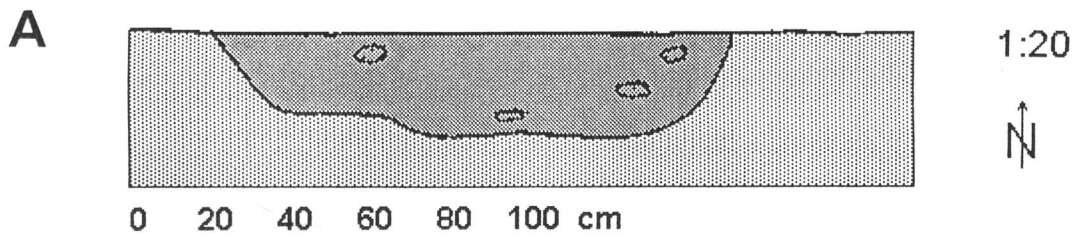
0 20 40 60 80 100 cm

Fst.169
Neckarsulm-Obereisesheim
Mörikestrasse Grube 3

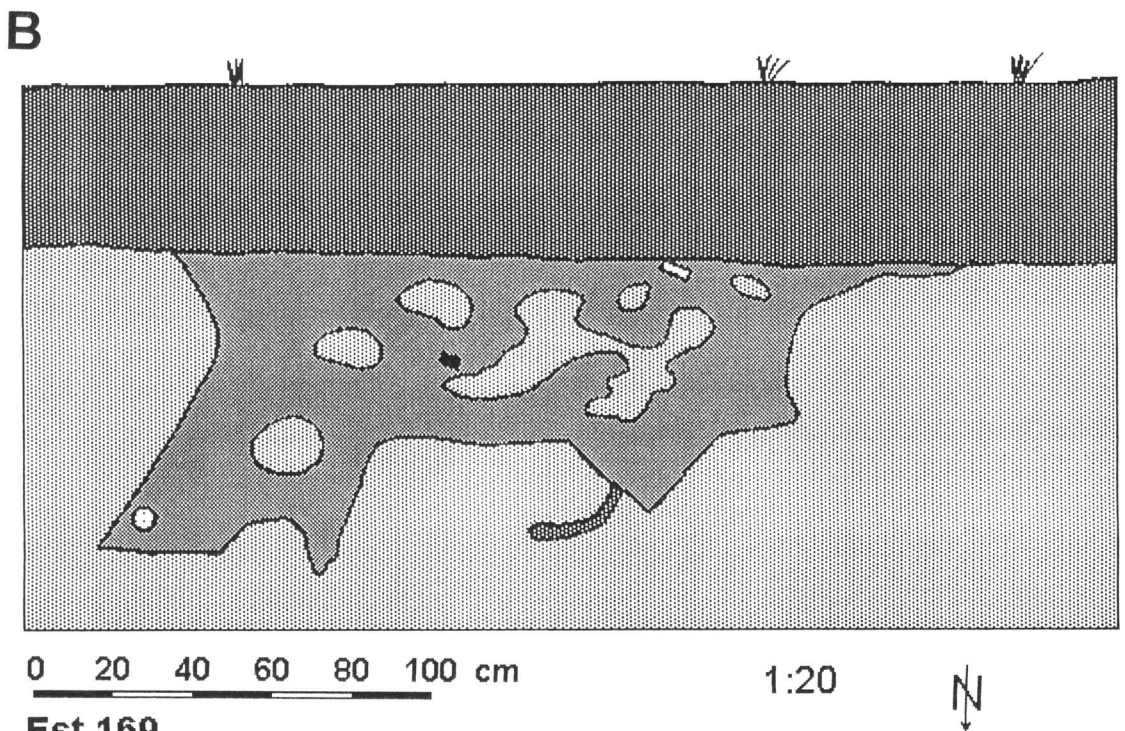
1:20



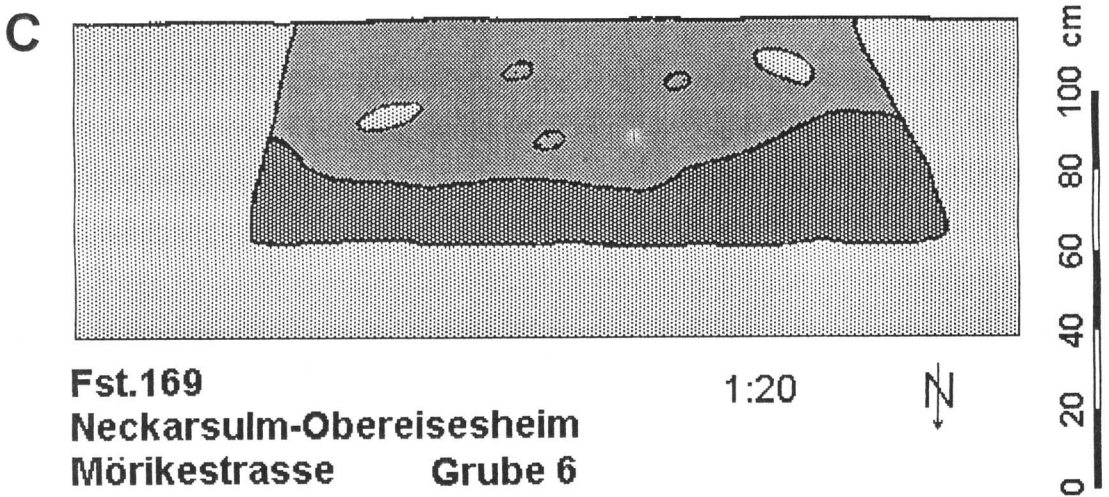
B



Fst.169
Neckarsulm-Obereisesheim
Mörikestrasse Grube 4

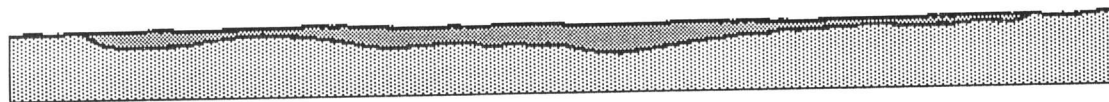


Fst.169
Neckarsulm-Obereisesheim
Mörikestrasse Grube 5



Fst.169
Neckarsulm-Obereisesheim
Mörikestrasse Grube 6

A



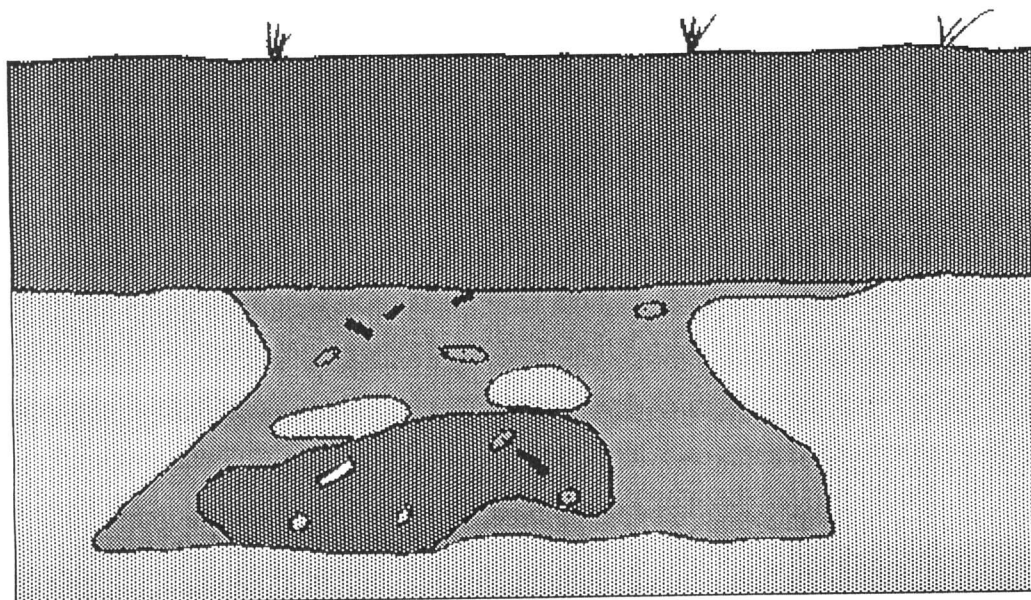
0 20 40 60 80 100 cm

1:20



Fst.169
Neckarsulm-Obereisesheim
Mörikestrasse Grube 7

B



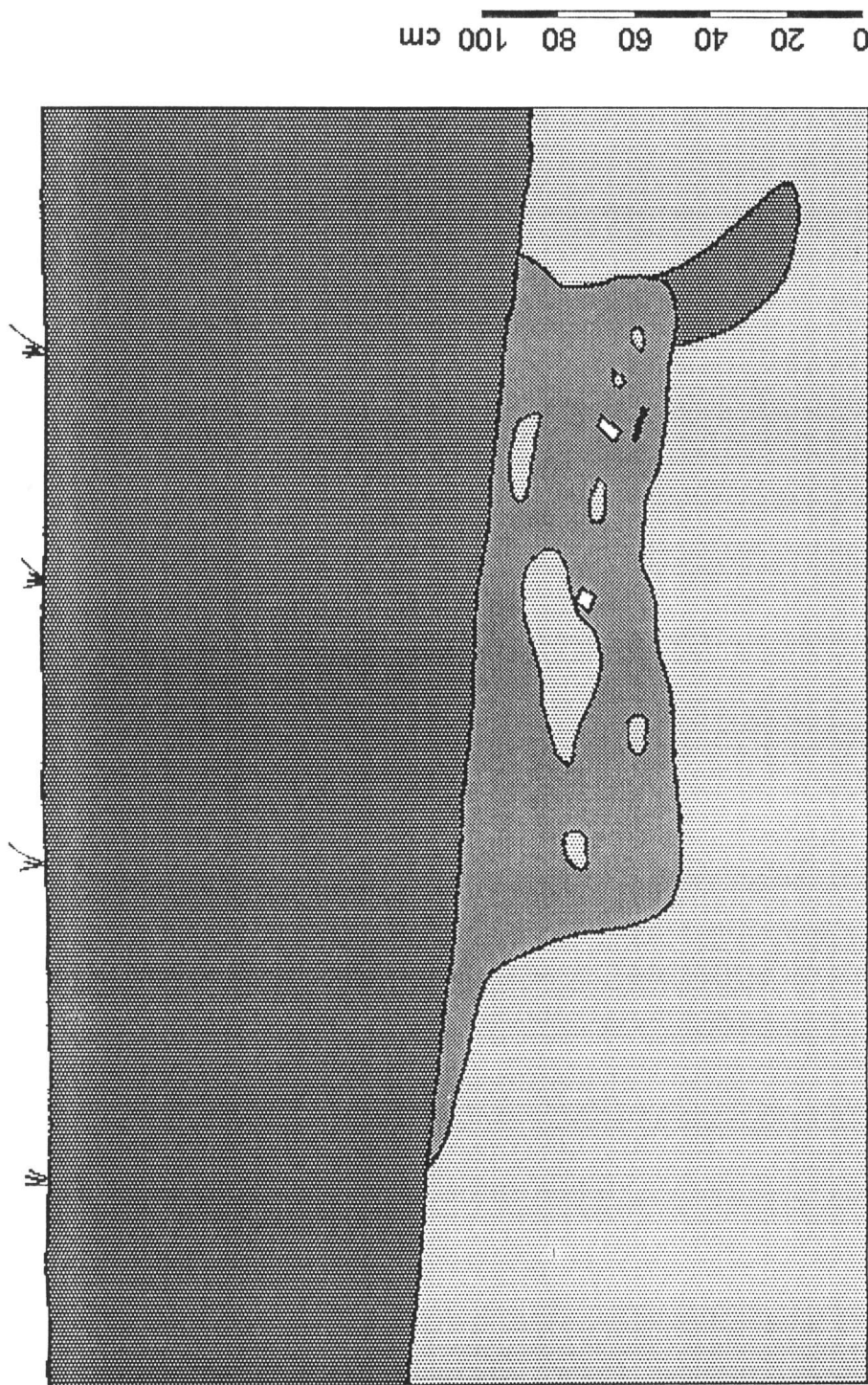
0 20 40 60 80 100 cm

1:20



Fst.169
Neckarsulm-Obereisesheim
Mörikestrasse Grube 8

Fst.169

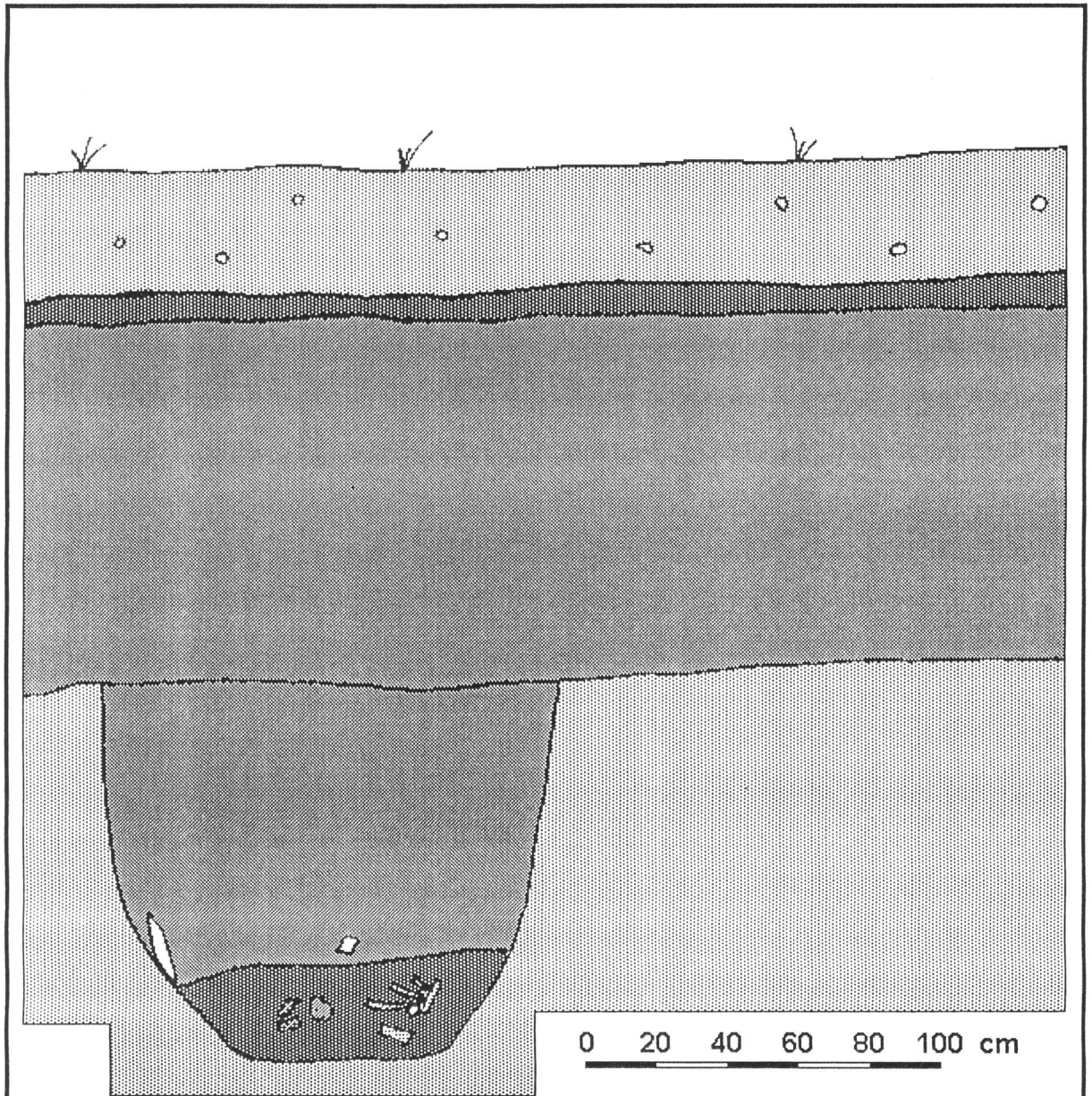


Neckarsulm-Oberreisesheim
Mörkestrasse

Grube 9
Profil

1:20 ← N

0 20 40 60 80 100 cm




Fst.169
Neckarsulm-Obereisesheim
Mörikestrasse
Grube 17

Profil 1

1:20



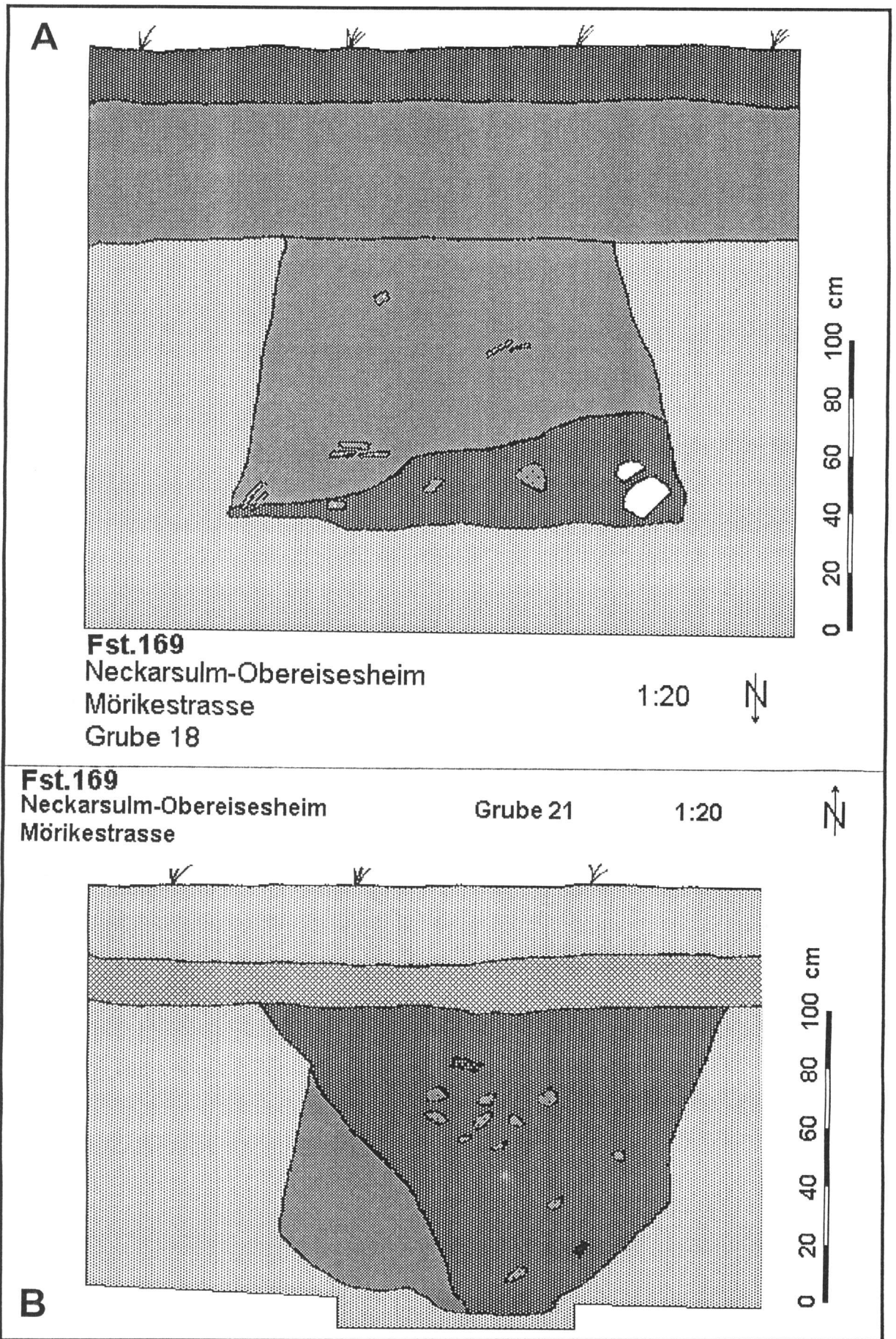



Fst.169

Neckarsulm-Obereisesheim, Morikestrasse, Grube 19

1:20





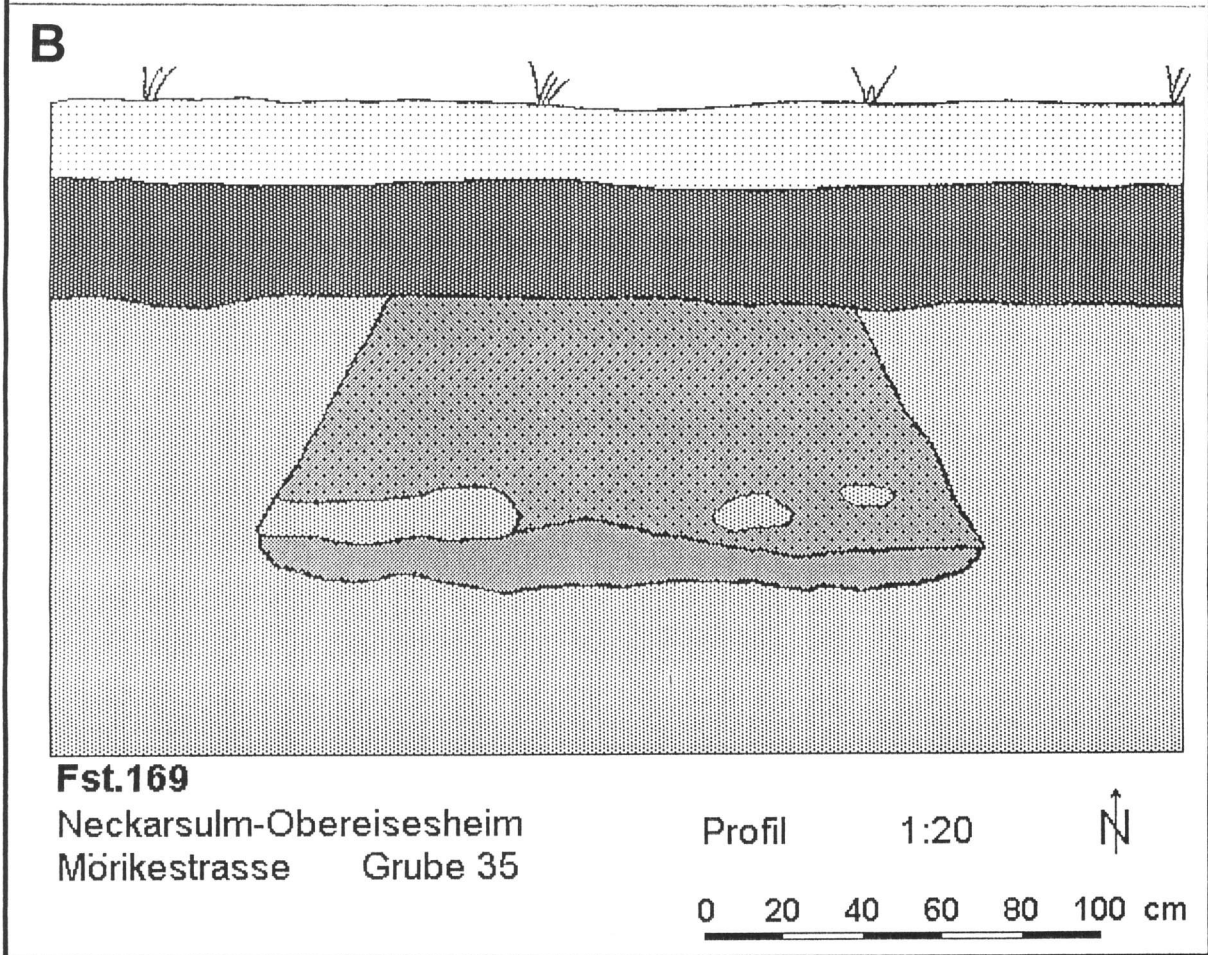
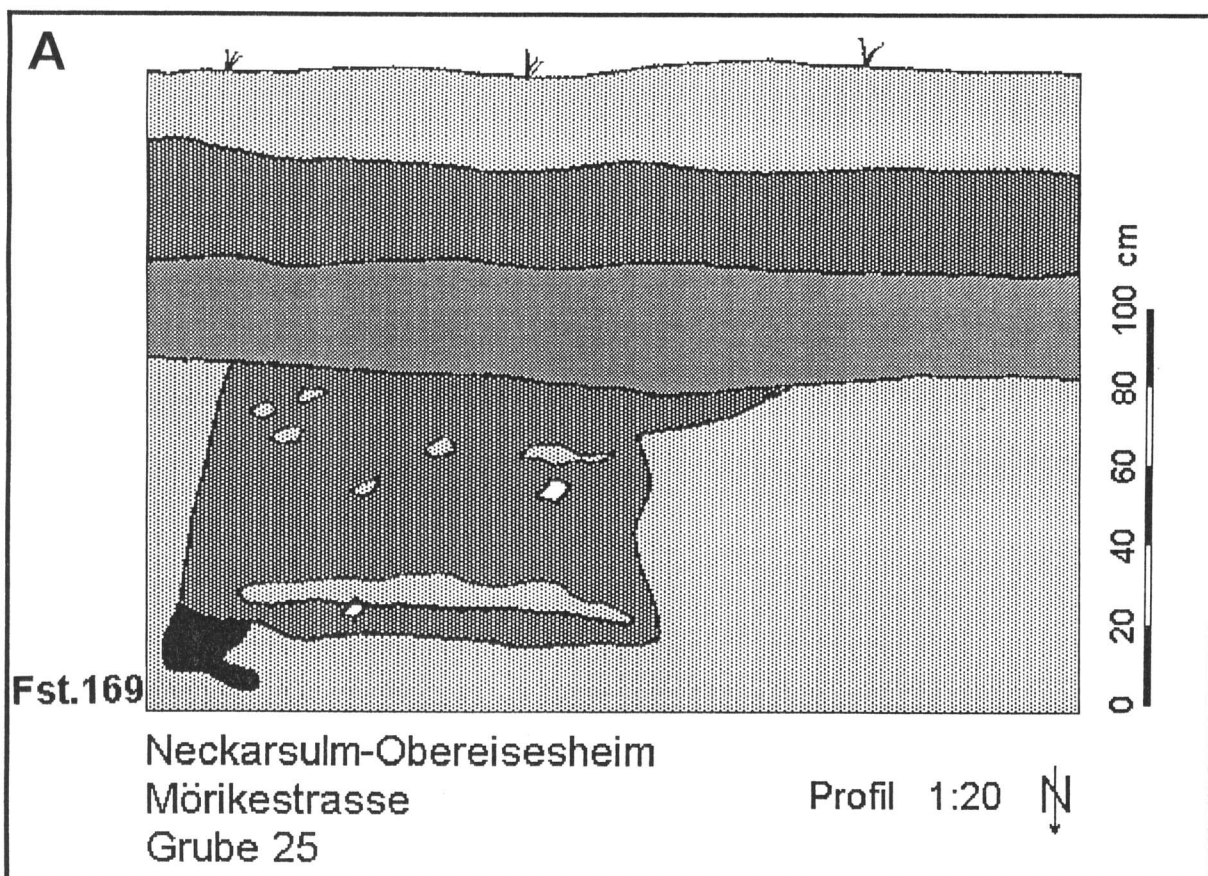


Fst.169
Neckarsulm-Obereisesheim
Mörikestrasse
Grube 22

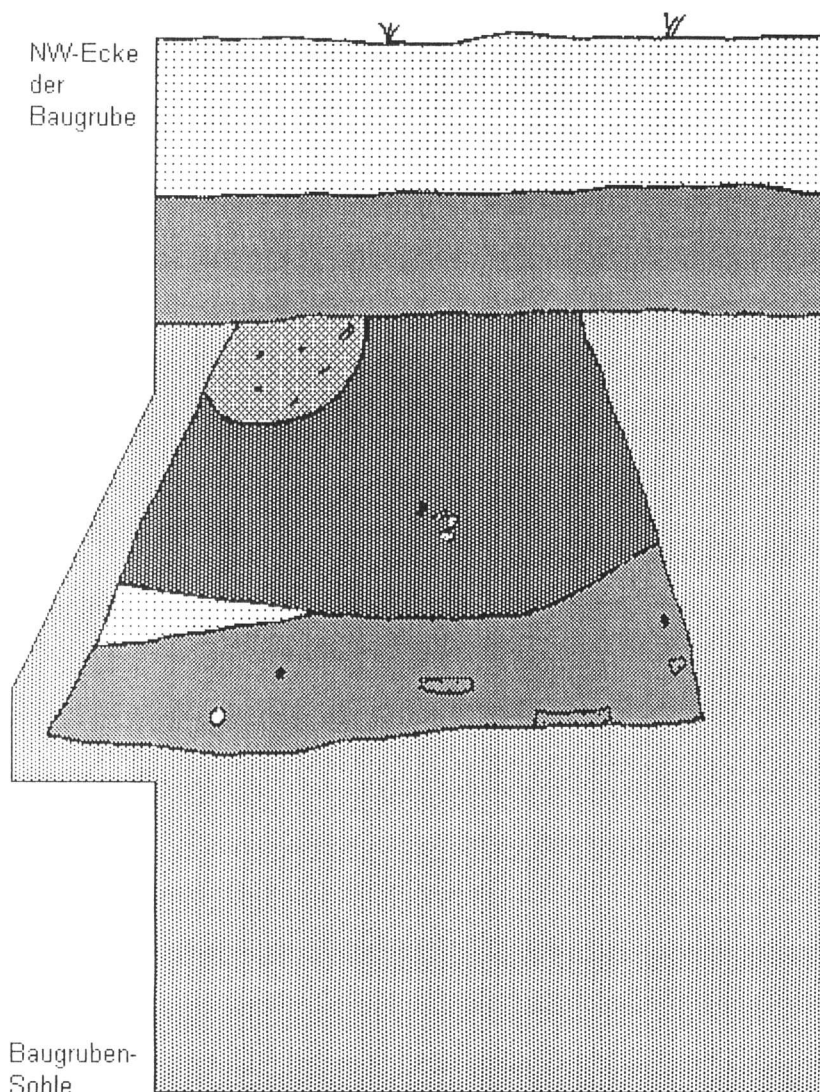
Profil

1:20





Fst.169




Neckarsulm-Obereisesheim
Mörikestrasse
Grube 36

Profil 1:20



0 20 40 60 80 100 cm

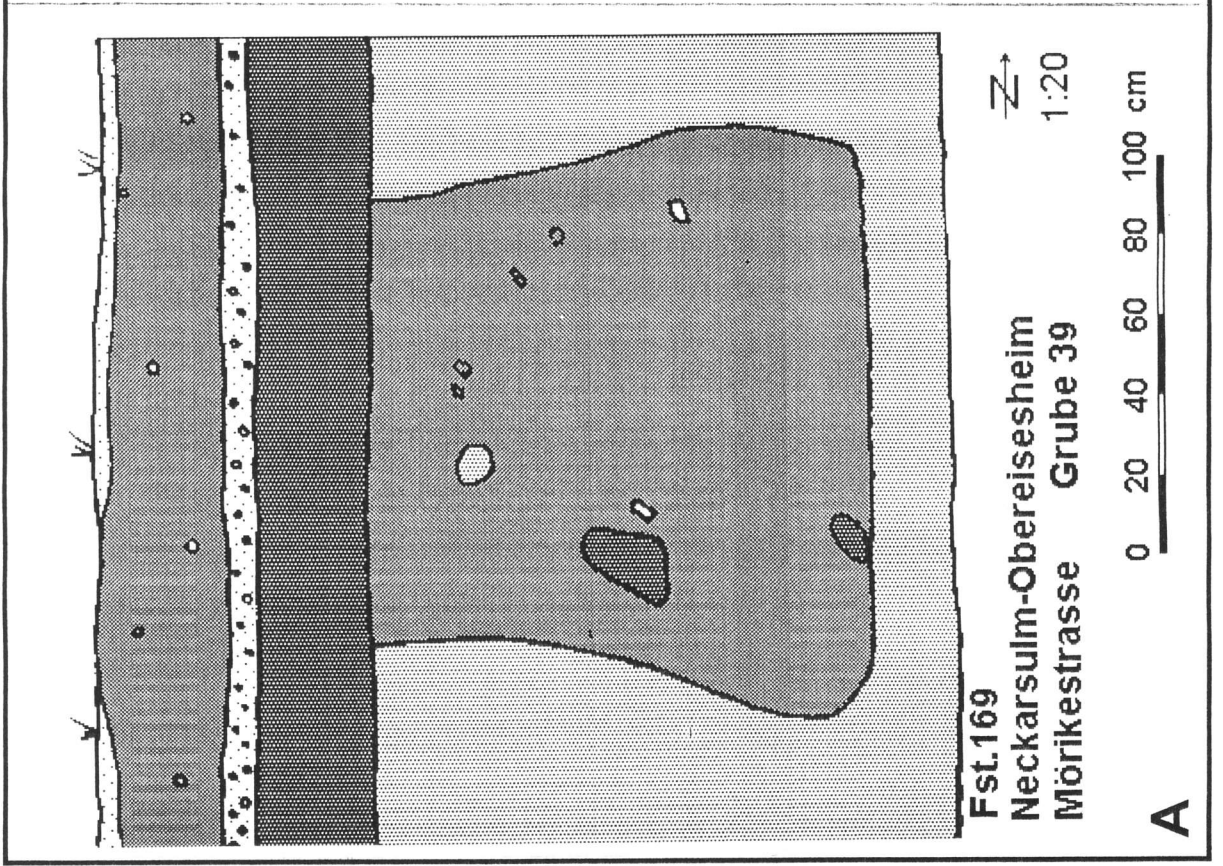
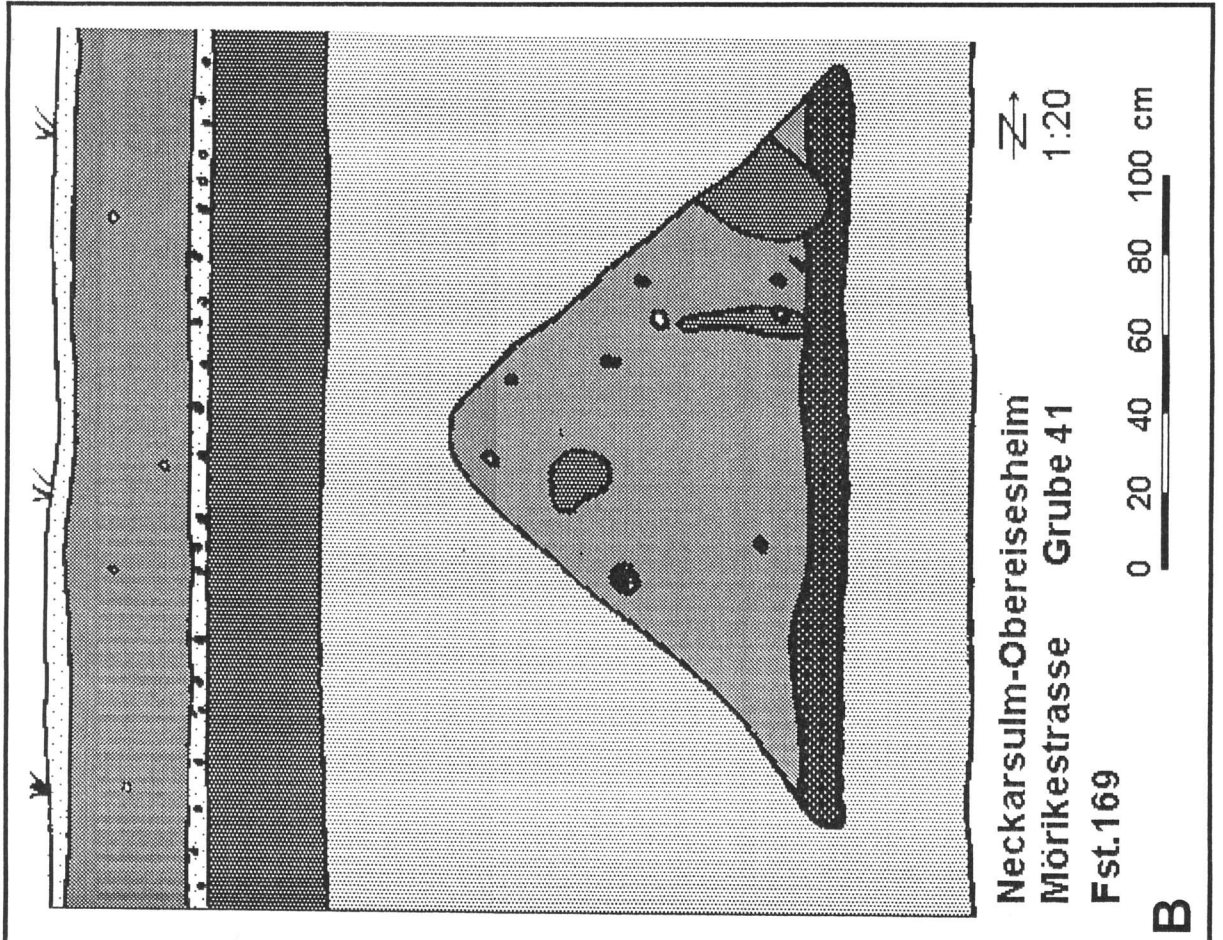
Fst.169

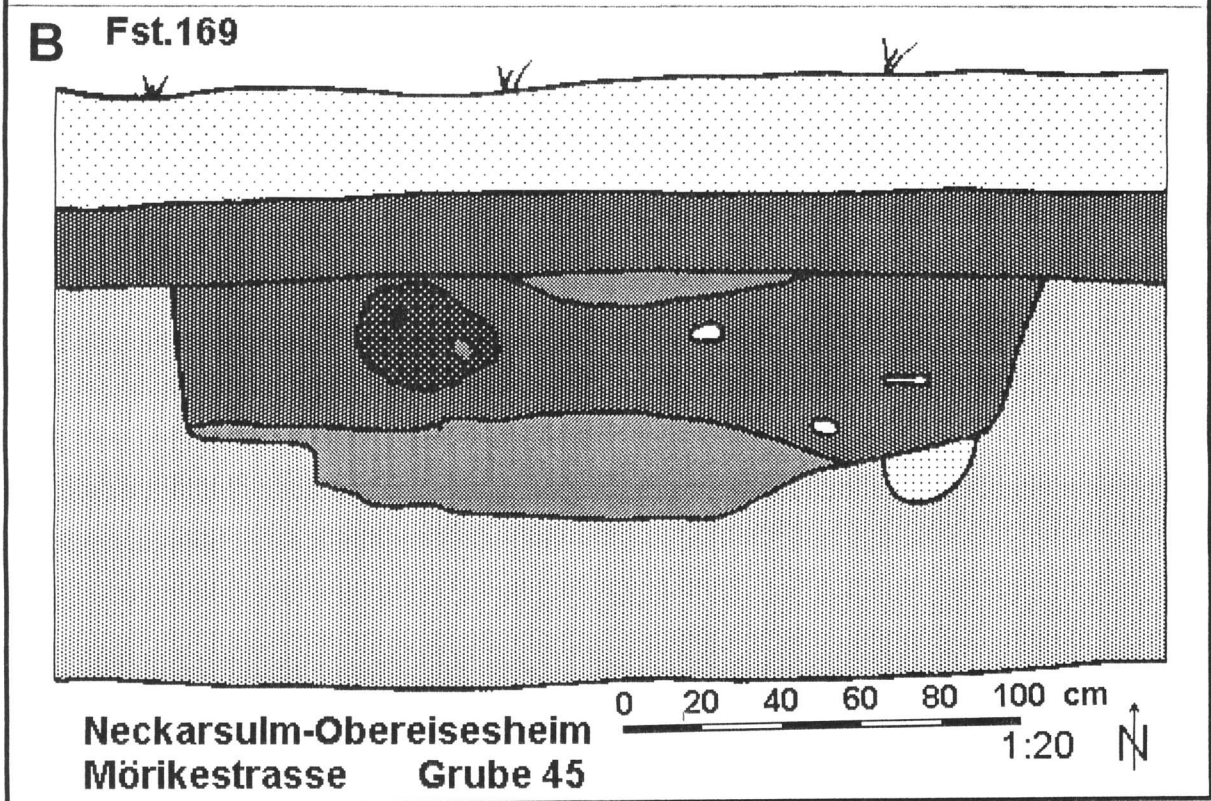
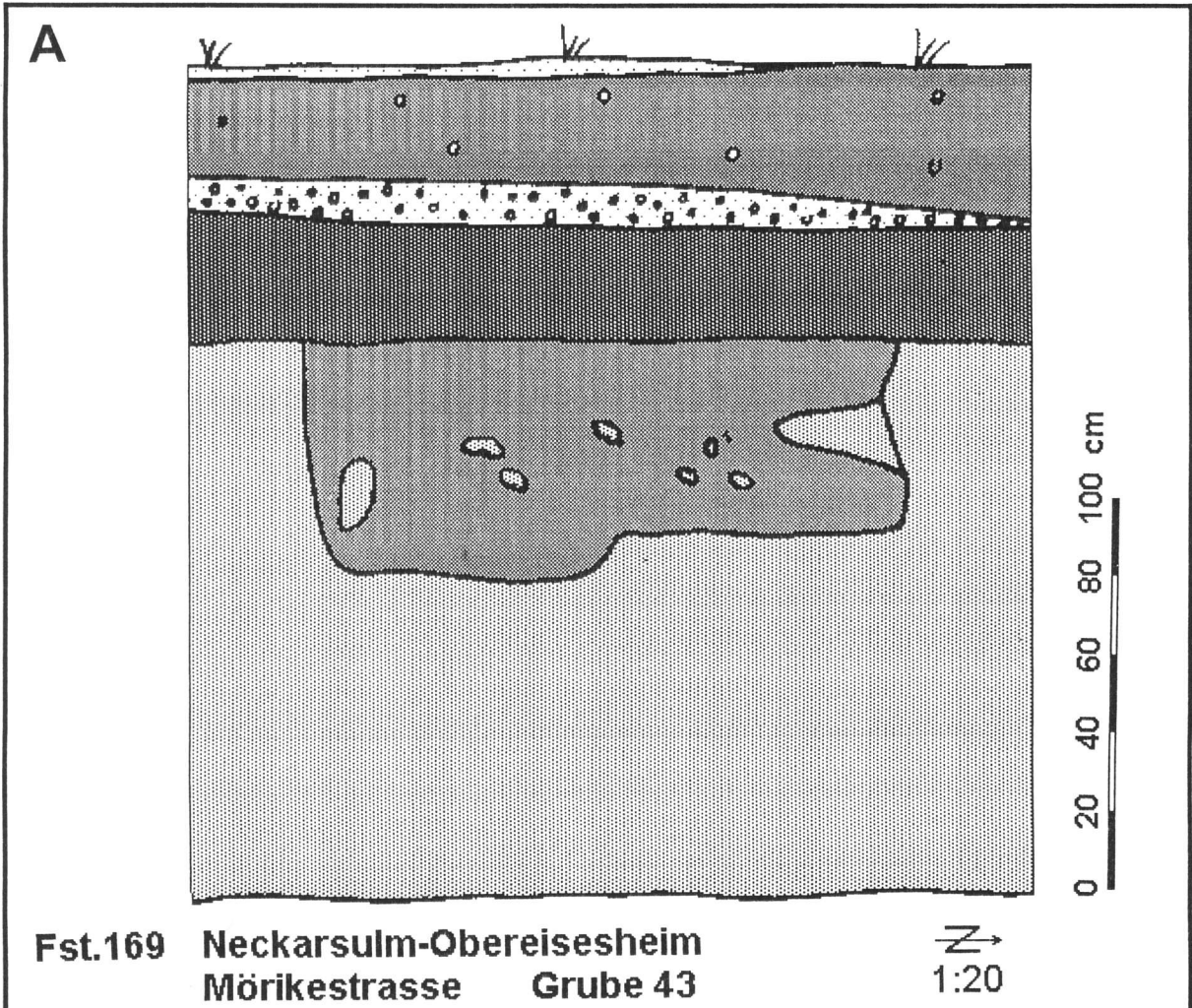


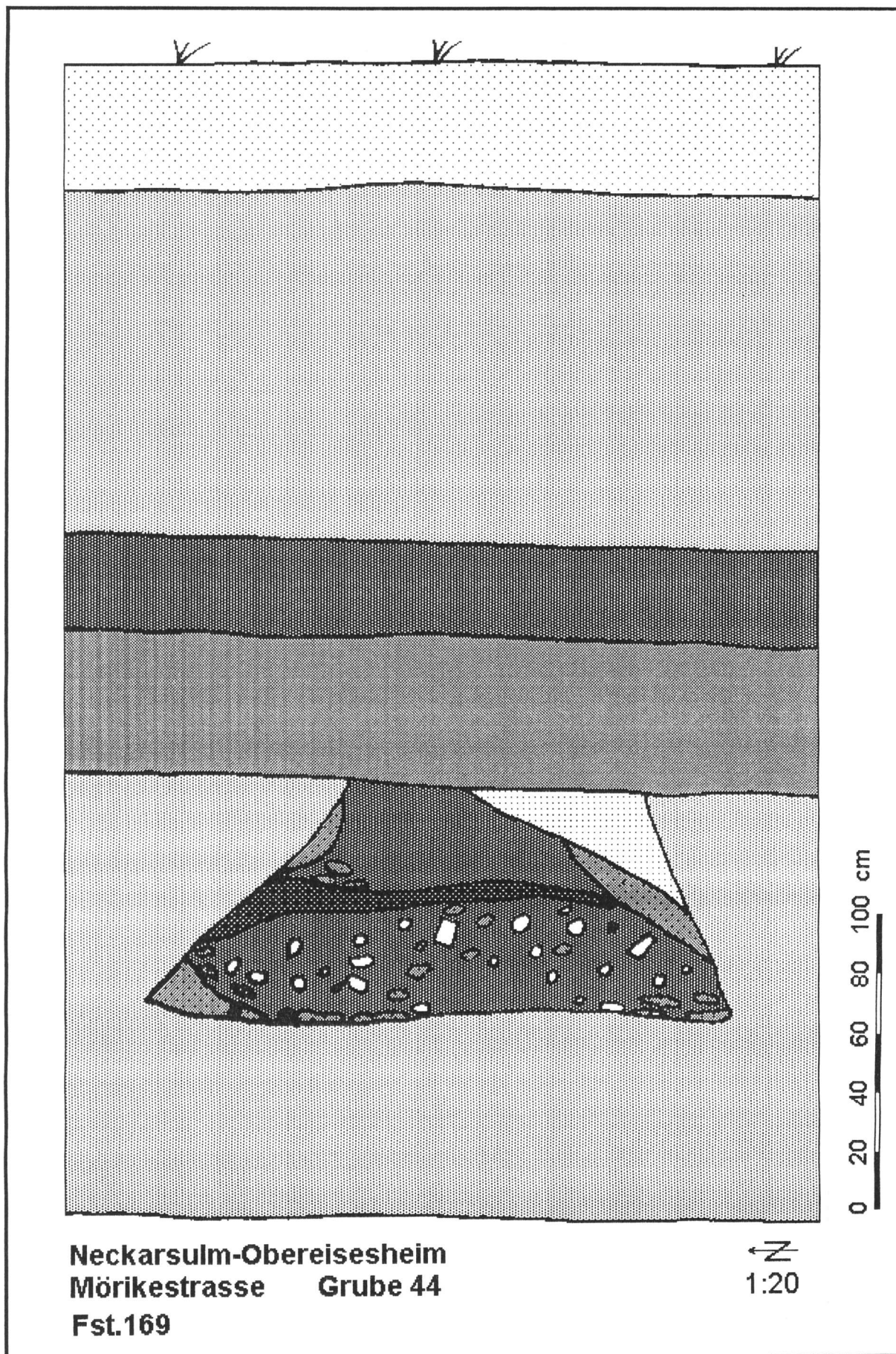
0 20 40 60 80 100 cm

Profil 1:20 ← Z

Neckarsulm-Obereisesheim
Mörikestrasse
Grube 38



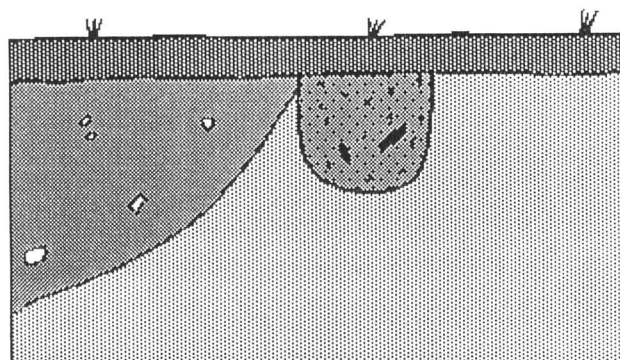




Neckarsulm-Obereisesheim
Mörikestrasse Grube 44
Fst.169

← Z
1:20

A



Fst. 181

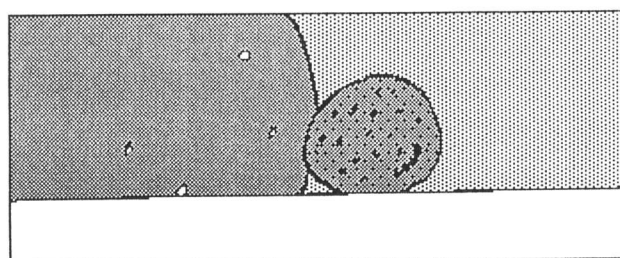
Nordheim, Hofstatt, Grab 1

Profil

1:20



B



Fst. 181

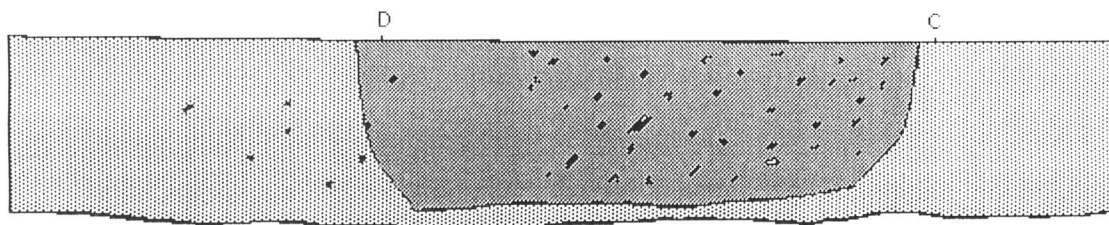
Nordheim, Hofstatt, Grab 1

Planum

1:20



C

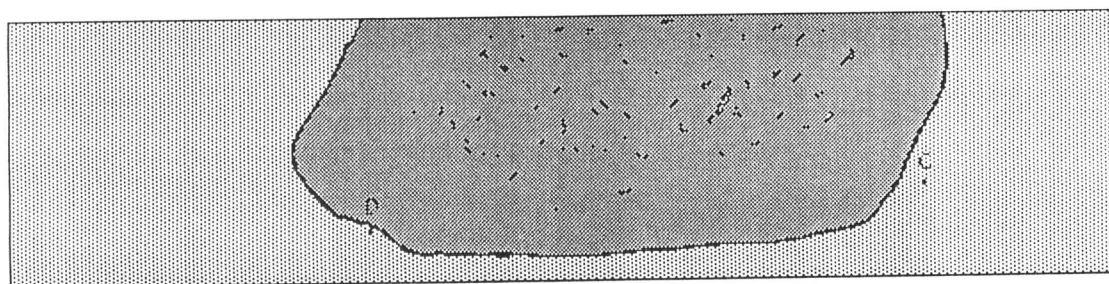


Fst. 181 Nordheim "Hofstatt", Grab 2, Profil

1:20



D



Fst. 181 Nordheim "Hofstatt", Grab 2, Planum

1:20



0 20 40 60 80 100 cm

A

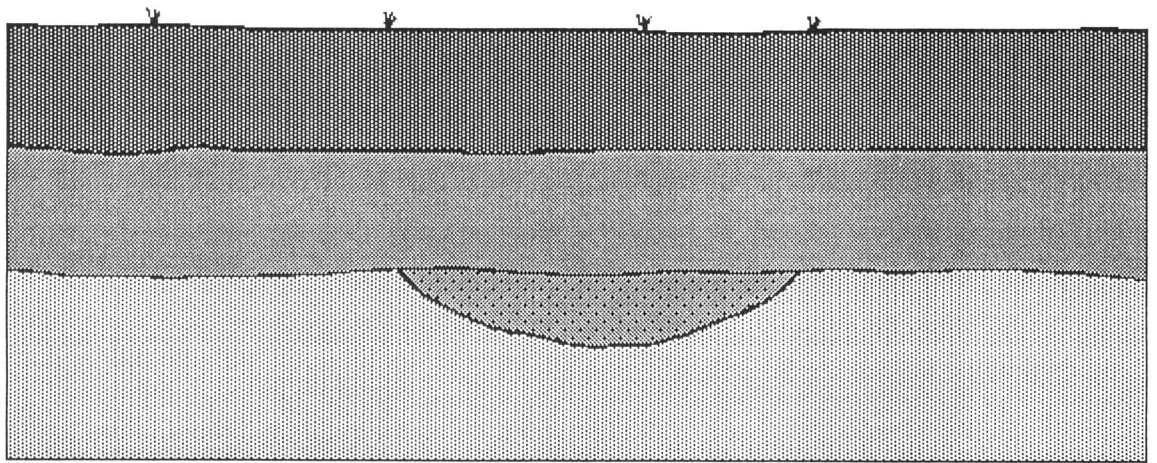
Fst. 181

Nordheim, Hofstatt, Grube

1:20

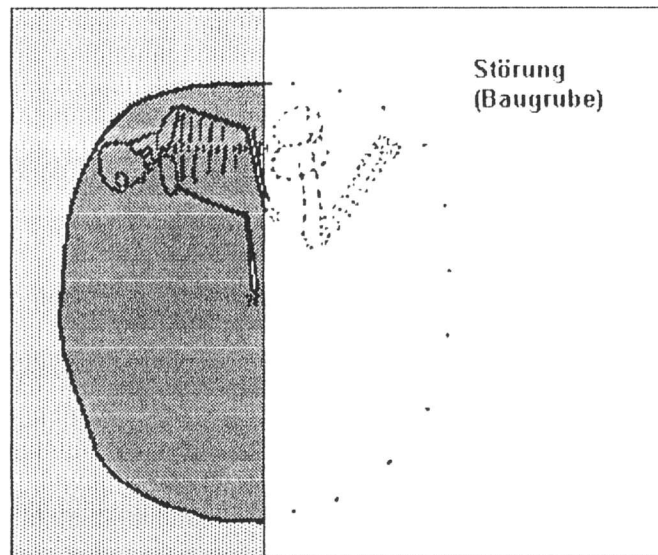


0 20 40 60 80 100 cm



B

Profil ↓



Störung
(Baugrube)

Fst. 169

Neckarsulm-Oberseesheim, Mörikestrasse

Grube 17

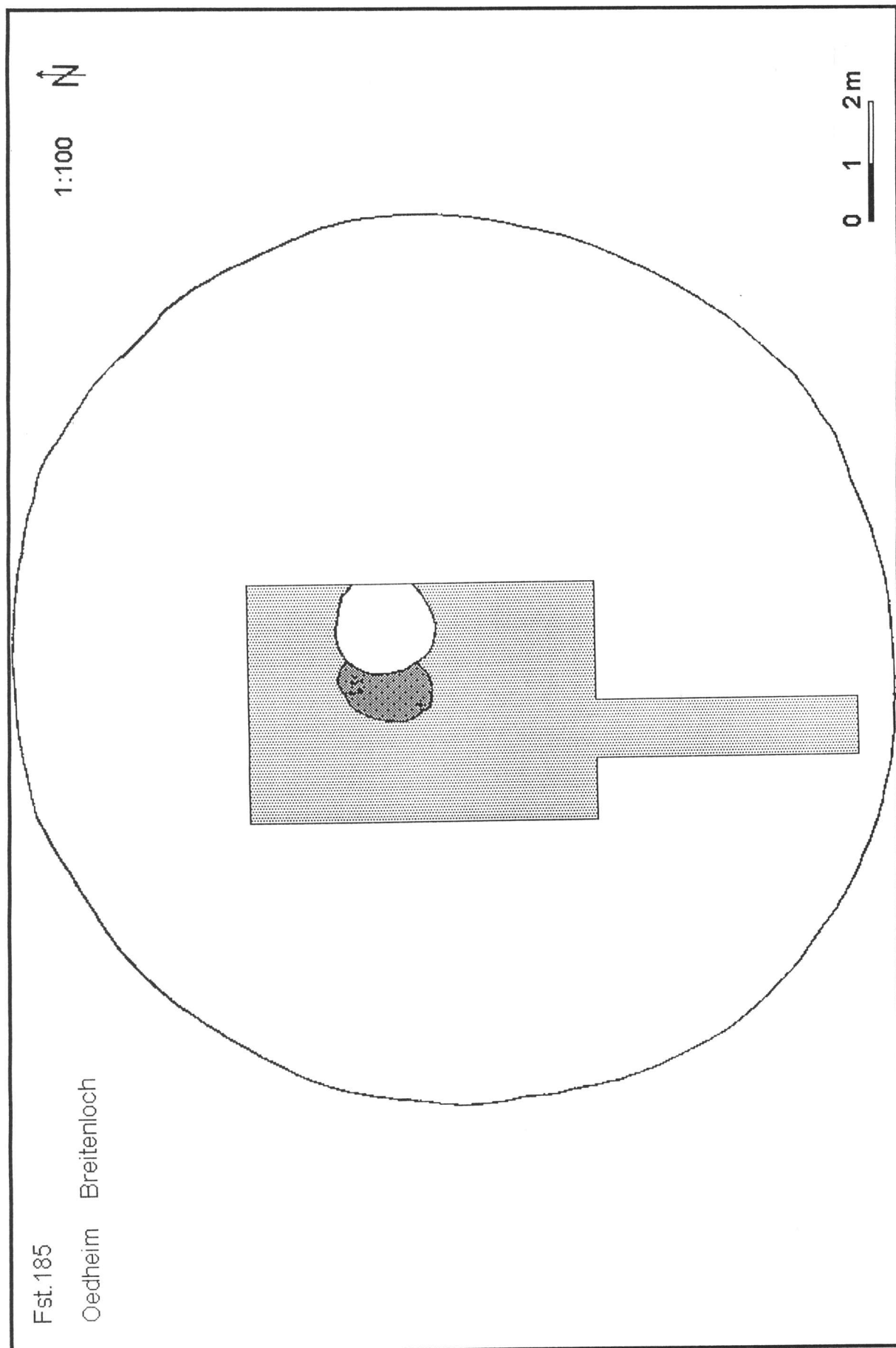
Rekonstruiertes Planum

(0,2 m über Baugrubensohle)

0 20 40 60 80 100 cm

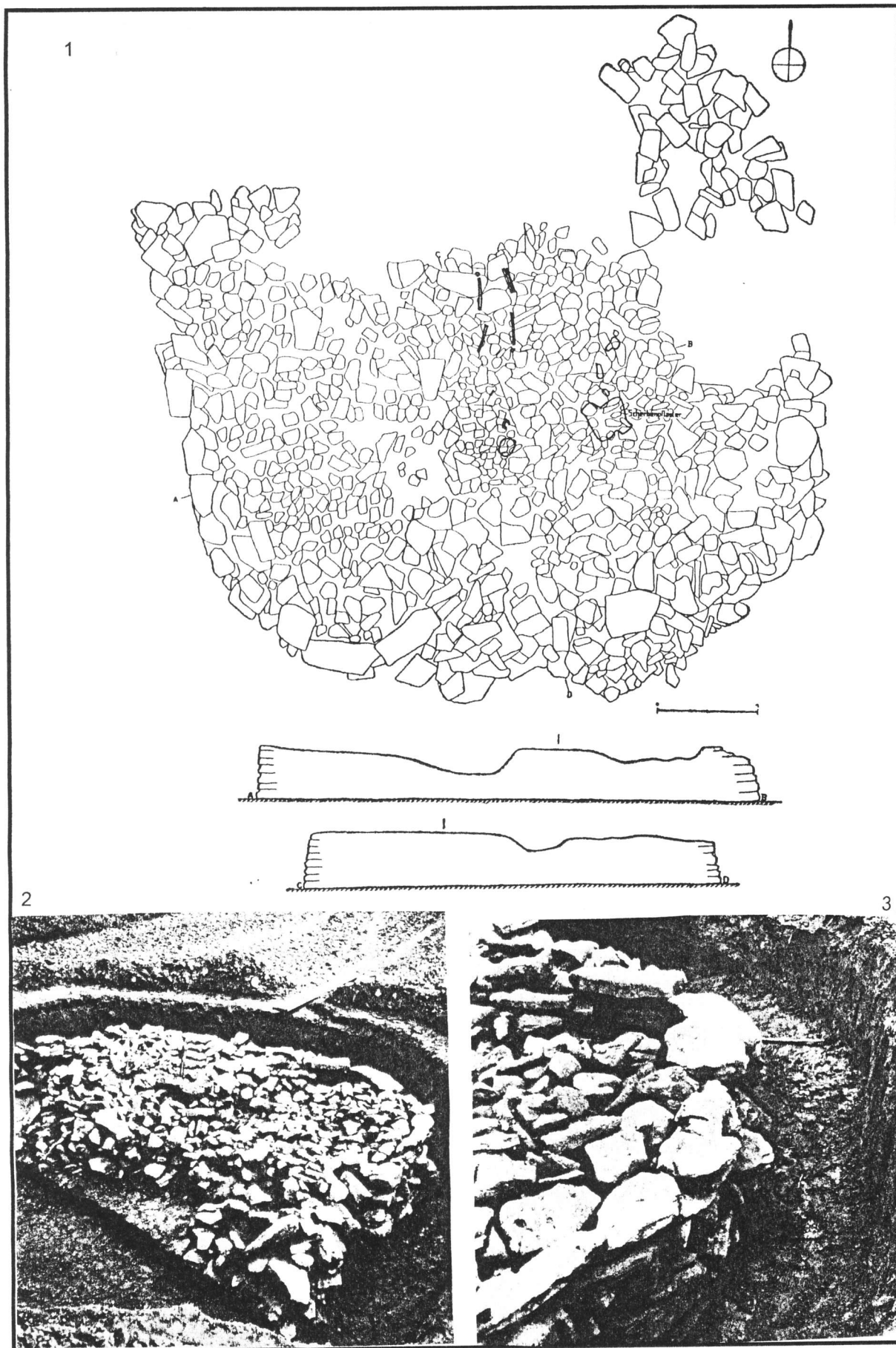
1:20






Fst. 185

Oedheim Breitenloch




Fst. 186 Offenau "Eichwaldäcker"
 1: Plan und Profile, M. 1 : 50
 2,3: Grabungsfotos

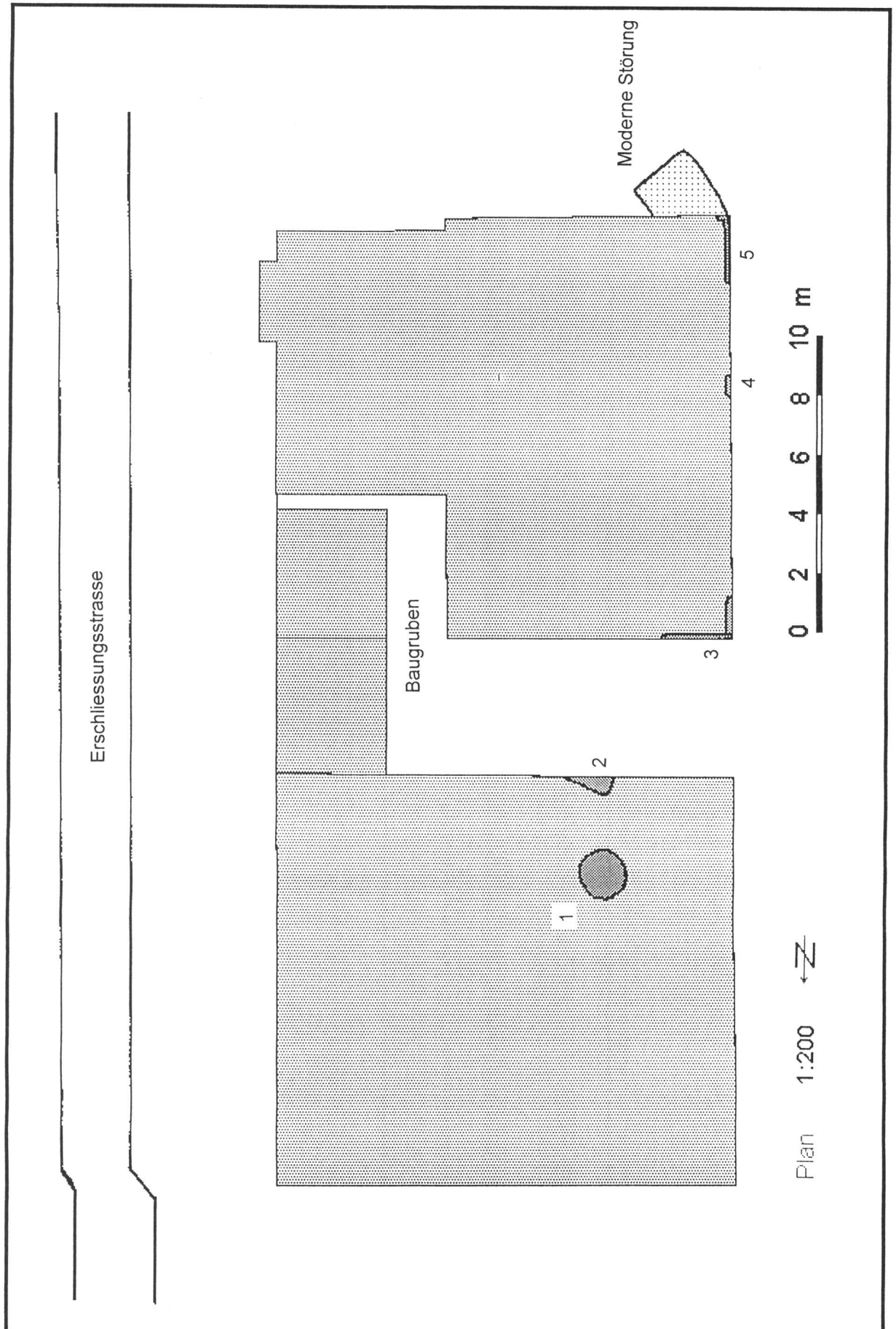
A Fst.211 Siegelsbach Lochbrunnen



B



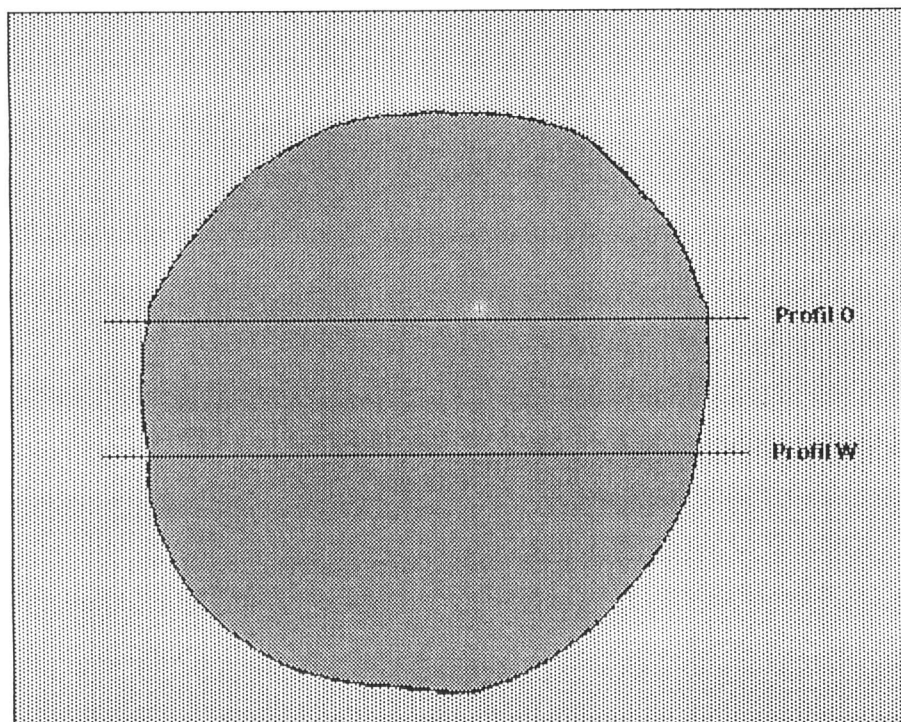
Wunnenstein (mögliche Höhsiedlung), Ansicht von Nord



Fst.214 Talheim "Hühnerbrünnele"
Gruben 1 - 5

A


Planum 1:20 ← Z




0 20 40 60 80 100 cm

B


Profil O
1:20
← Z



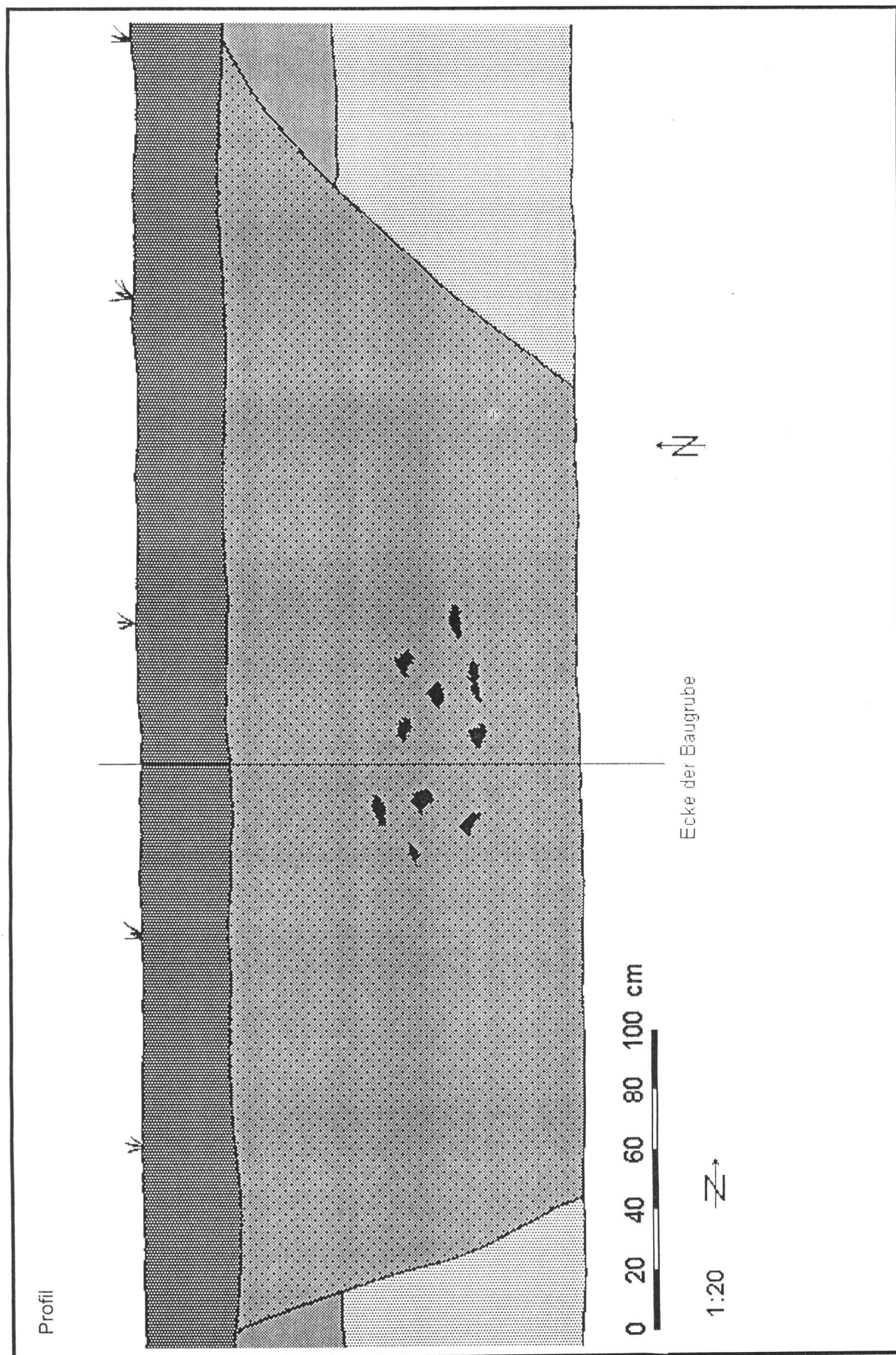
Profil W
1:20
→ Z



0 20 40 60 80 100 cm

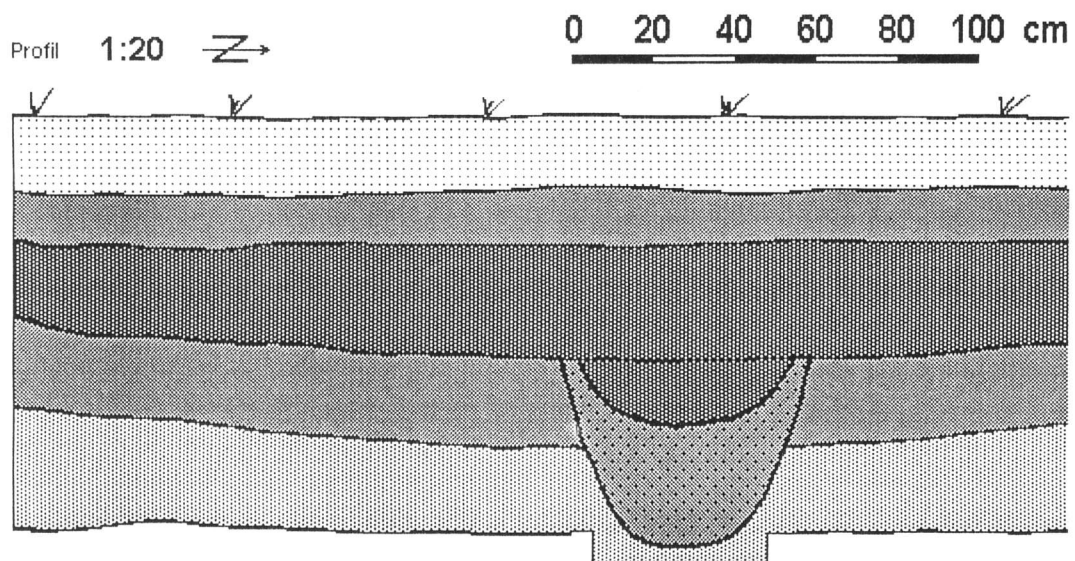


Fst.214 Talheim "Hühnerbrünnele"
A: Grube 2; B: Grube 6

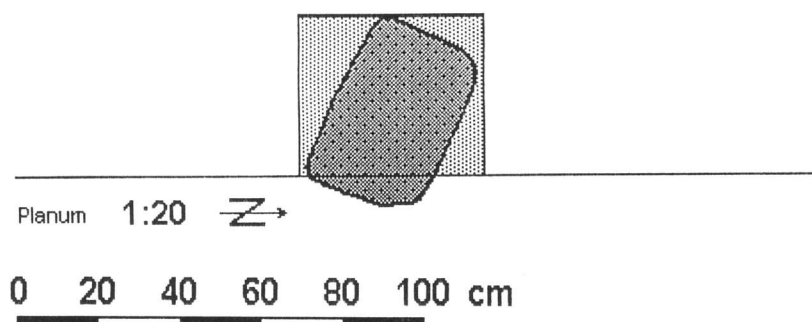



Fst.214 Talheim "Hühnerbrünnele"
Grube 3

A



B






Fst.214 Talheim "Hühnerbrünnele"
Grube 5

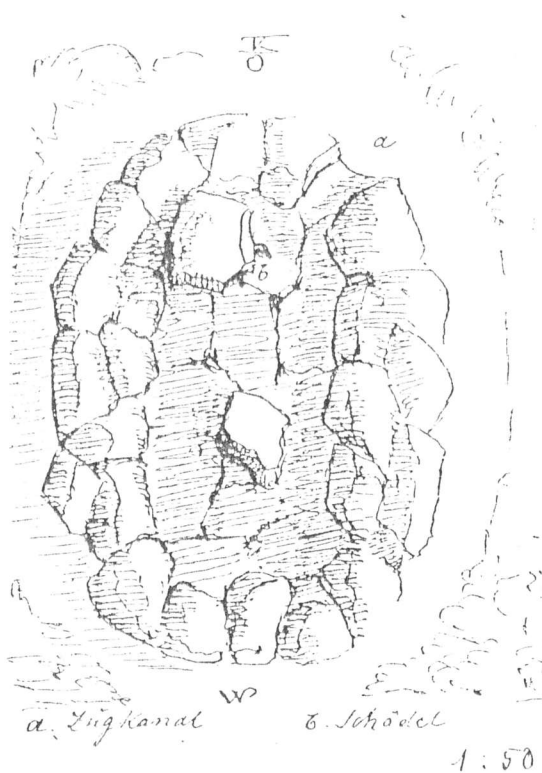
A



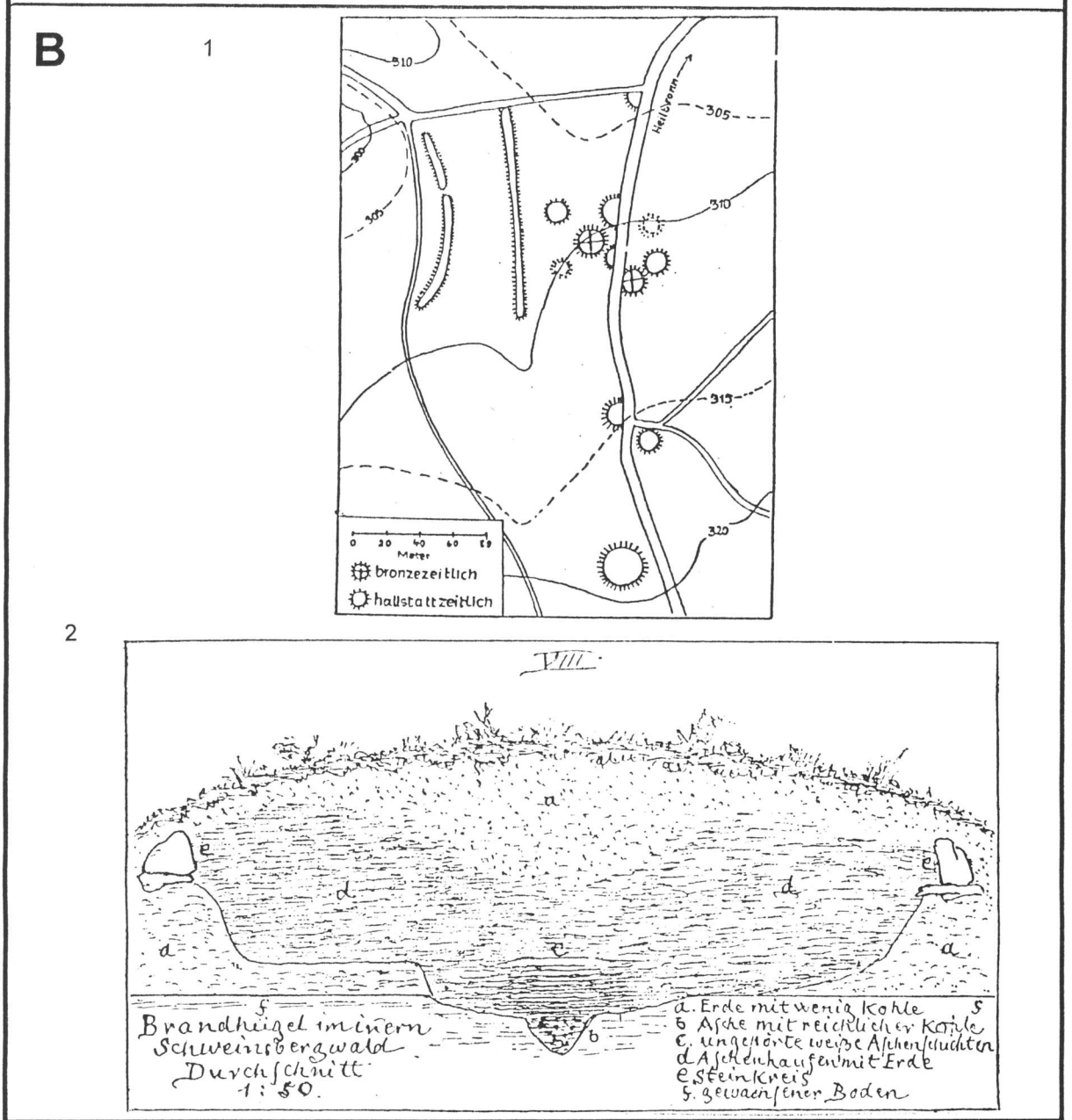
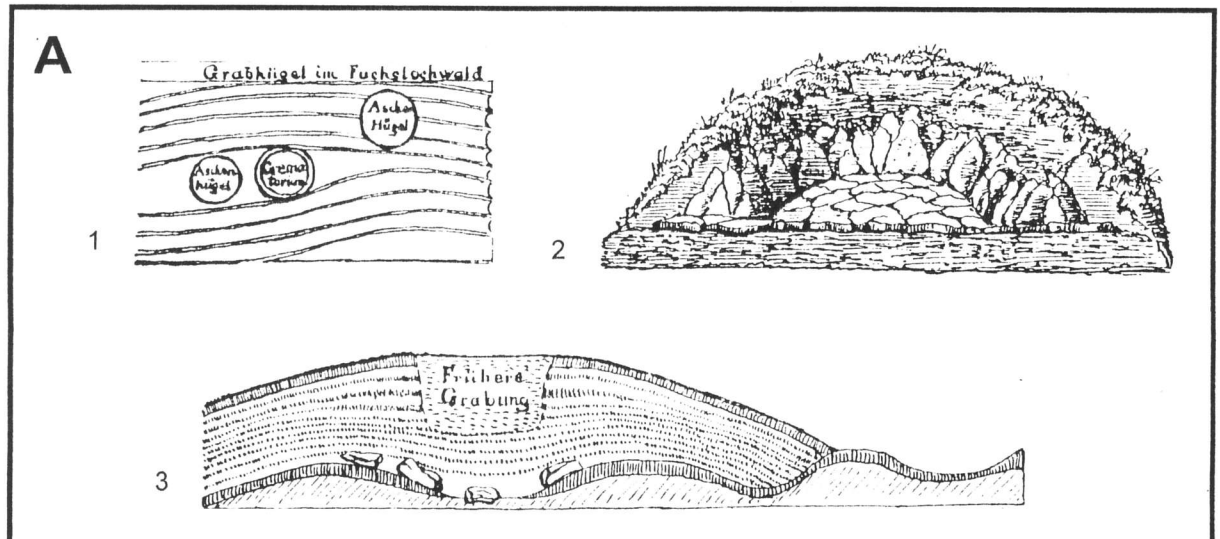
B



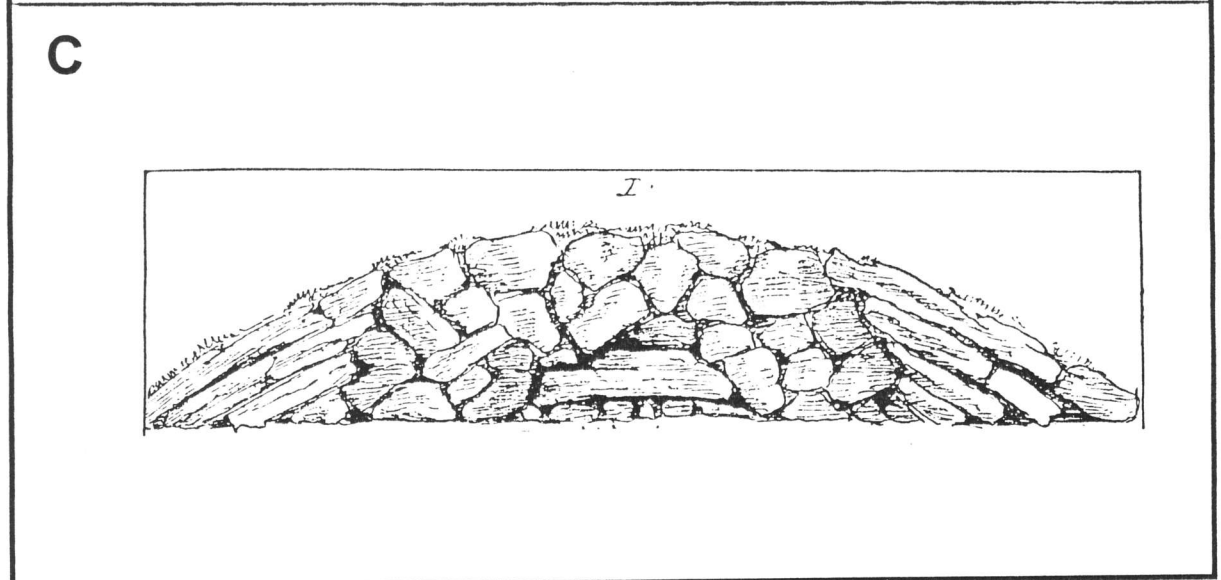

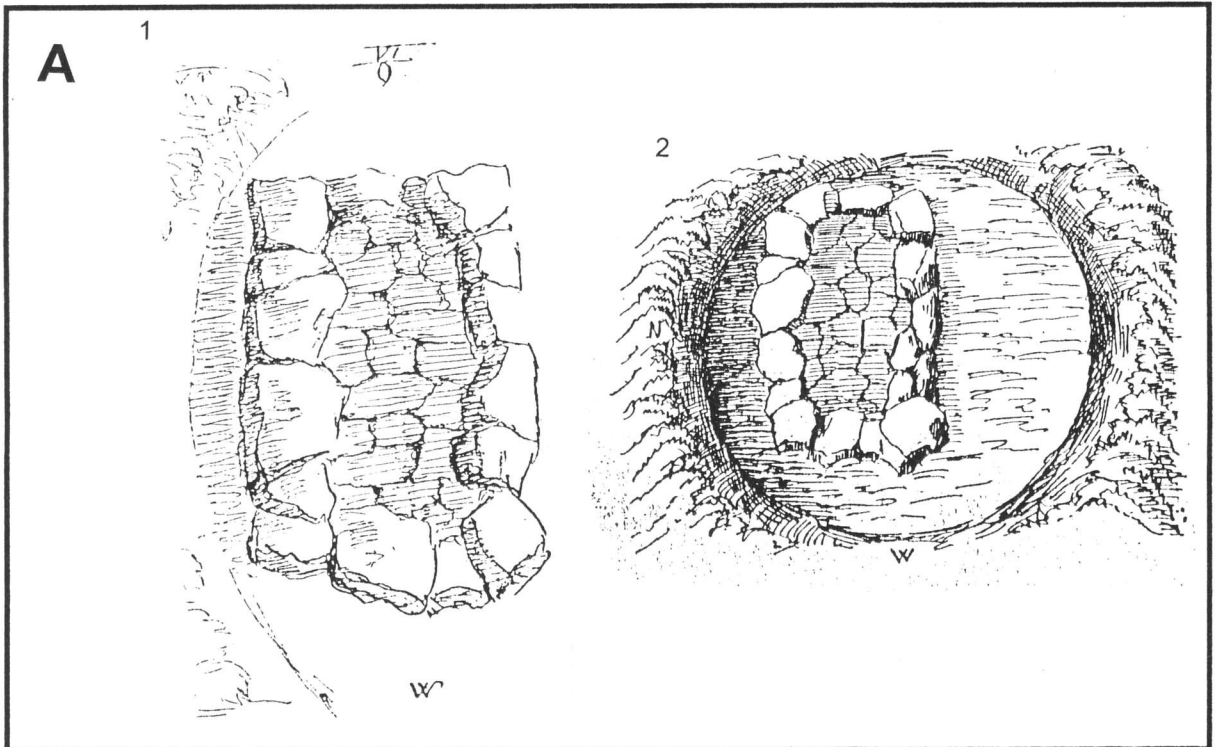
C



A: Fst.220 Untergruppenbach "Hart", Hügel 3, M. 1 : 250
 B: Fst.363 Heilbronn "Beim Wartbergturm" (Ansicht frühes 19.Jh.)
 C: Fst.365 Heilbronn "Dachsbau", Hügel 3, M. 1 : 50



A: Fst.366 Heilbronn "Fuchswald"
1: Lageplan; 2: Hügel 1; 3: Hügel 3. o.M.
B: Fst.368 Heilbronn "Schweinsberg"
1: Lageplan, M. 1 : 4000; 2: Hügel 11, M. 1 : 50



A: Fst. 368 Heilbronn "Schweinsberg"
 1: Hügel 8, M. 1 : 50; 2: Hügel 12, o.M.
 B: Fst. 371 Heilbronn "Jägerhaus"
 Hügel "Urbronnen 2", o.M.
 C: Fst. 372 Heilbronn "Waldheide", Hügel 1, o.M.

A



B



A: Fst.367 Heilbronn "Rebstöckle"
B: Fst.369 Heilbronn "Sternschanze"