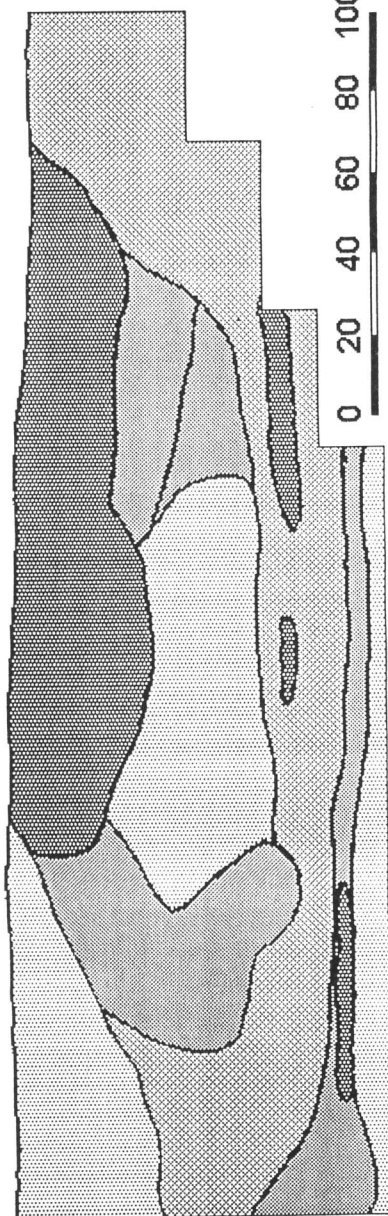


Fst.56 Güglingen-Frauenzimmern "Steinäcker" Befundnr. 1839,4 Profil

**A**

x 89  
y 272



x 89 +  
y 276,40


189,40  
Σ

1:20



**B**

Fst.56 Güglingen-Frauenzimmern "Steinäcker" Befundnr. 1840,2 Profil

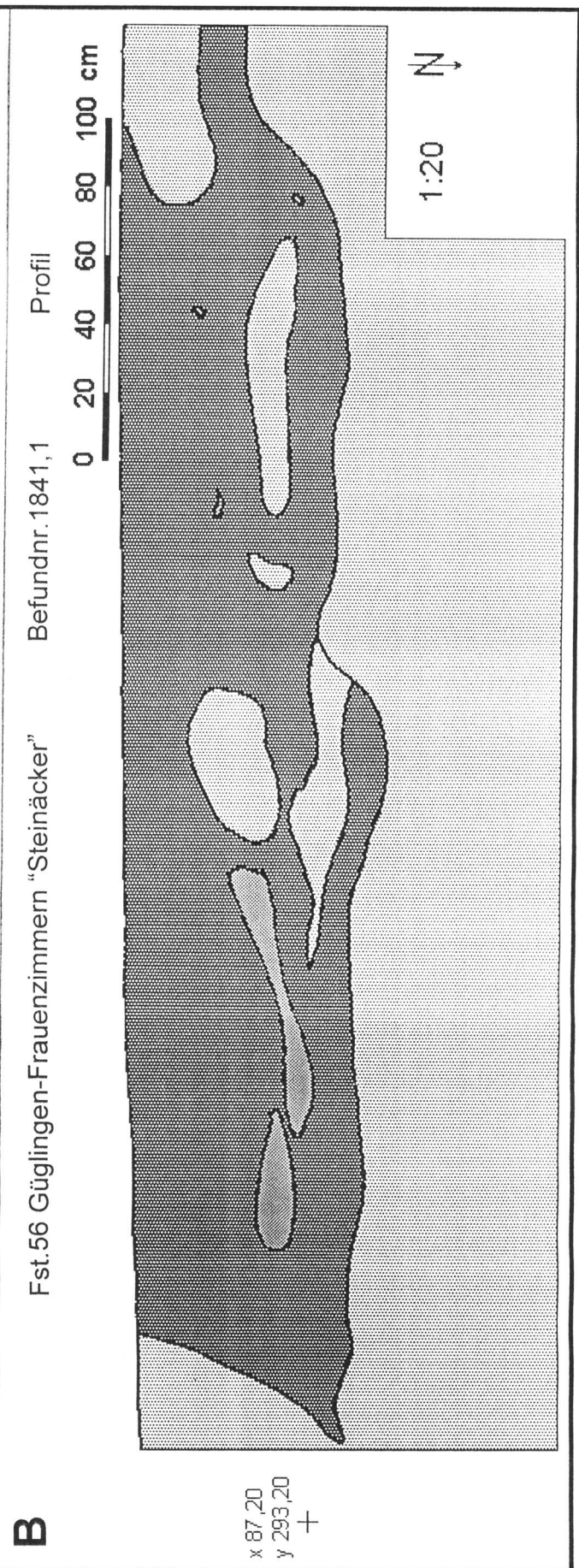
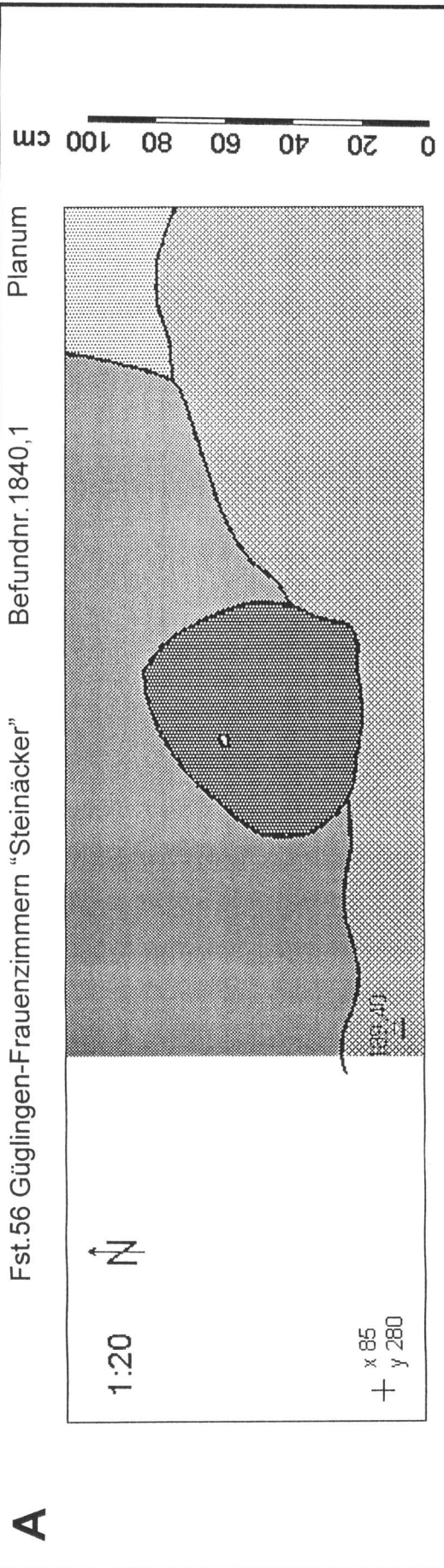


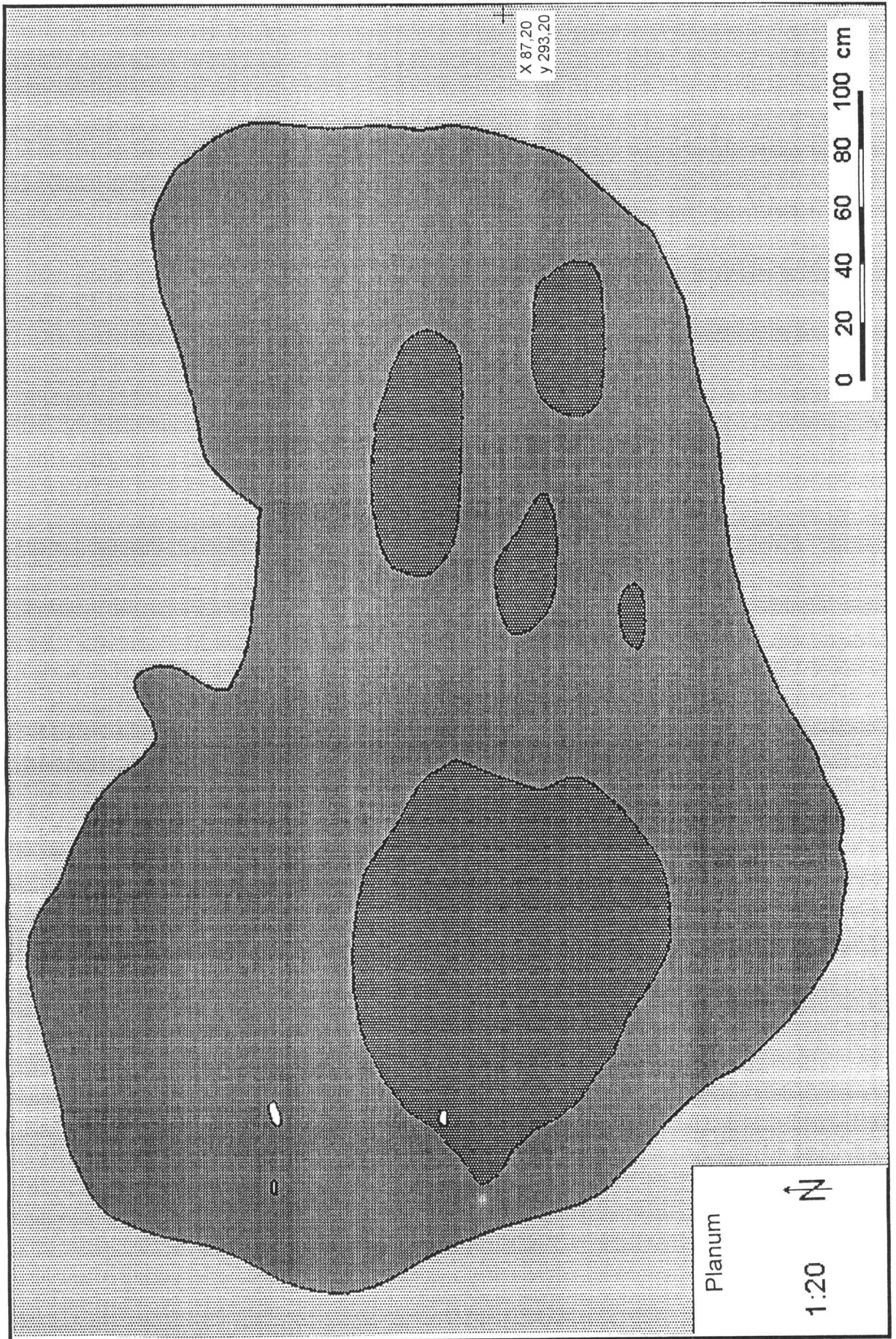
189  
Σ

x 89,60 +  
y 281,60

1:20







Fst.56 GÜGLINGEN-FRAUENZIMMERN "STEINÄCKER"

Befundnr.1841,1


A

Fst.56 GÜGLINGEN-FRAUENZIMMERN "Steinäcker"

Befundnr.2135,2

Profil

x 102,80  
y 246,60



1:20 N

0 20 40 60 80 100 cm

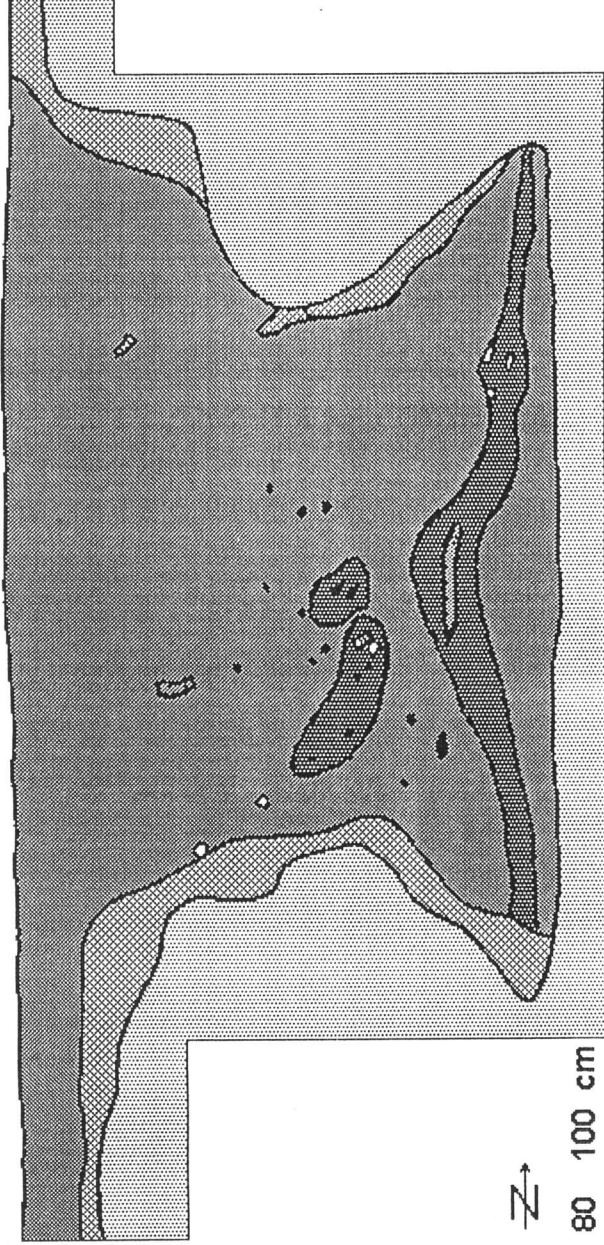
B

Fst.56 GÜGLINGEN-FRAUENZIMMERN "Steinäcker"

Befundnr.2137,1

Profil

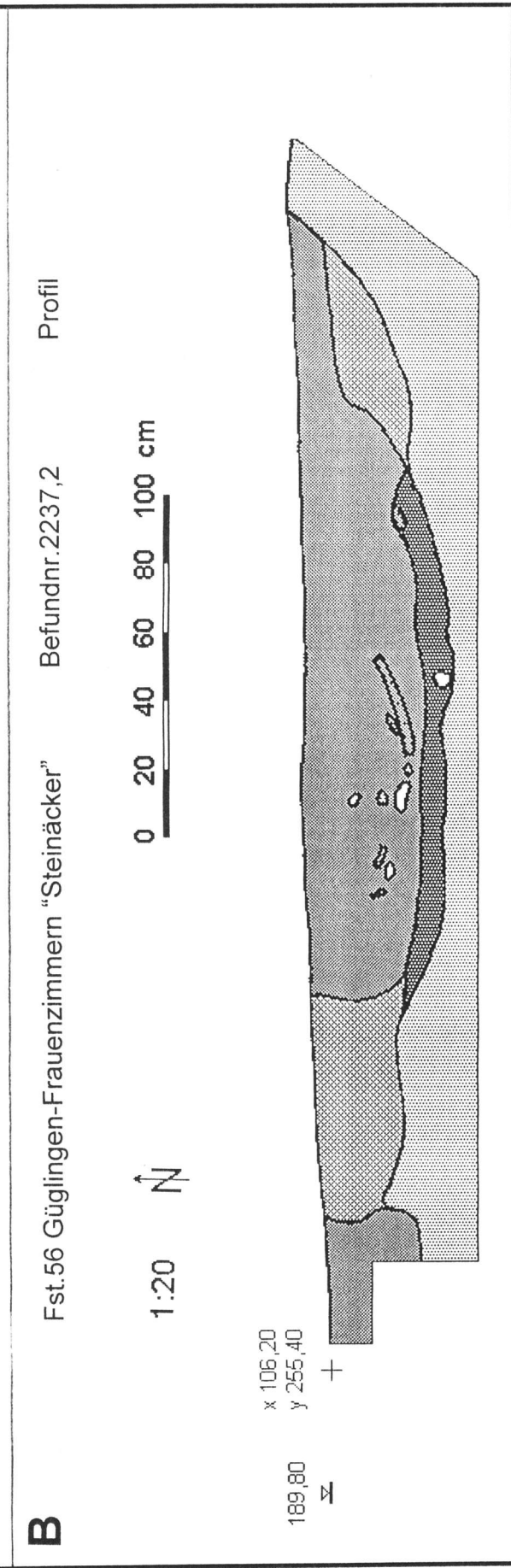
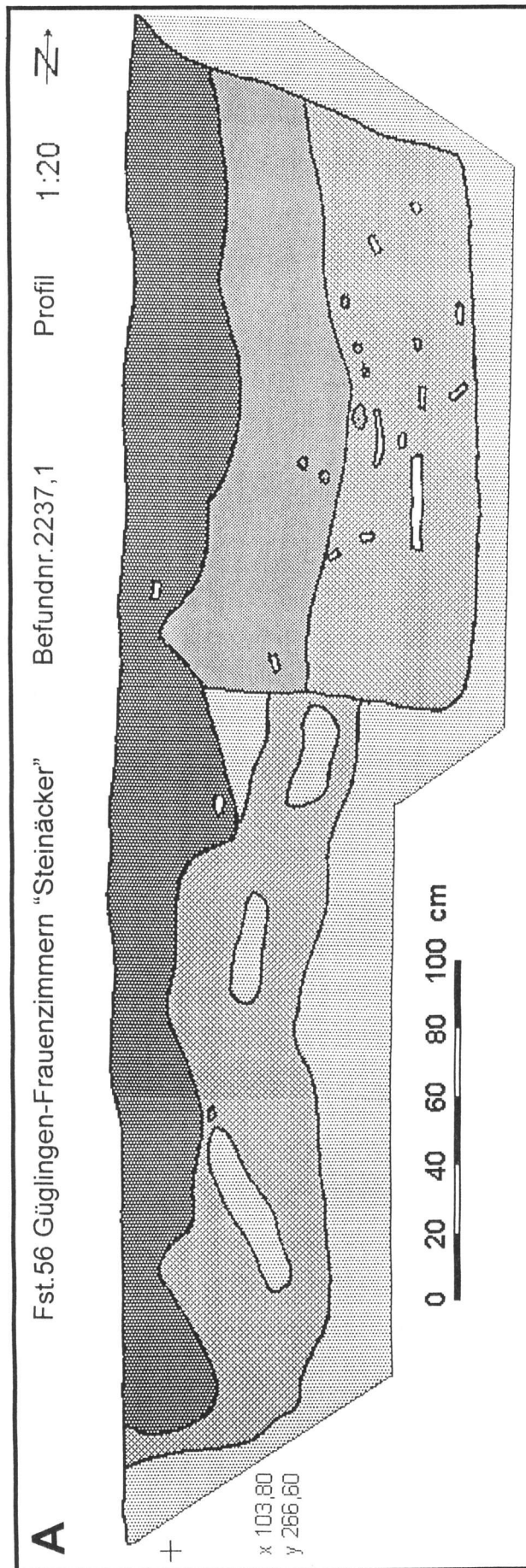
x 105,20  
y 261,20 +

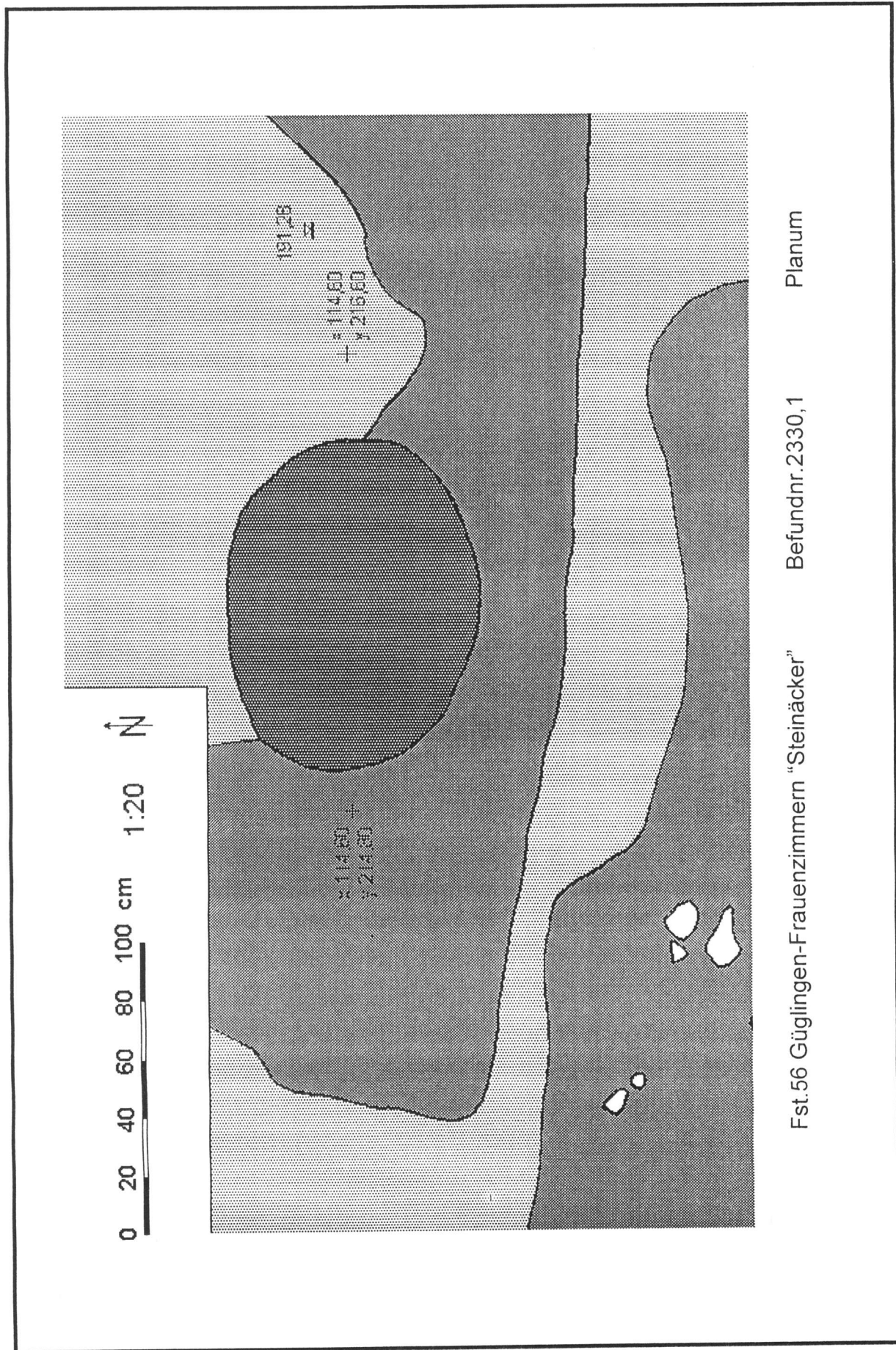


x 101,40 +  
y 261,20

1:20 Z

0 20 40 60 80 100 cm



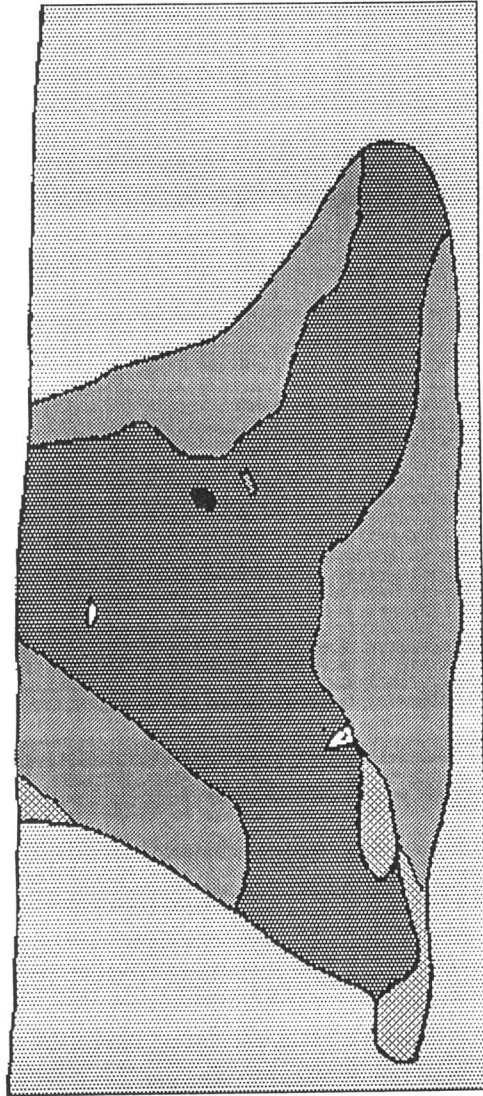


Planum

Befundnr.2330,1

Fst.56 Göglingen-Frauenzimmern "Steinäcker"


Fst.56 Güglingen-Frauenzimmern "Steinäcker" Befundnr.2330,1 Profil



x 114,60  
y 214,80  
+


x 114,60  
y 216,60  
+

1:20  
N



A

Fst.56 Güglingen-Frauenzimmern "Steinäcker" Befundnr.2338,2 Profil




x 111,85  
y 270,61  
+

x 112,54  
y 267,50  
+

1:20  
N

189,40  
Σ



B

Fst.56 Göglingen-Frauenzimmern "Steinacker"

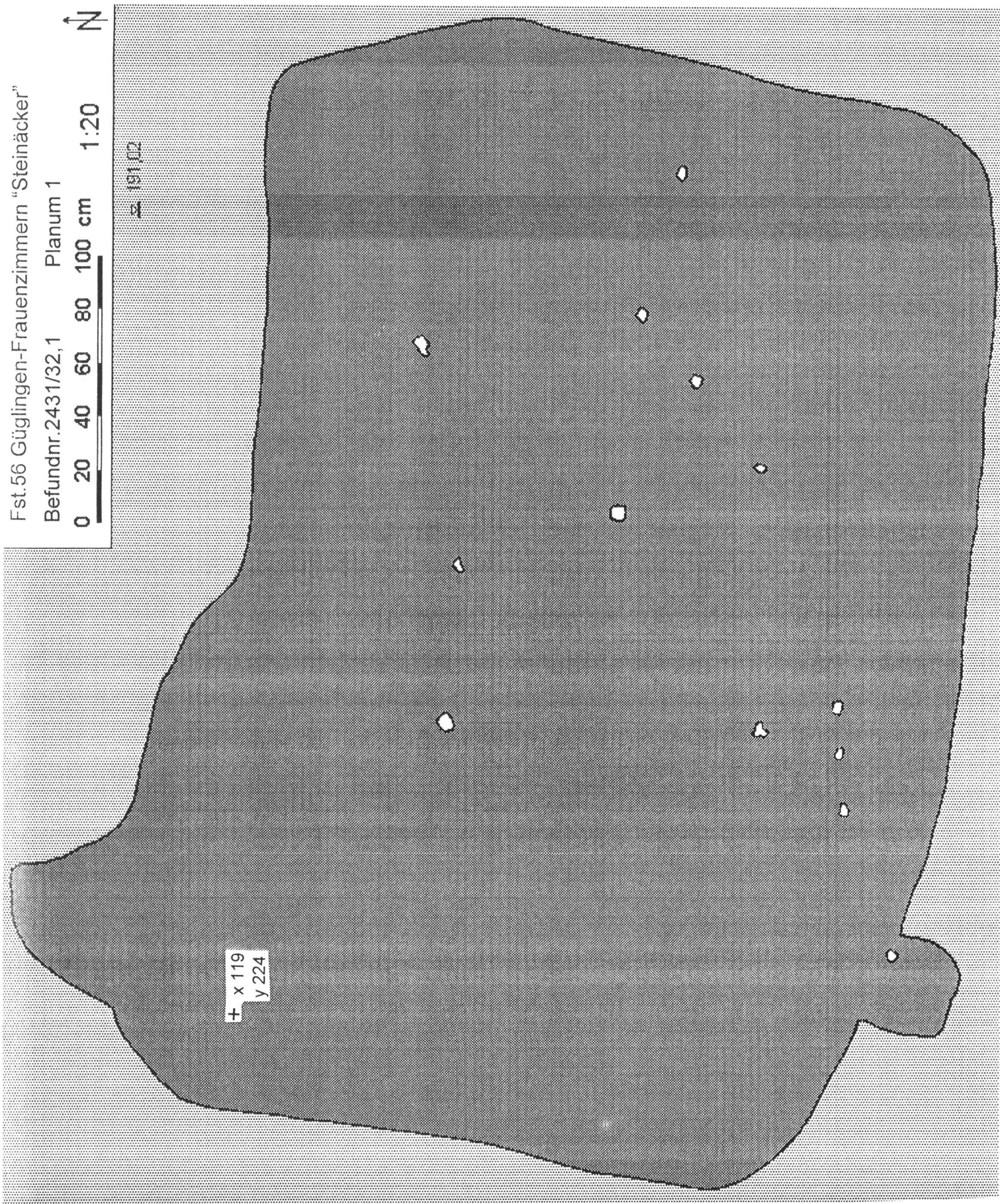
Befundnr.2431/32,1 Planum 1

0 20 40 60 80 100 cm 1:20



± 191,02

+ x 119  
y 224



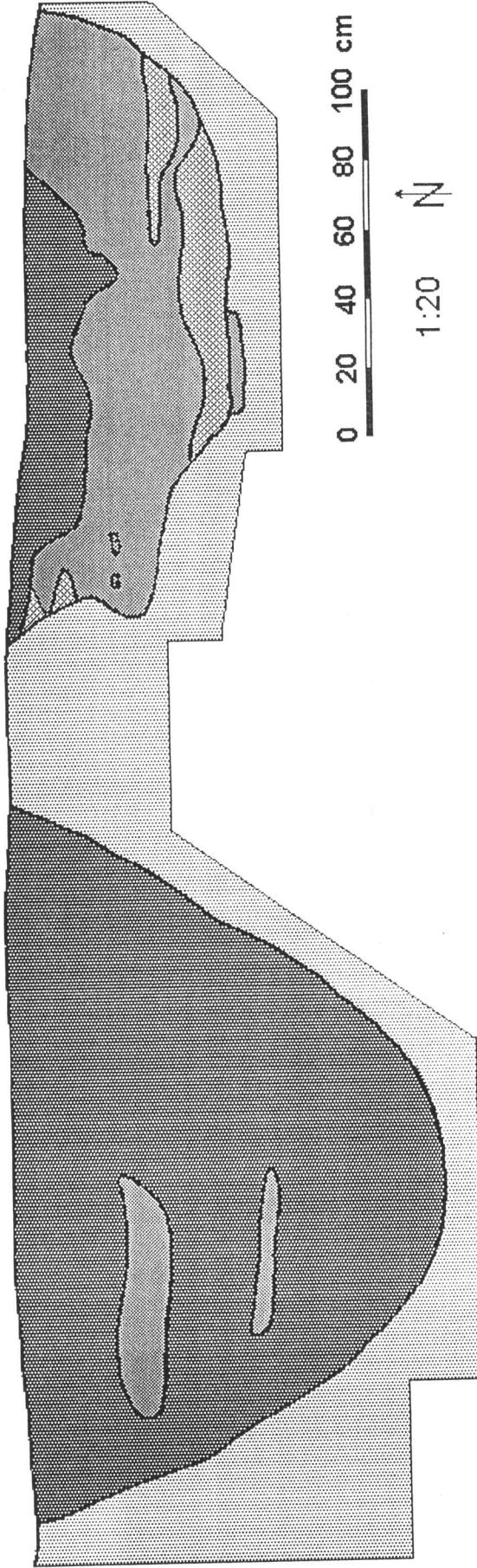


A

Fst.56 Güglingen-Frauenzimmern "Steinäcker"

Befundnr.2818,2

Profil



x 137,80  
y 133,40  
+

x 137,40  
y 128,80  
+

0 20 40 60 80 100 cm

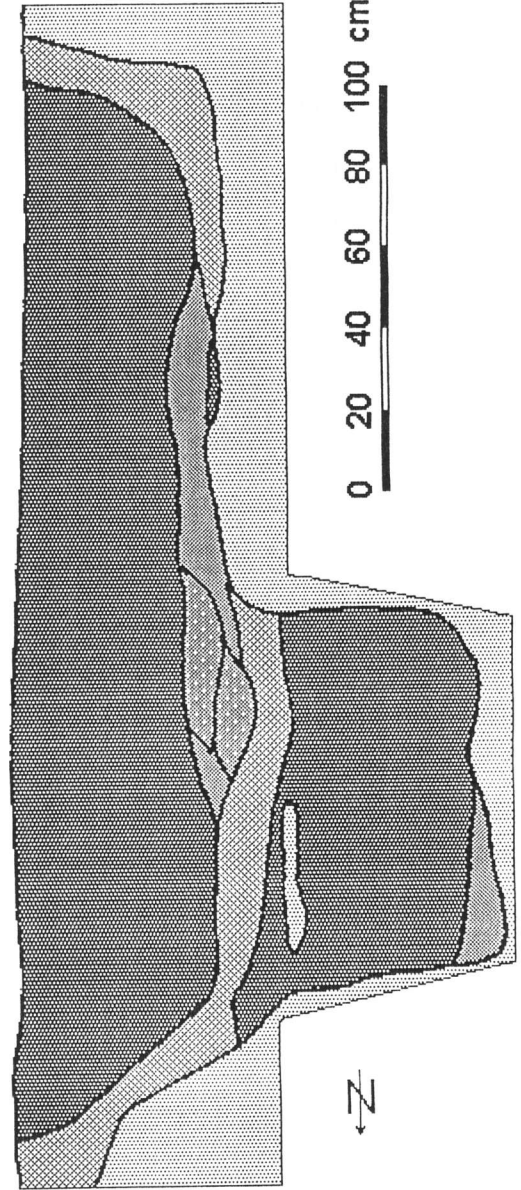
1:20 N

B

Fst.56 Güglingen-Frauenzimmern "Steinäcker"

Befundnr.2930,2

Profil



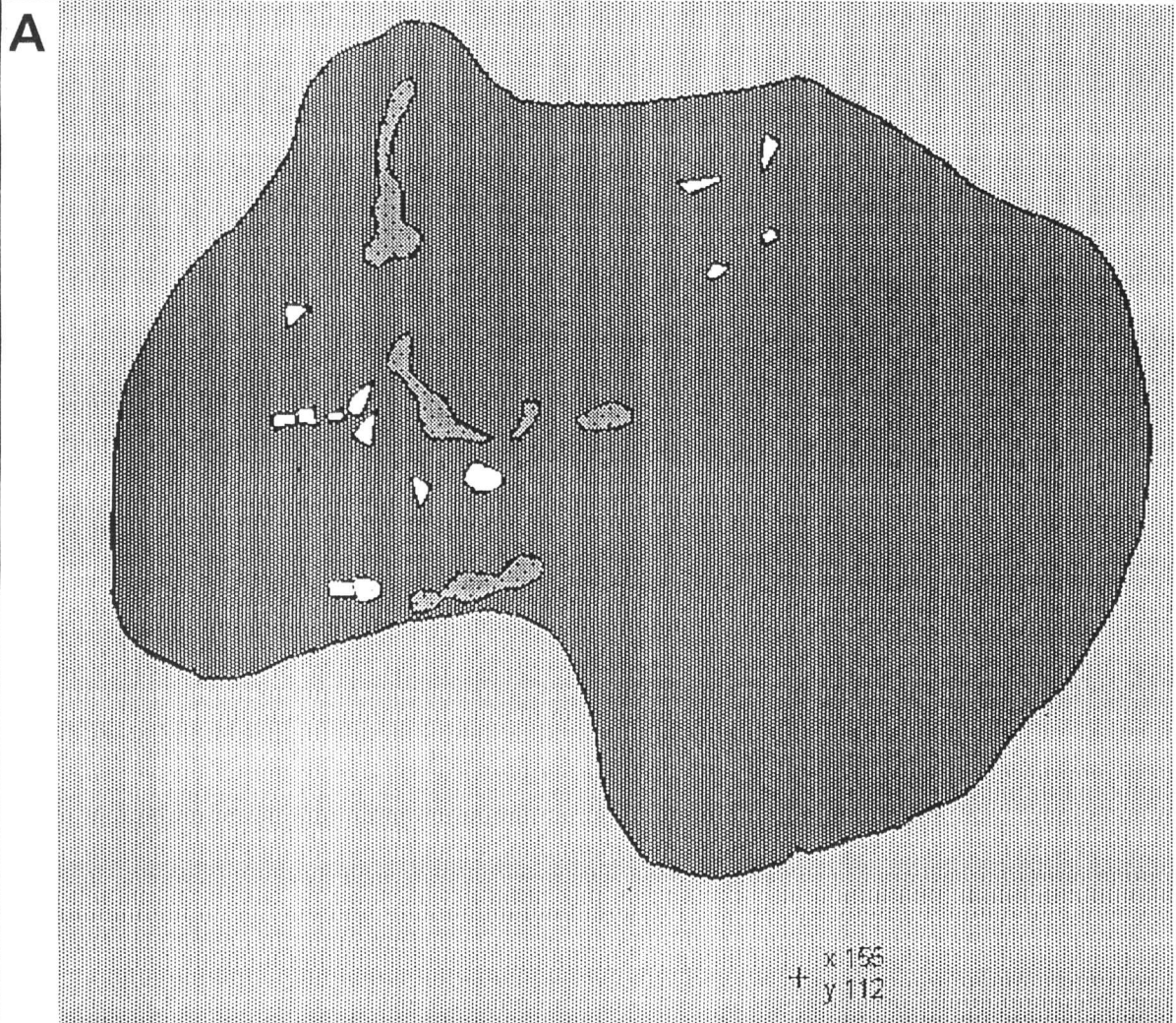
x 142,20  
y 216,30  
+

190,80  
±

x 146,20  
y 216  
+

0 20 40 60 80 100 cm

1:20 ← N



Planum

1:20



0 20 40 60 80 100 cm

Fst.56 Güglingen-Frauenzimmern "Steinäcker"

Befundnr.3215/3216,4

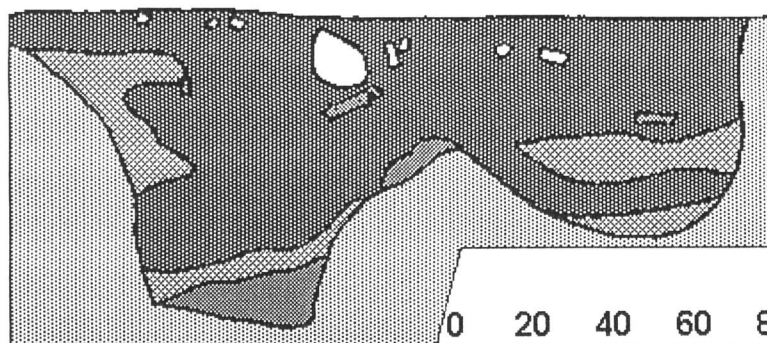
**B**

Fst.56 Güglingen-Frauenzimmern "Steinäcker"

Befundnr.3215,4

Profil

+ x 158  
y 111,60



1:20



0 20 40 60 80 100 cm

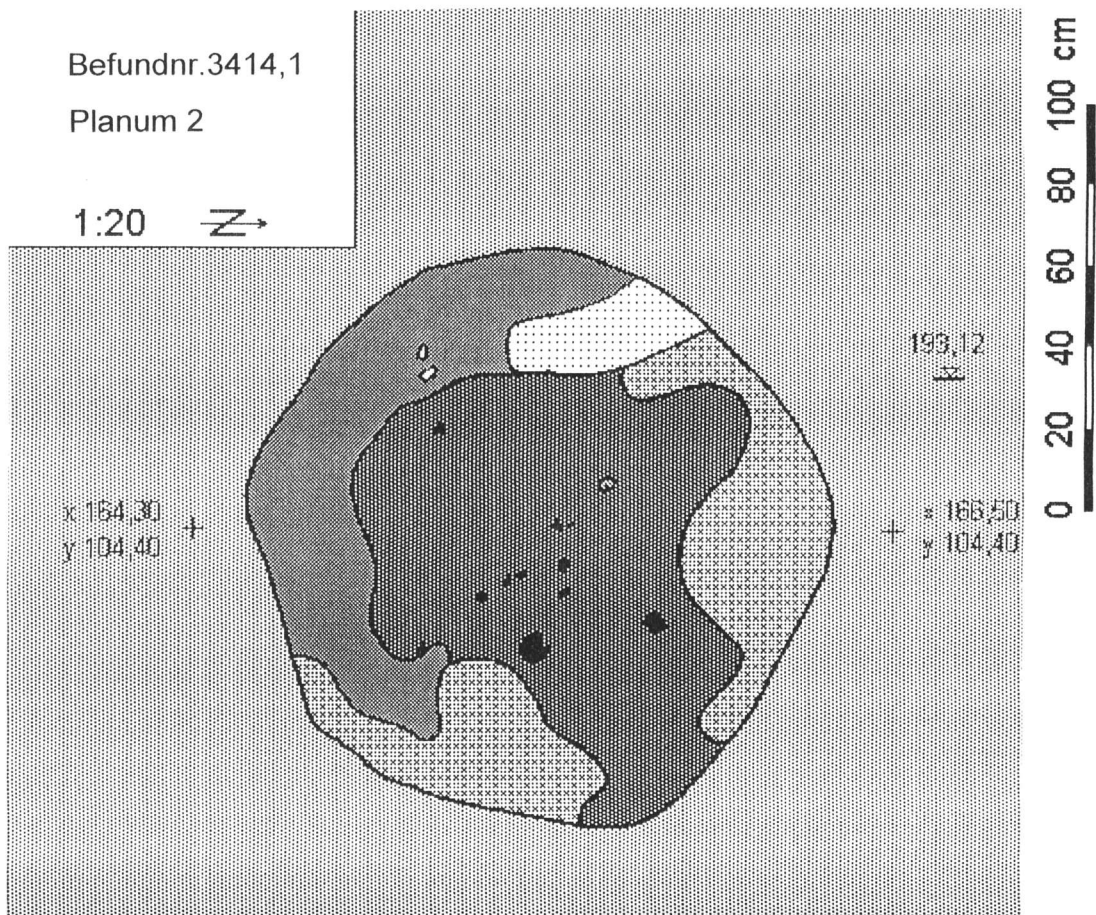
**A**

Fst.56 Güglingen-Frauenzimmern "Steinäcker"

Befundnr.3414,1

Planum 2

1:20  $\rightarrow$ Z

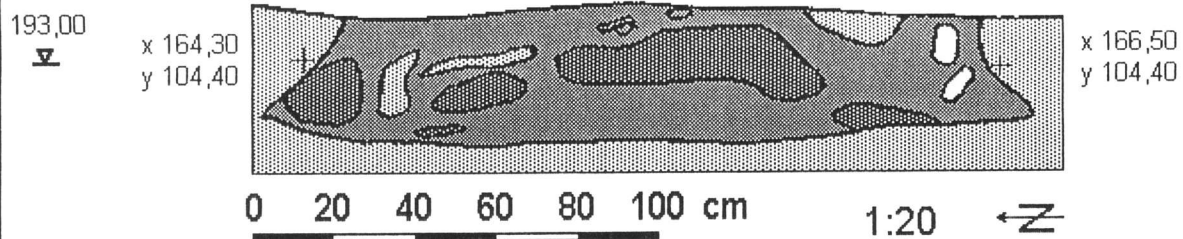


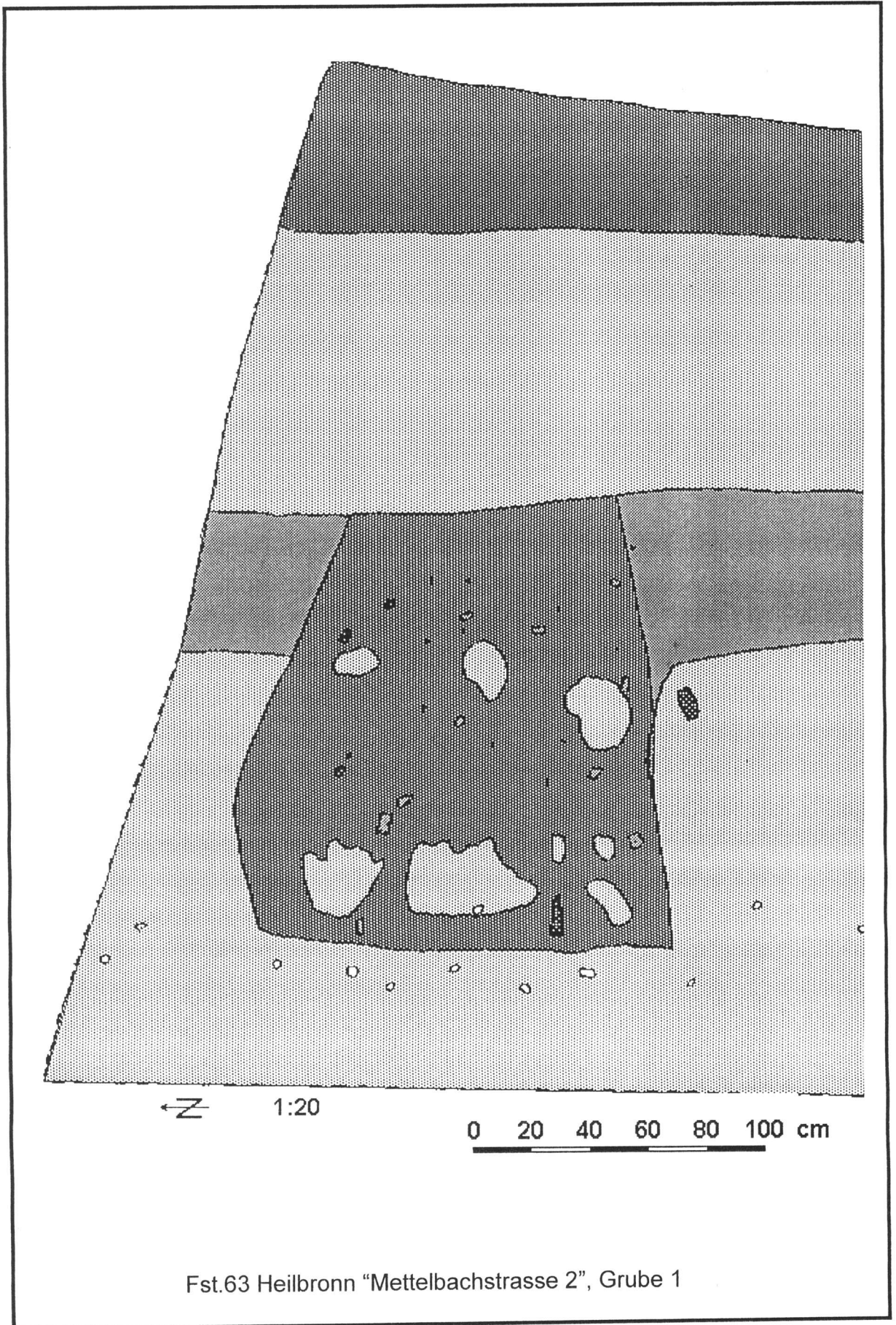
**B**

Fst.56 Güglingen-Frauenzimmern "Steinäcker"


Befundnr.3414,1

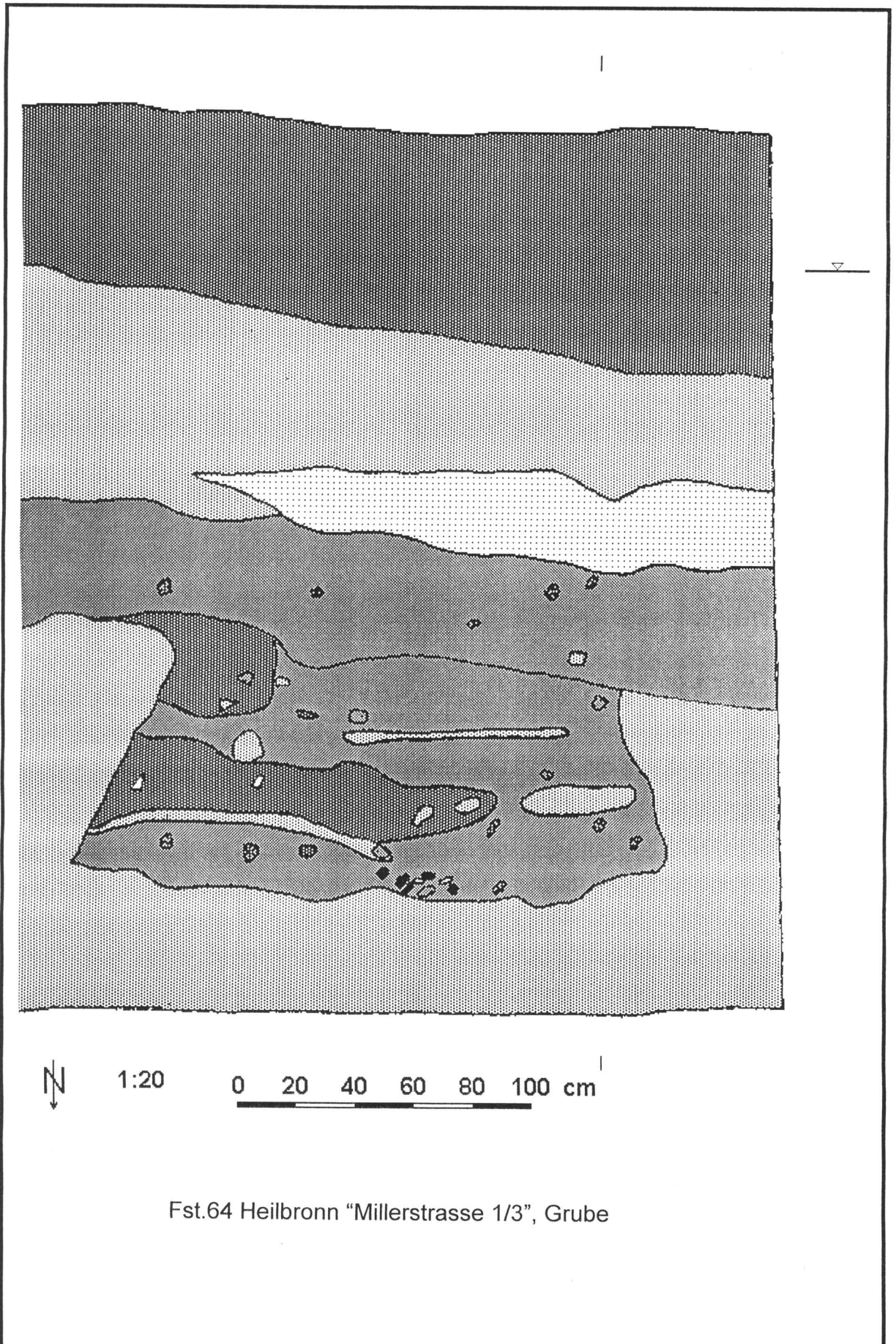
Profil





Fst.63 Heilbronn "Mettelbachstrasse 2", Grube 1





1:20

0 20 40 60 80 100 cm

Fst.64 Heilbronn "Millerstrasse 1/3", Grube

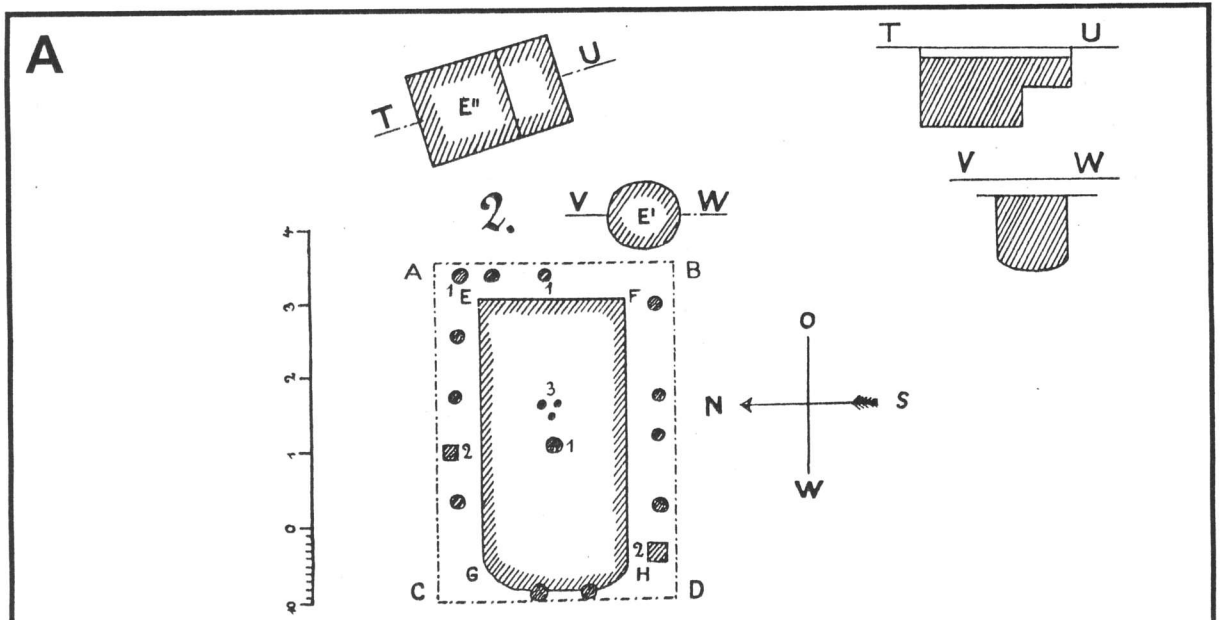
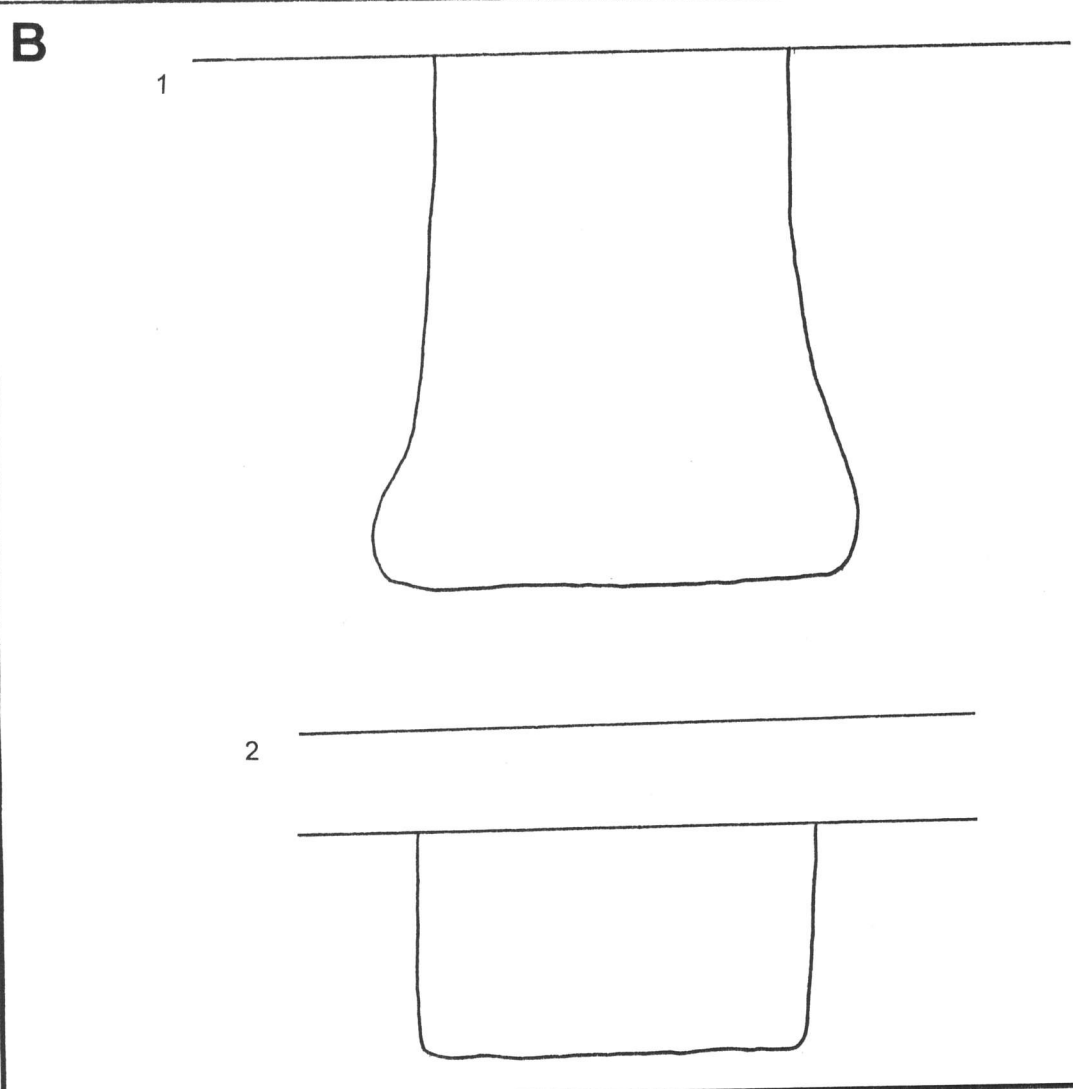



Abb. 11.  
 2. Latène-Wohnung: 1. Pfosten, rund, 2. Pfosten, viereckig, 3. Pfähle. 1:100.




A: Fst.65 Heilbronn "Neckarsulmer Straße"  
 Plan und Profile M. 1:100  
 B: Fst.68 Heilbronn "Villmat"  
 1: Grube A; 2: Grube B M. 1:20




Fst.79 Heilbronn-Böckingen "Steinäcker", Grube 1980



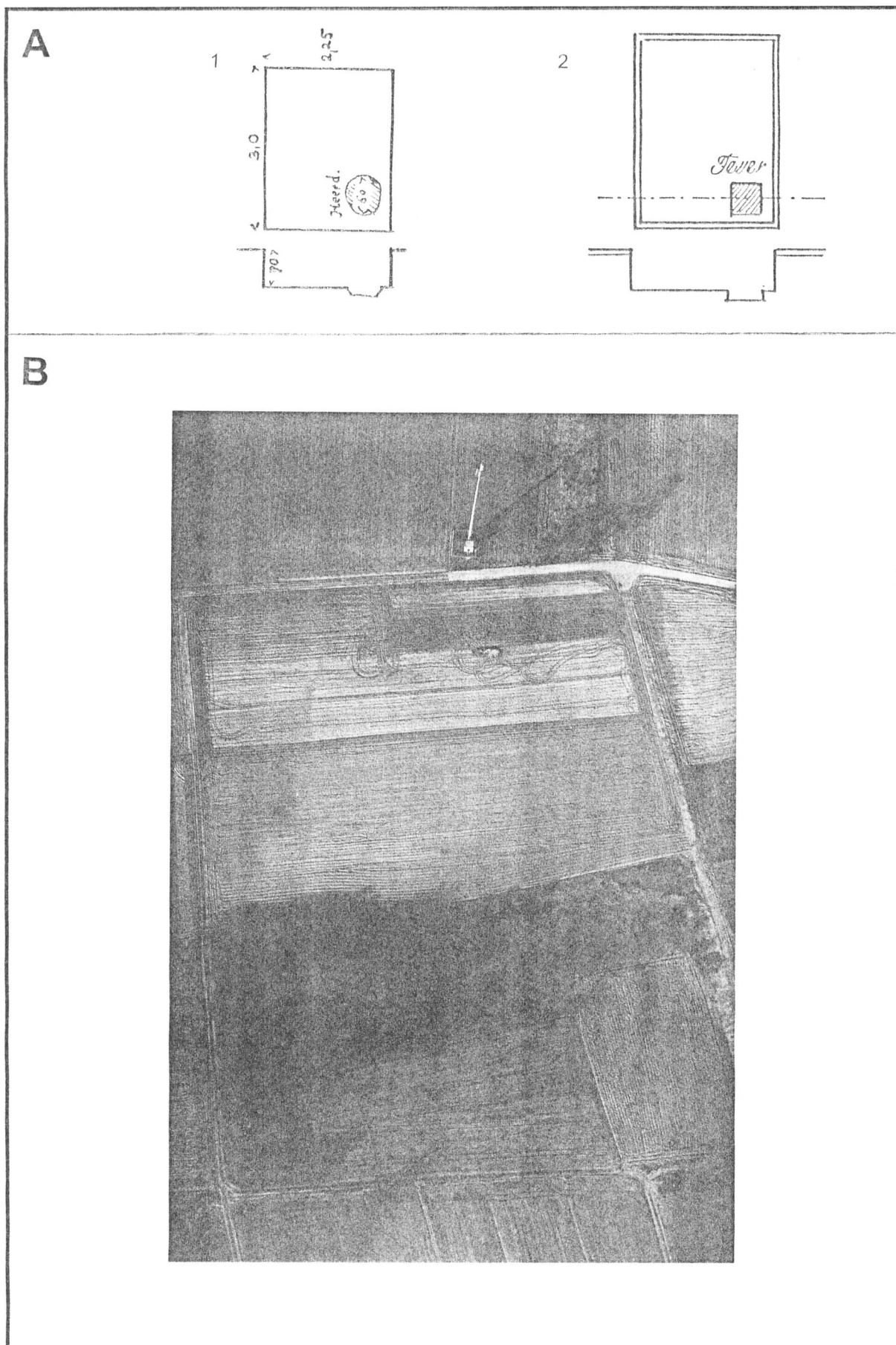


Fst.82 Heilbronn-Frankenbach "Bild"  
Profil M. 1 : 20

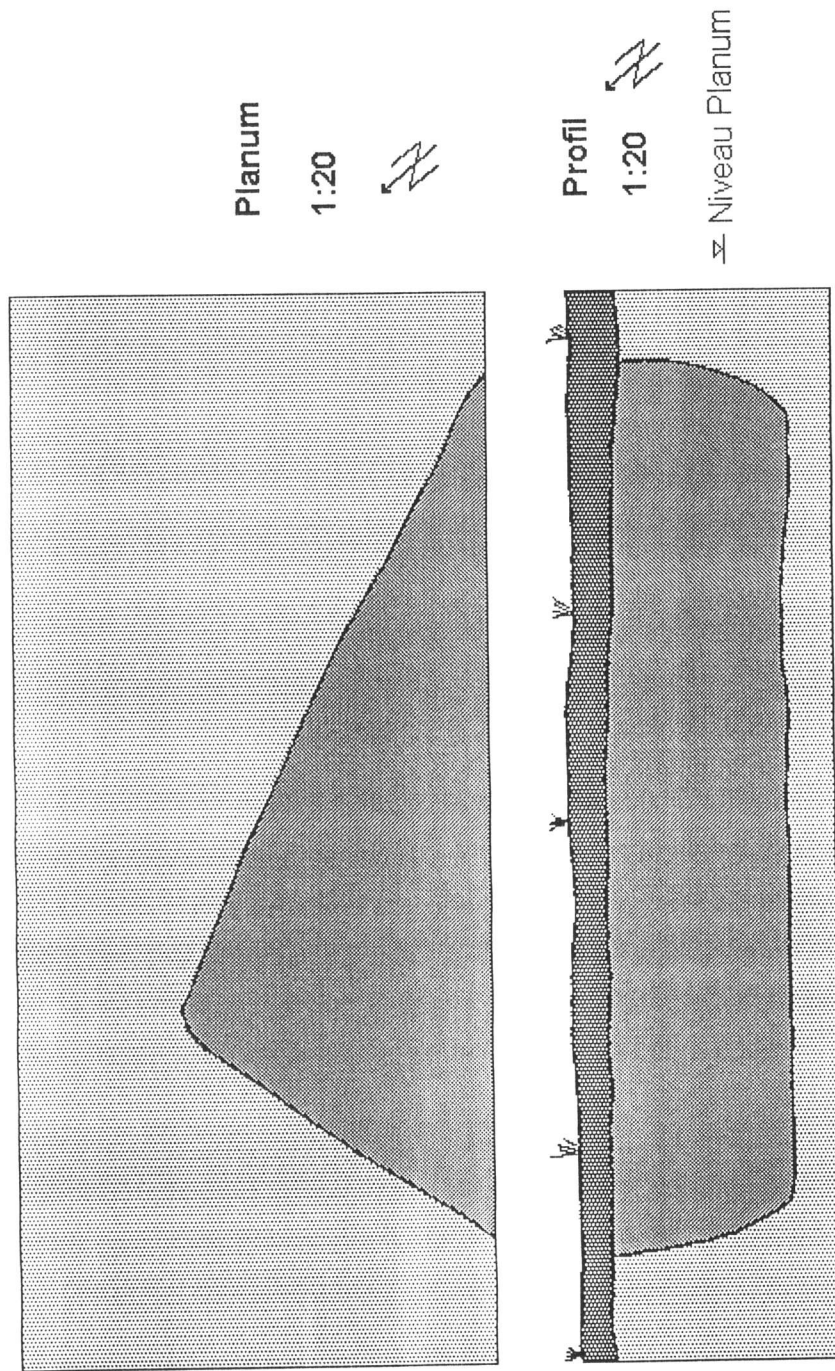
0 20 40 60 80 100 cm



Fst.83+84 Heilbronn-Frankenbach "Hippberg", Luftaufnahme von Nordwest  
In der Bildmitte ehemalige, zum Teil verfüllte, Kiesgruben.  
Am rechten Bildrand offene Kiesgrube

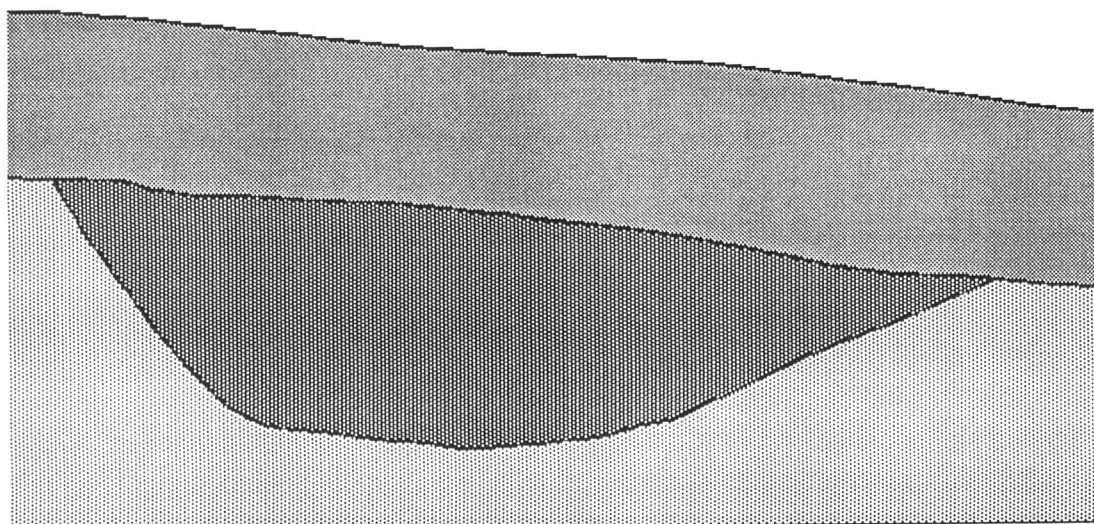


**A:** Fst.83 Heilbronn-Frankenbach "Hippberg",  
Grubenhaus (Grube 1), Plan und Profil M. 1 : 100  
1: nach SCHLIZ 1901a, Abb.3; 2: nach SCHLIZ 1911, Taf.4.10  
**B:** Fst.107 Heilbronn-Neckargartach "Schlegelgrund",  
Luftaufnahme der Grabenanlage



Fst.84 Heilbronn-Frankenbach "Hippberg", Grab 10

**A**



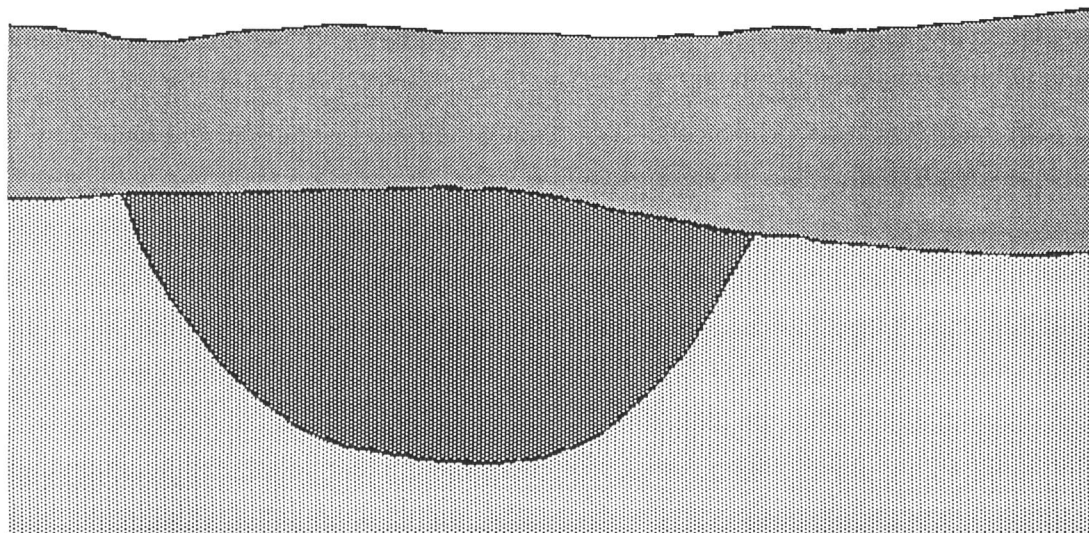
1:20

← Z

0 20 40 60 80 100 cm

Fst.91 Heilbronn-Kirchhausen "Falltorstrasse 11", Grube 2

**B**

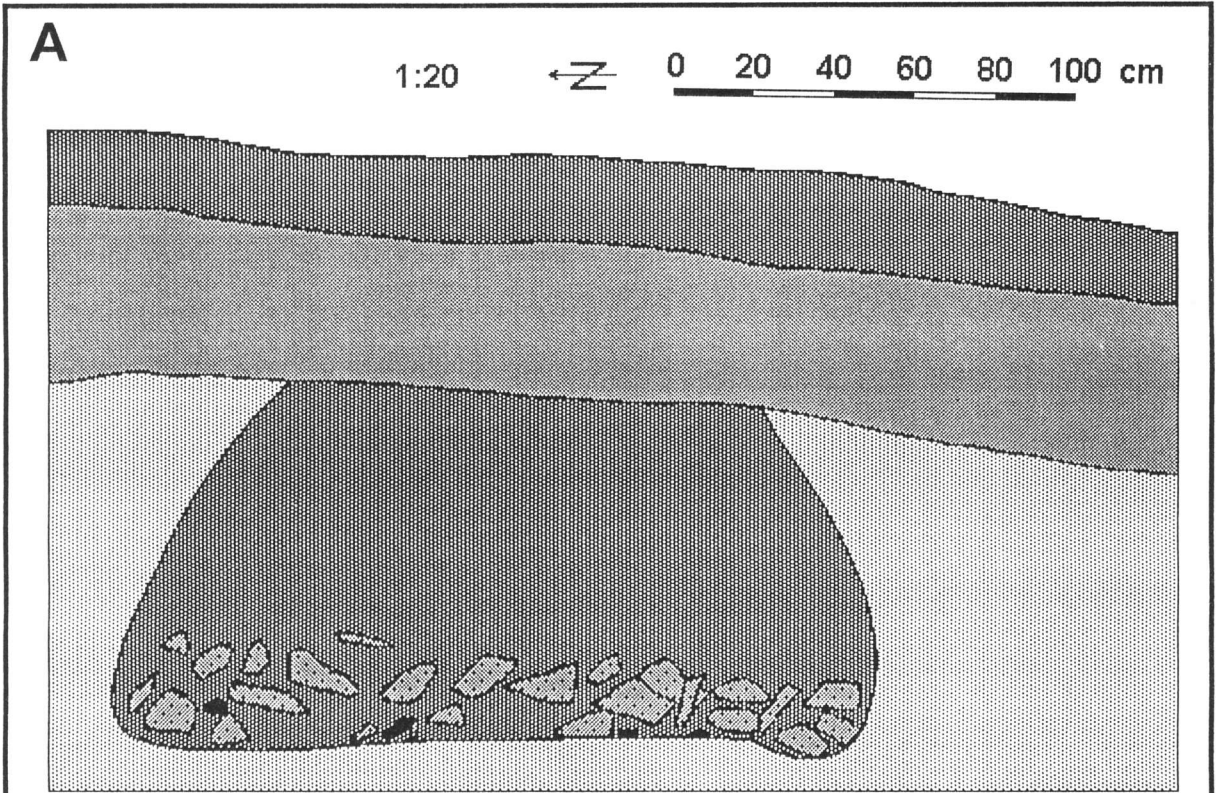


1:20

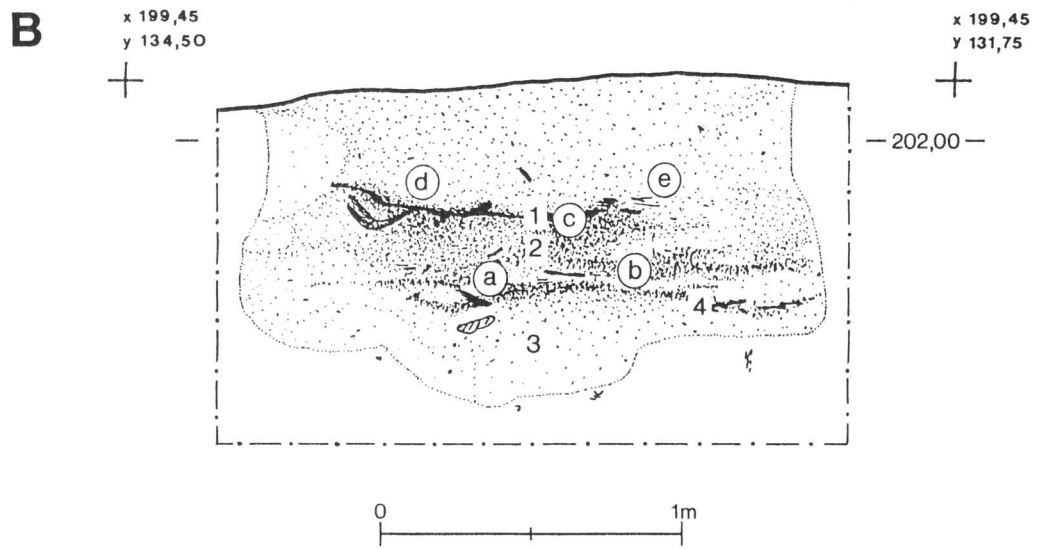
Z →

0 20 40 60 80 100 cm

Fst.91 Heilbronn-Kirchhausen "Falltorstrasse 11", Grube 3




Fst.91 Heilbronn-Kirchhausen "Falltorstrasse 11", Grube 1



Fst.96 Heilbronn-Klingenberg "Schloßberg", Grube 251

A




← Z 1:20

0 20 40 60 80 100 cm

Fst.100 Heilbronn-Neckargartach "Falter", Grube 3

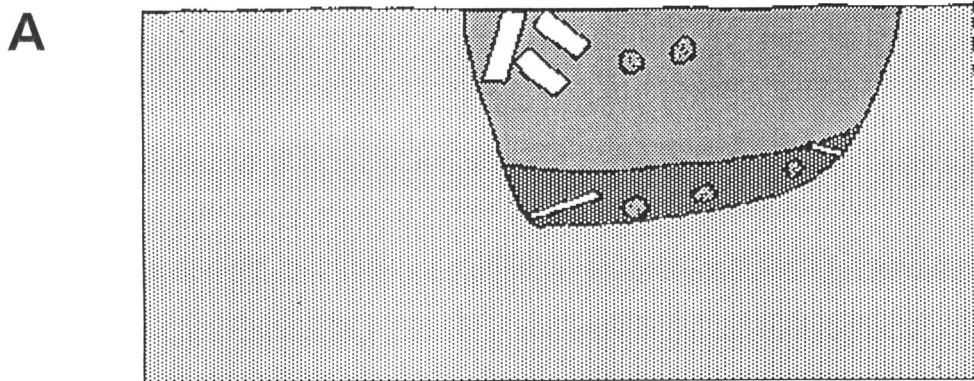
B



Z → 1:20

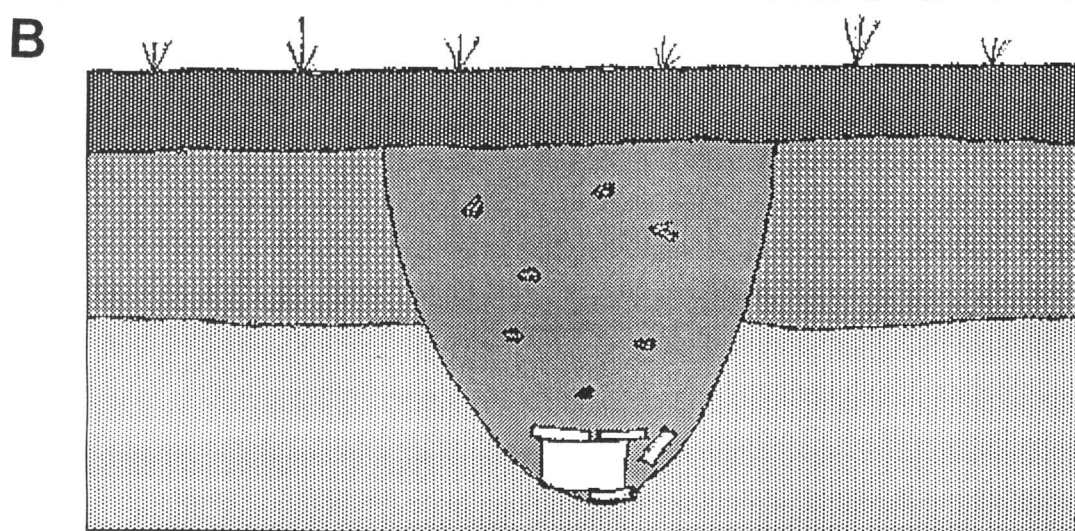
0 20 40 60 80 100 cm

Fst.100 Heilbronn-Neckargartach "Falter", Grube 4



← Z 1:20 0 20 40 60 80 100 cm

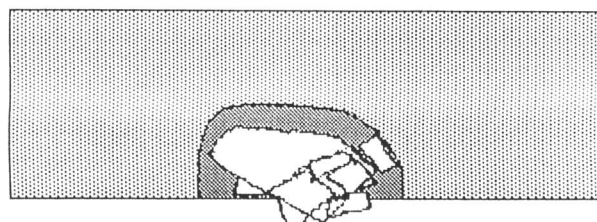
Fst.100 Heilbronn-Neckargartach "Falter", Grube 5



Profil 1:20 N

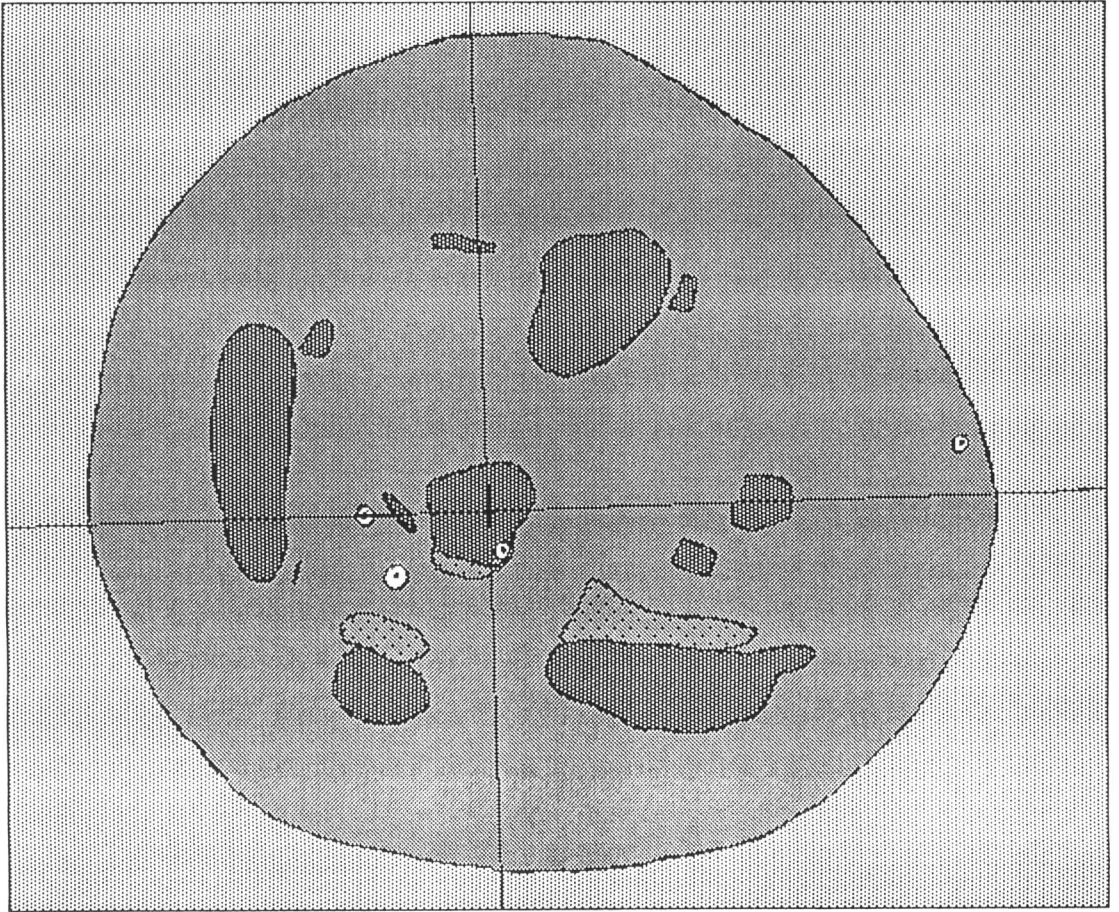
0 20 40 60 80 100 cm

Planum 1:20 N



Fst.100 Heilbronn-Neckargartach "Falter", Grube 7





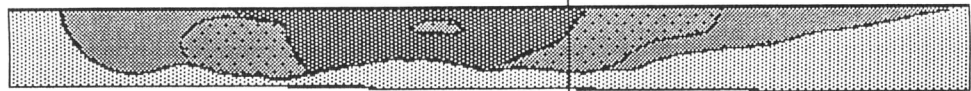
1:20

0 20 40 60 80 100 cm

Planum

→ Z

← Z 1:20



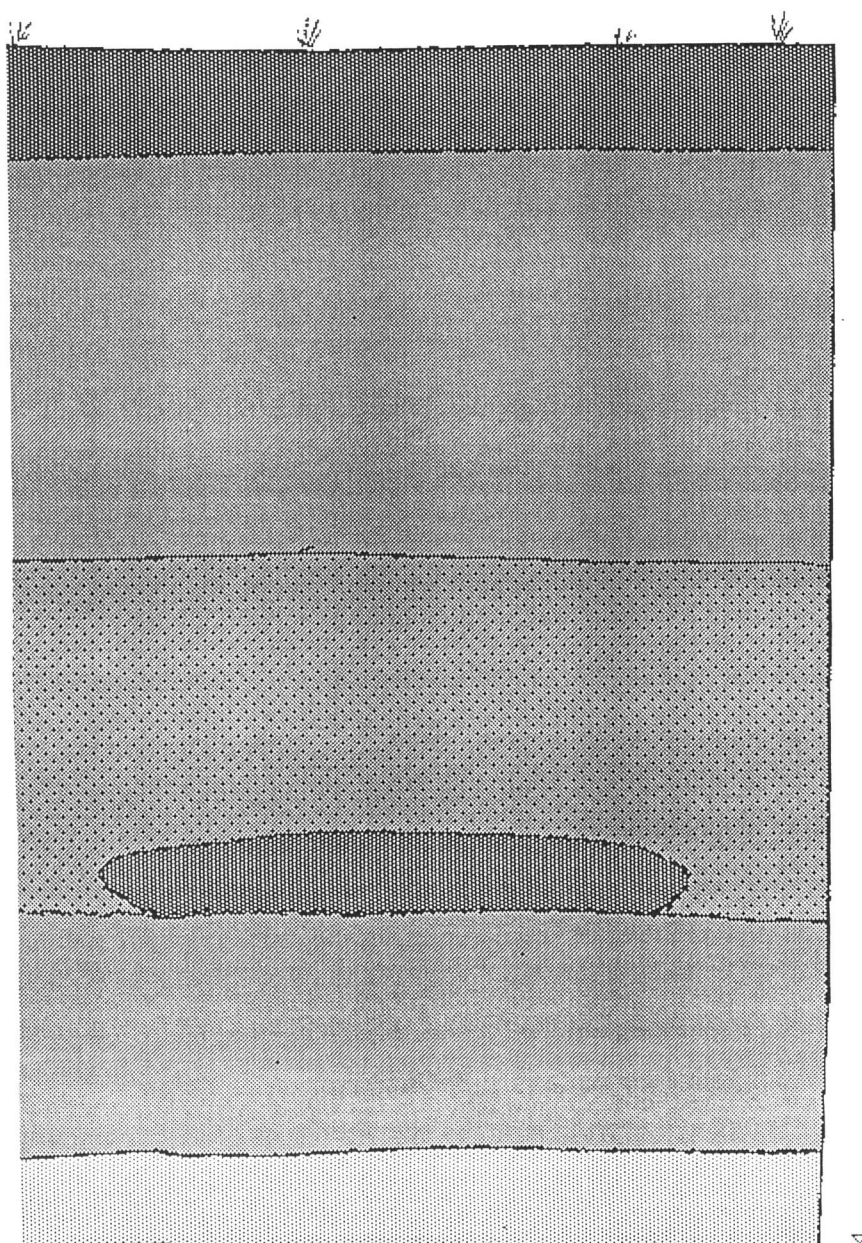
Profil

↑ N 1:20



Profil

Fst.100 Heilbronn-Neckargartach "Falter", Grube 6



← Z 1:20 0 20 40 60 80 100 cm

Fst.100 Heilbronn-Neckargartach "Falter", Grube 8

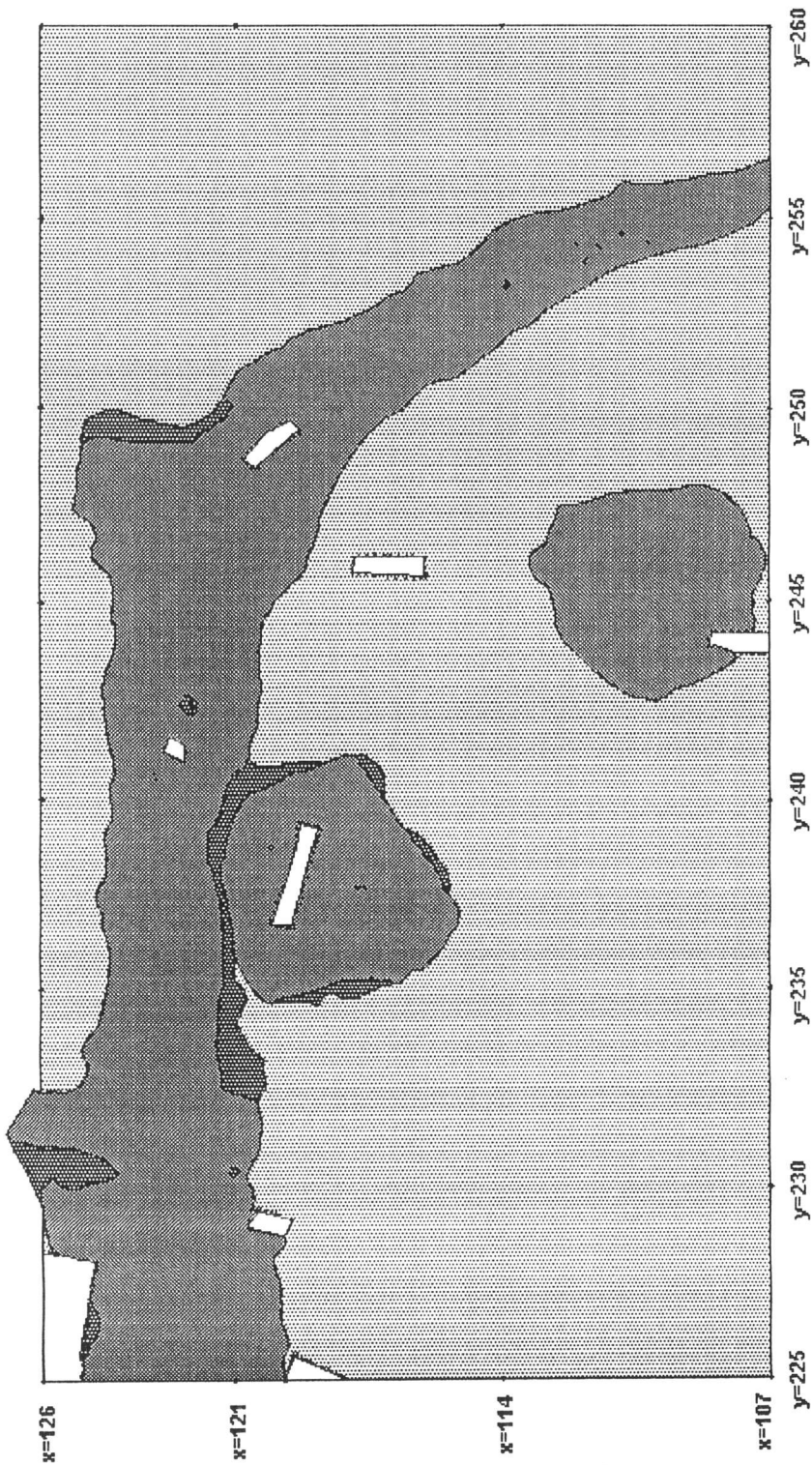
Fst. 103

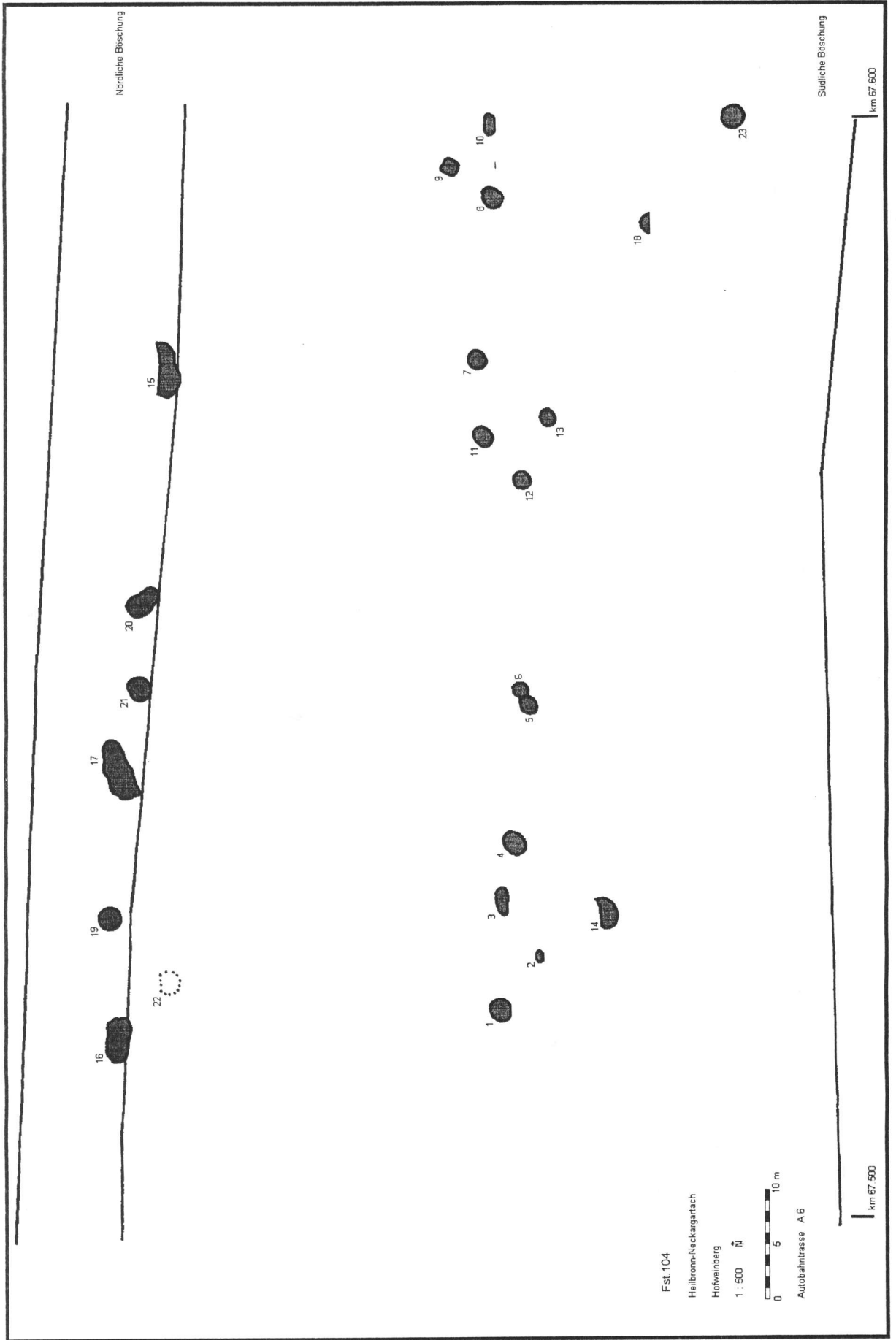
Heilbronn-Neckargartach

Hermannsgrund


Gesamtplan

1:200





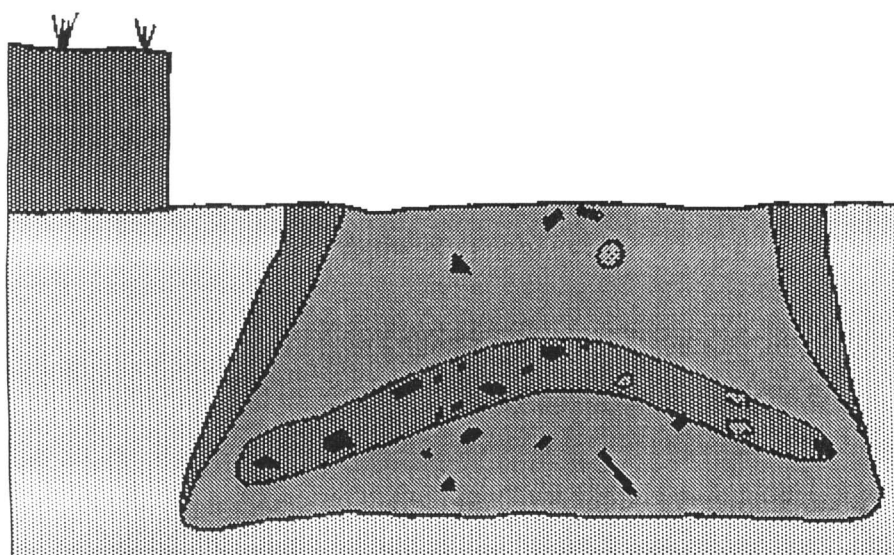
A



1:20     $\uparrow$  N    0 20 40 60 80 100 cm

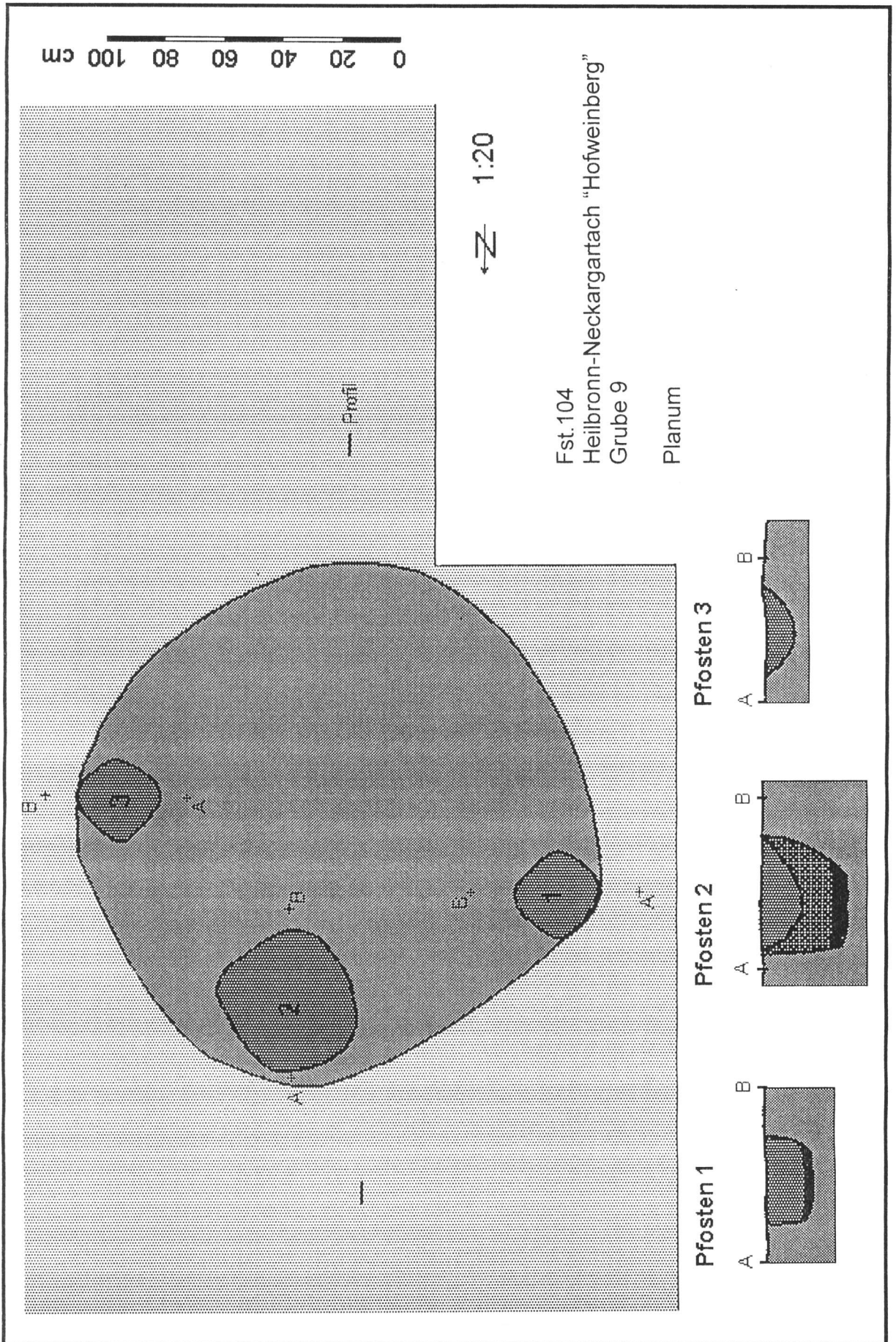
Fst.104 Heilbronn-Neckargartach "Hofweinberg", Grube 8

B

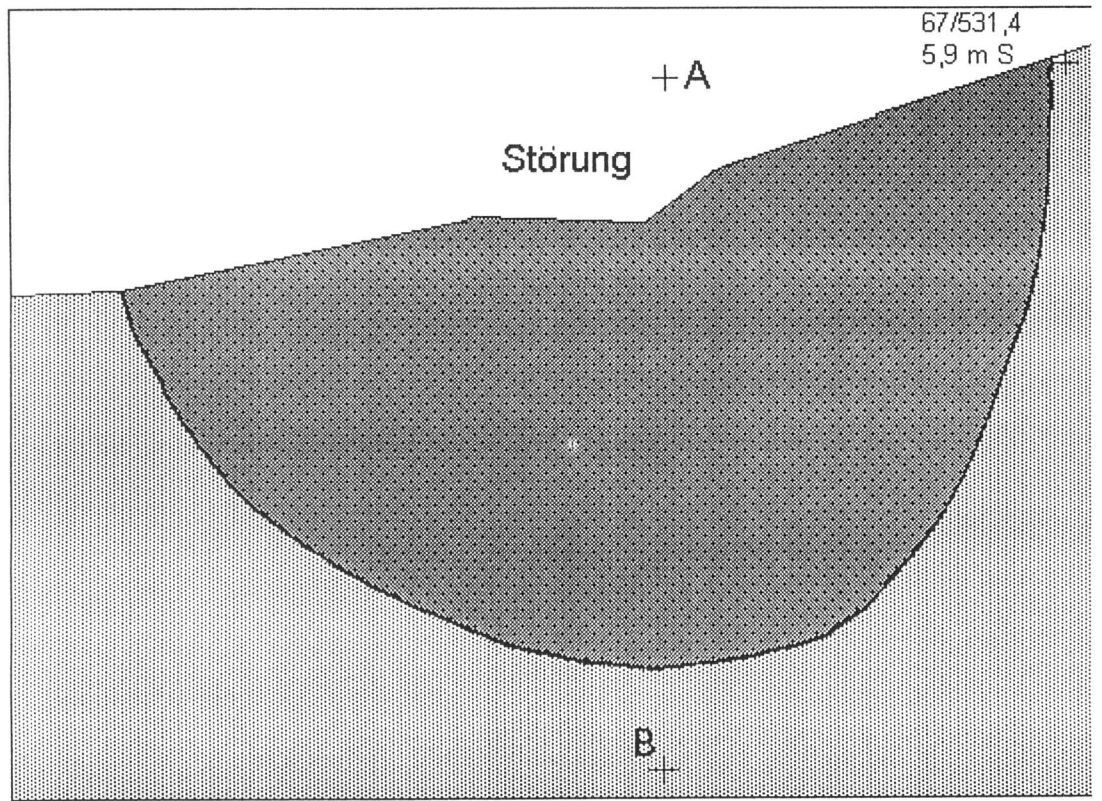



1:20     $\uparrow$  N    0 20 40 60 80 100 cm

Fst.104 Heilbronn-Neckargartach "Hofweinberg", Grube 9



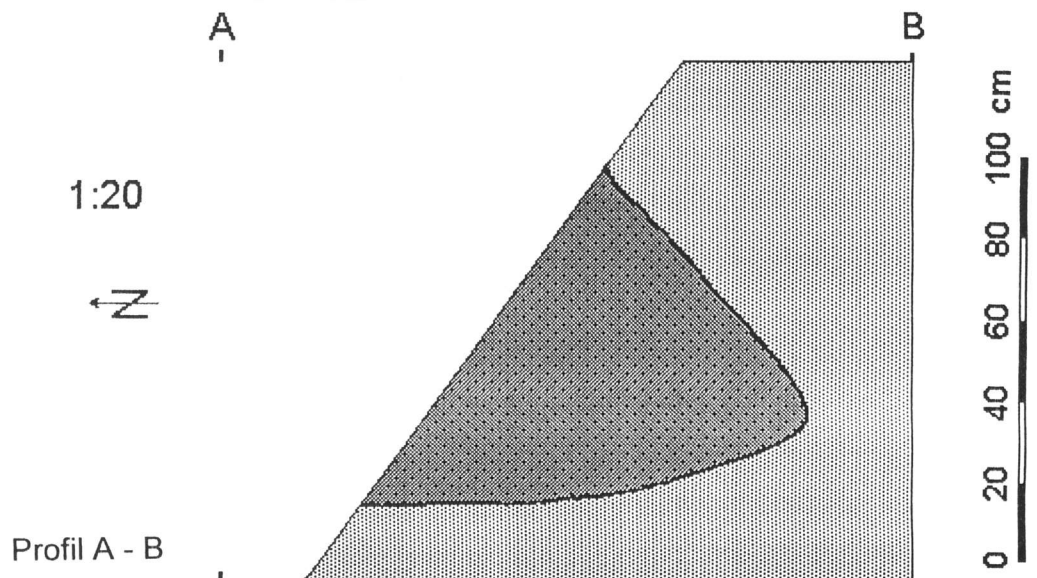
**A**



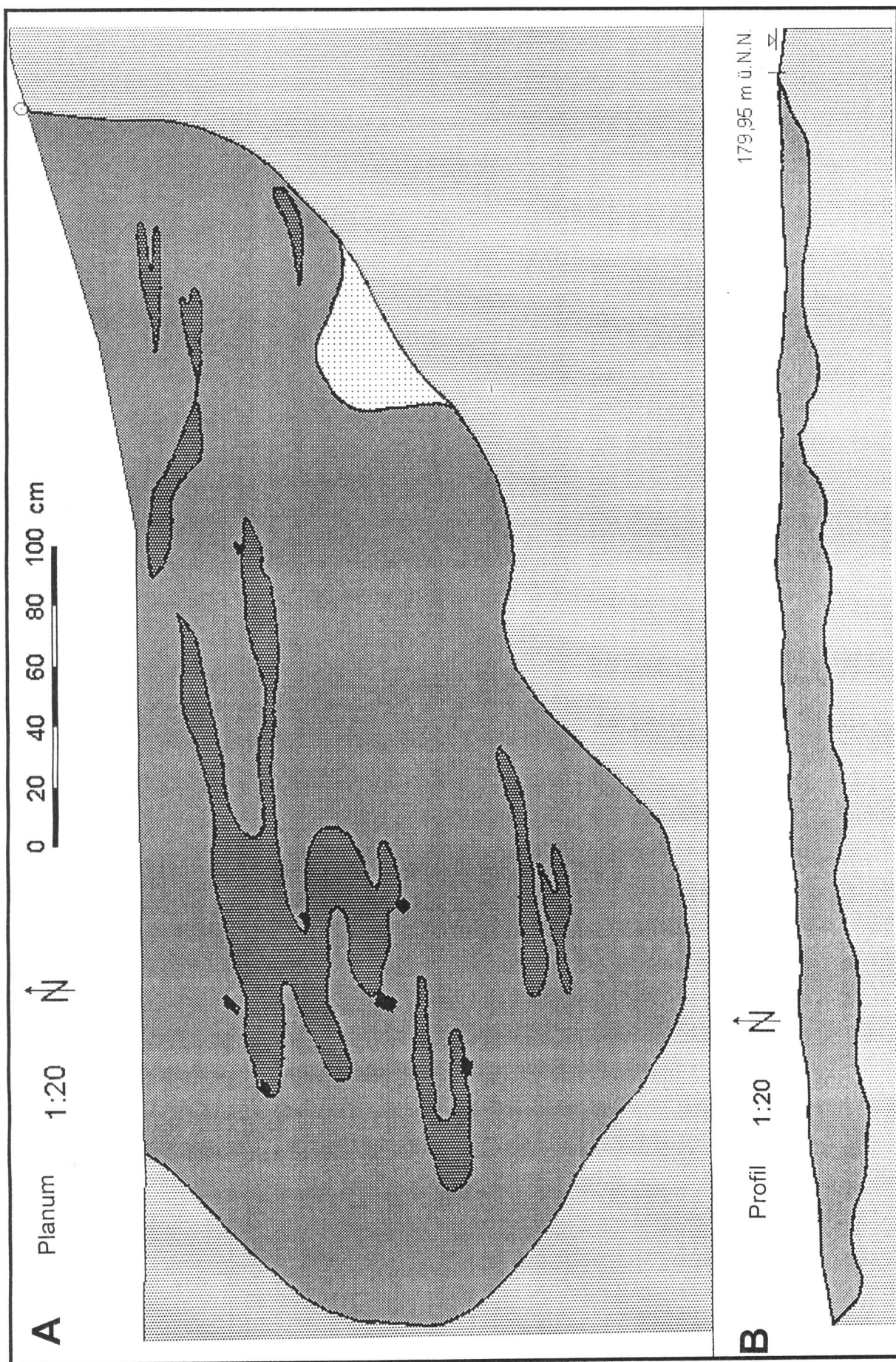
Planum 1:20  0 20 40 60 80 100 cm

Fst.104 Heilbronn-Neckargartach "Hofweinberg", Grube 14

**B**

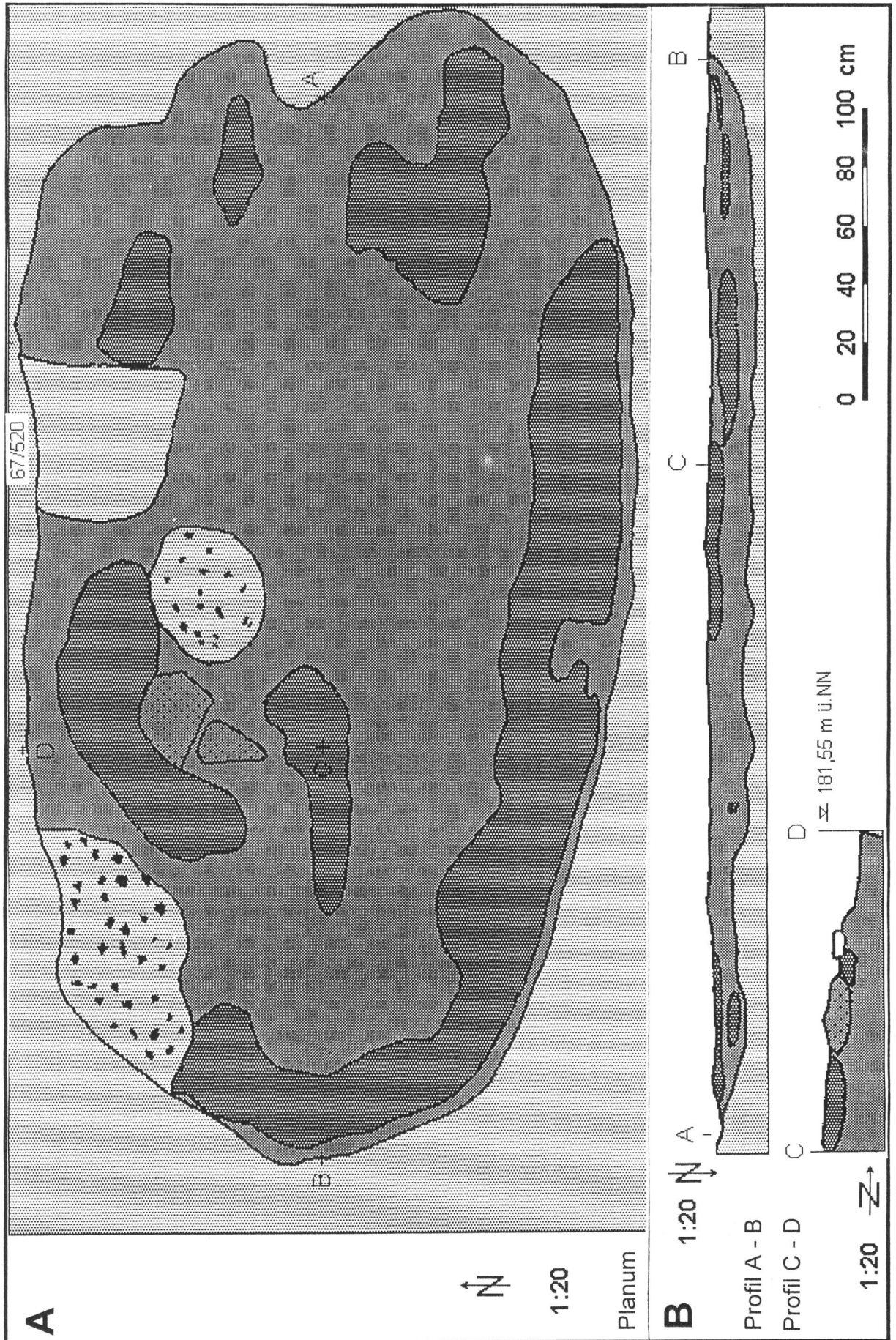


Fst.104 Heilbronn-Neckargartach "Hofweinberg", Grube 14

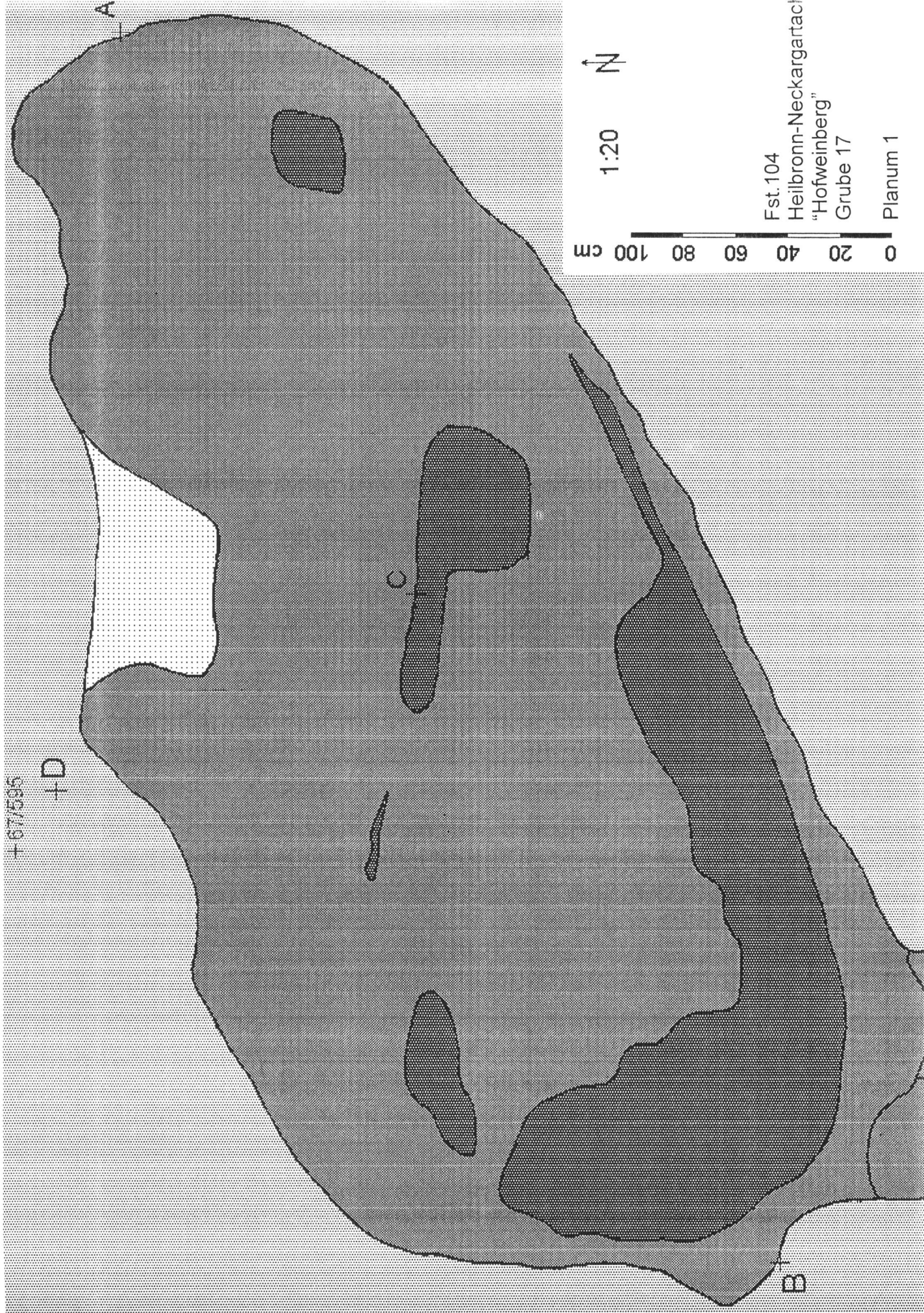


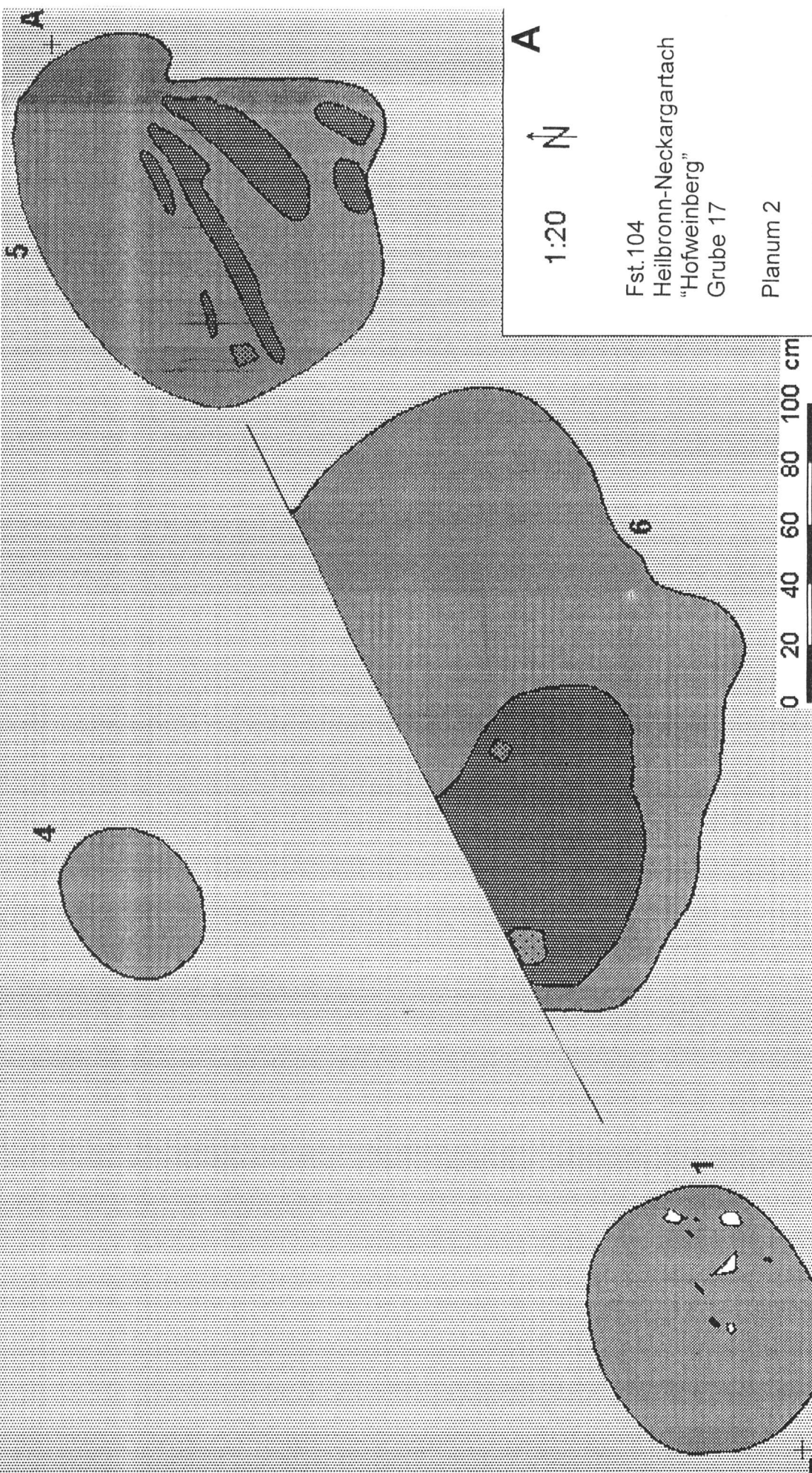
Fst.104 Heilbronn-Neckgartach "Hofweinberg", Grube 15





Fst.104 Heilbronn-Neckargartach "Hofweinberg", Grube 16



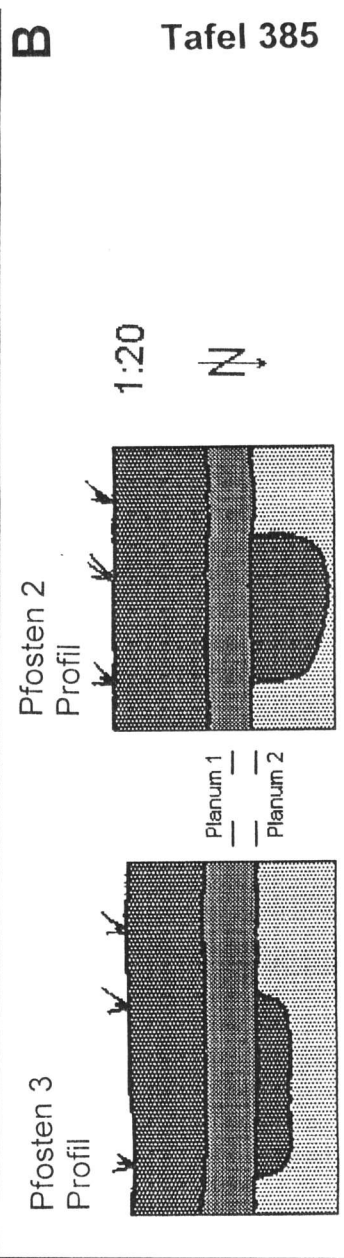


**A**

1:20

Fst. 104  
Heilbronn-Neckgartach  
"Hofweinberg"  
Grube 17

Planum 2



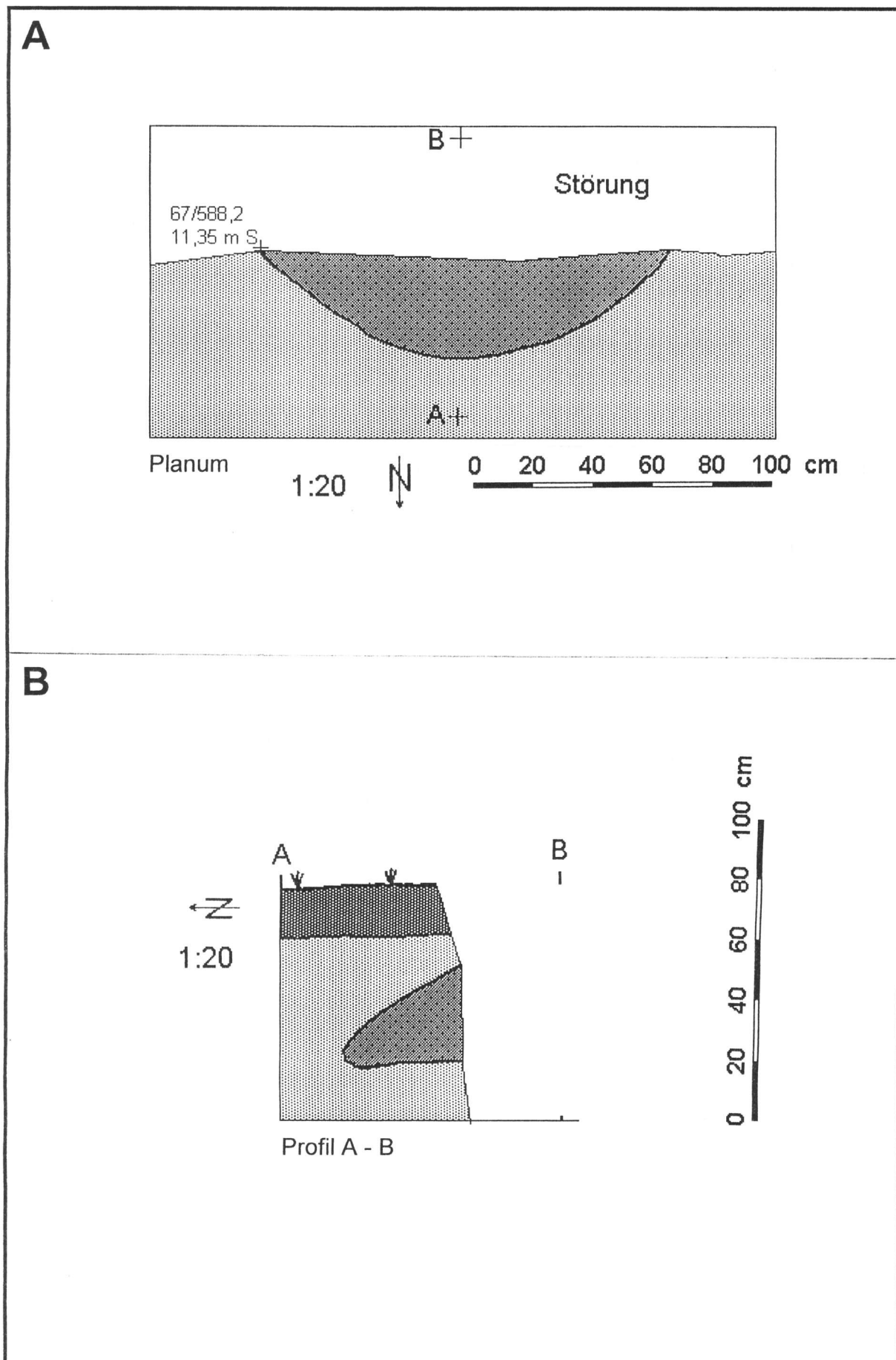
**B**

1:20

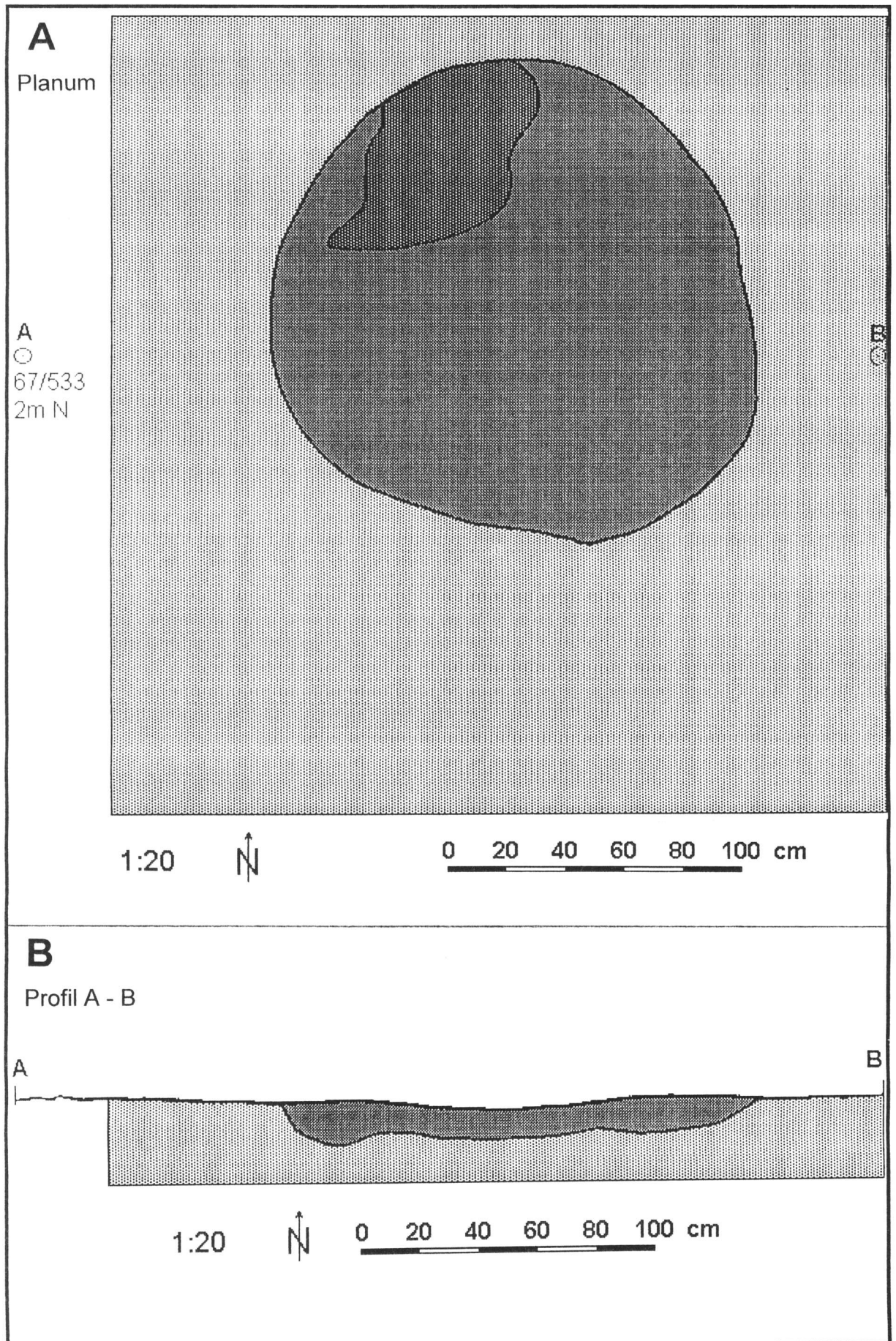
Pfosten 3  
Profil

Pfosten 2  
Profil

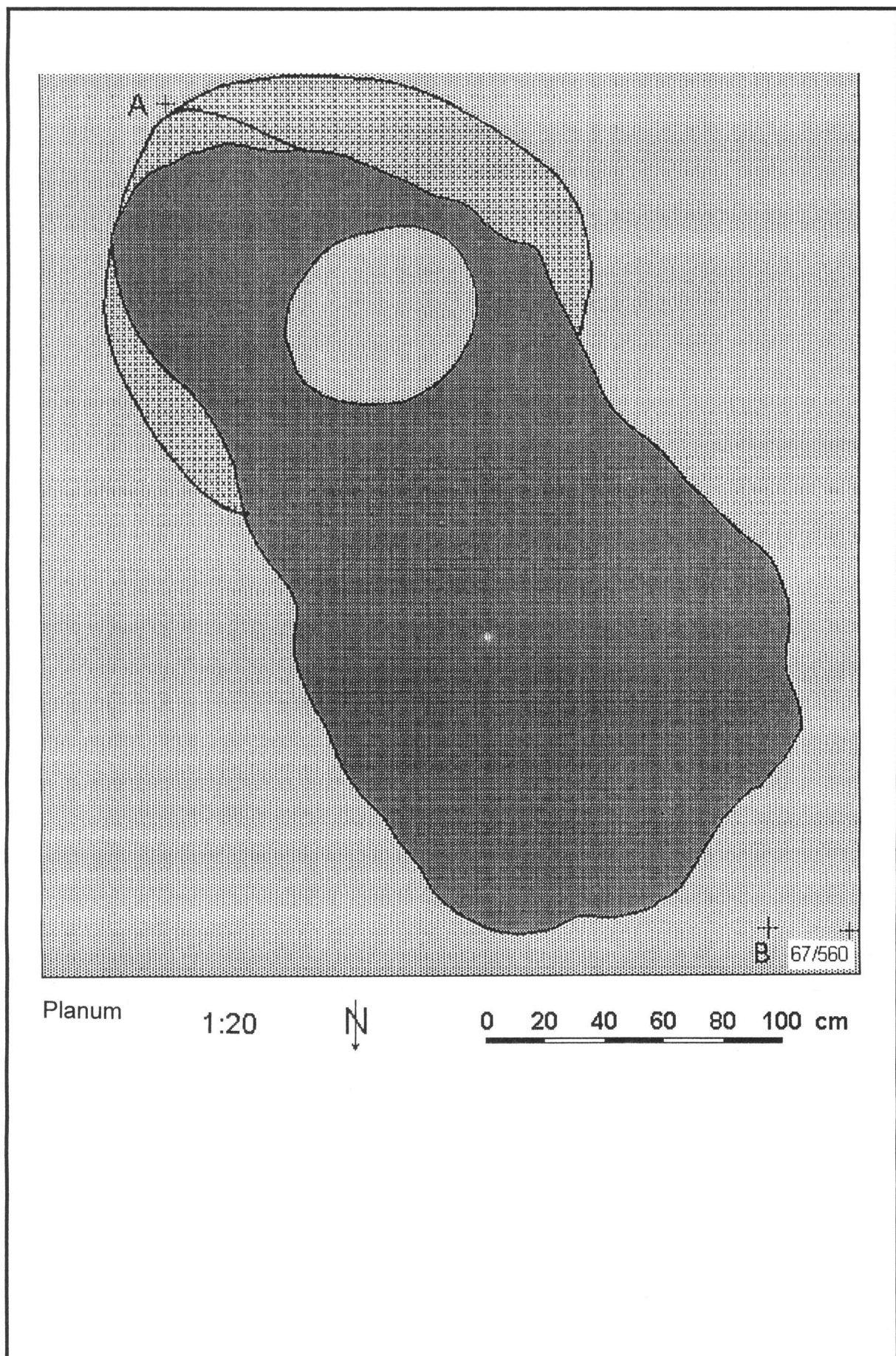
Planum 1  
Planum 2



Fst.104 Heilbronn-Neckargartach "Hofweinberg", Grube 18



Fst.104 Heilbronn-Neckargartach "Hofweinberg", Grube 19

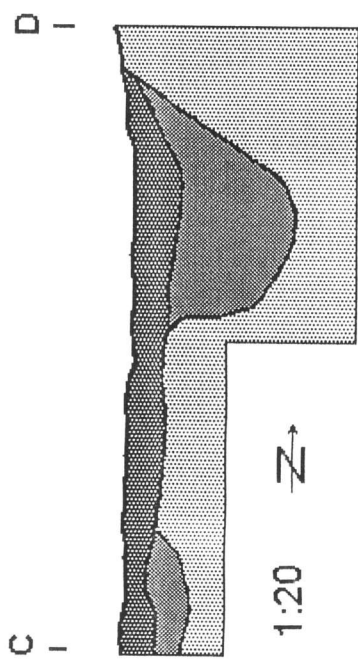


Fst. 104 Heilbronn-Neckargartach "Hofweinberg", Grube 20

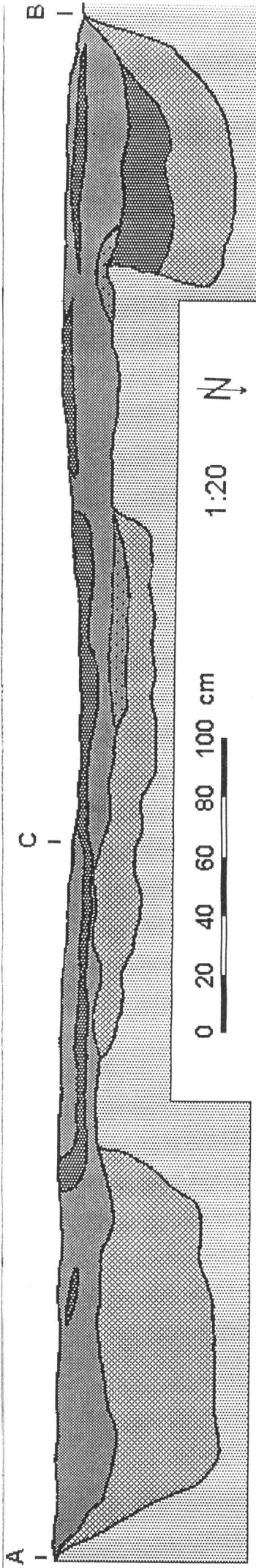
Fst.104  
Heilbronn-Neckargartach  
"Hofweiberg"

Grube 17

Profil C - D



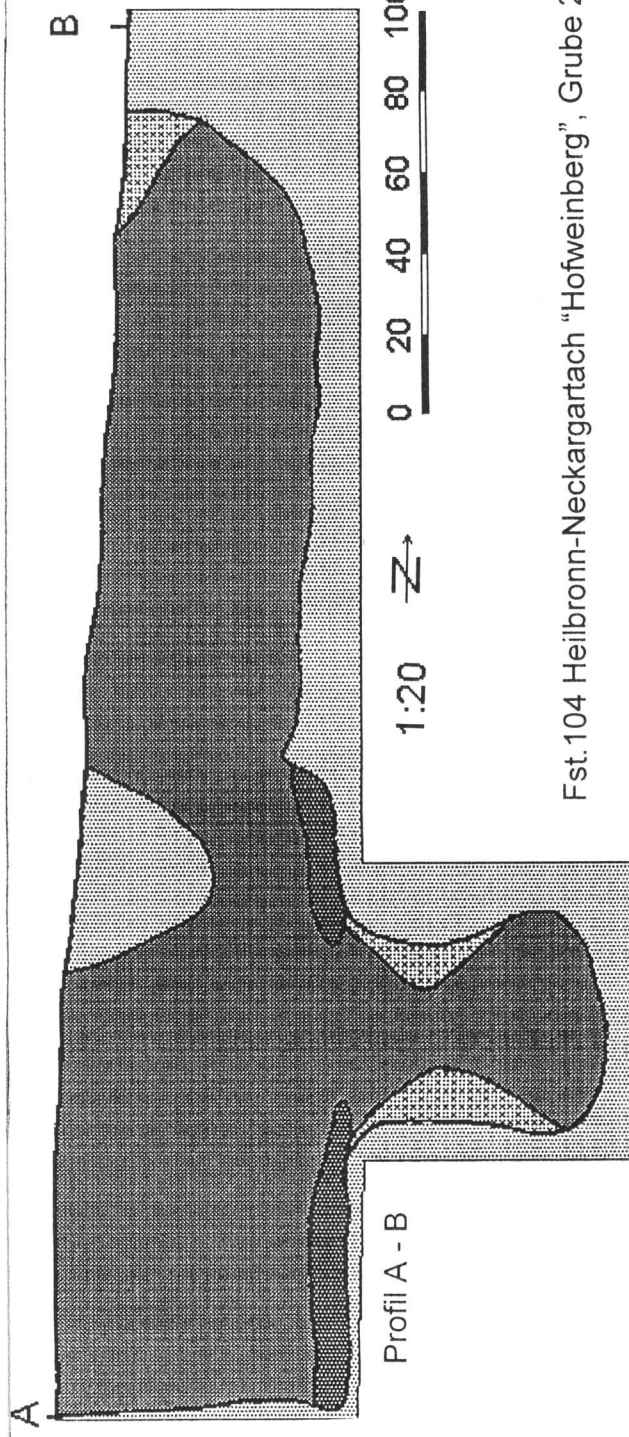
A



Fst.104 Heilbronn-Neckargartach "Hofweiberg", Grube 17

Profil A - B

B

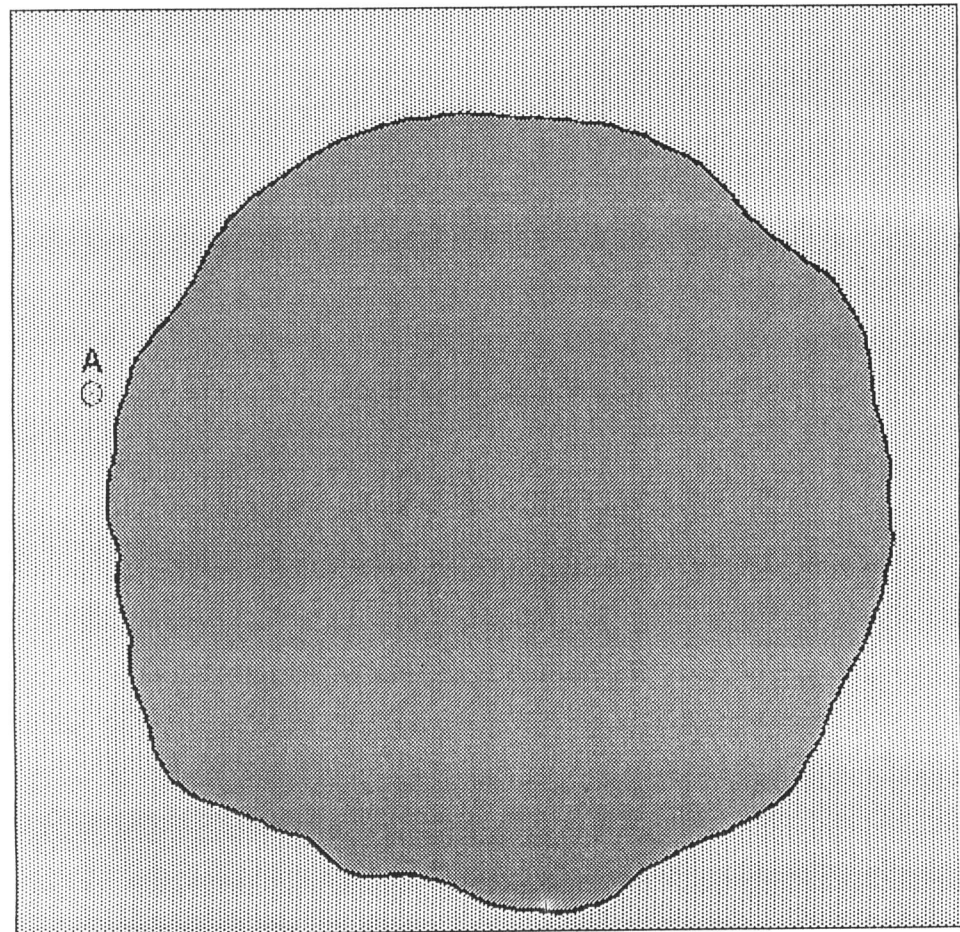


Profil A - B

Fst.104 Heilbronn-Neckargartach "Hofweiberg", Grube 20

C

**A**



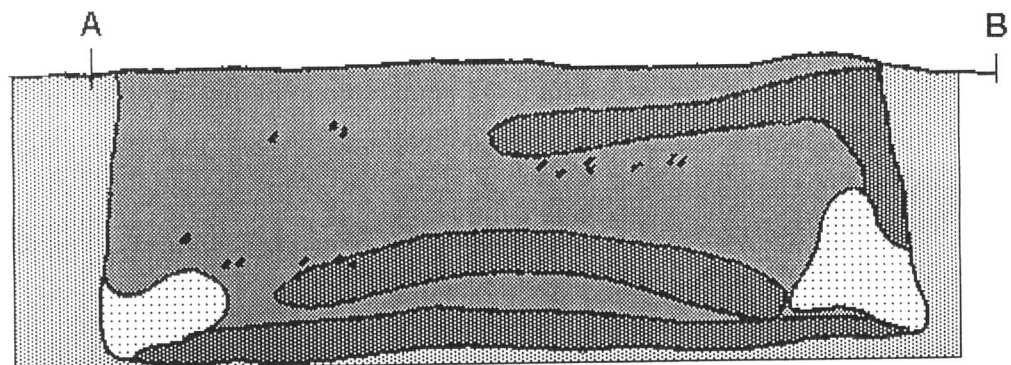
Planum

1:20



0 20 40 60 80 100 cm

**B**



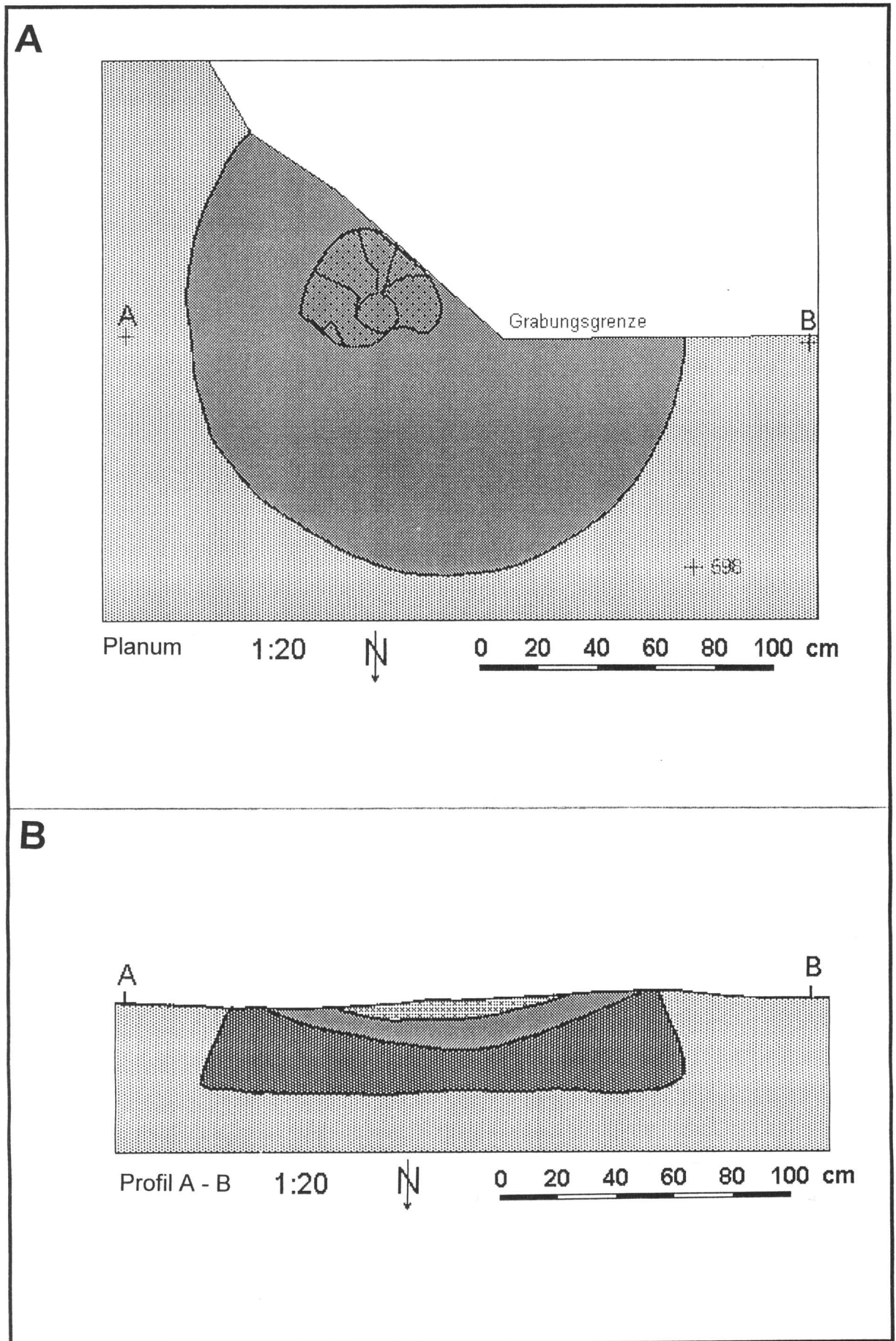
Profil A - B

1:20




0 20 40 60 80 100 cm





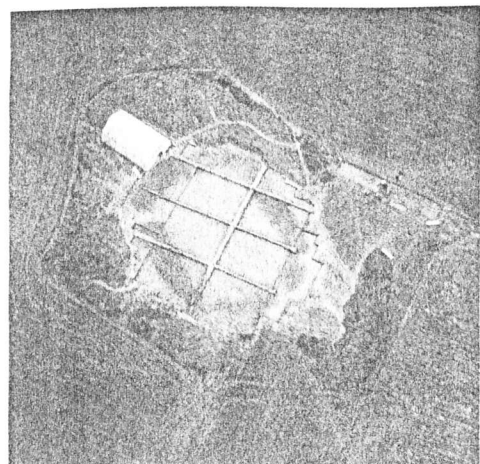
Fst.104 Heilbronn-Neckargartach "Hofweinberg", Grube 23

1



Heilbronn-Neckargartach. Luftbild der beiden Anlagen im Gewinn »Nonnenbuckel« von Osten. Freigegeben RP Stuttgart B 33143

2



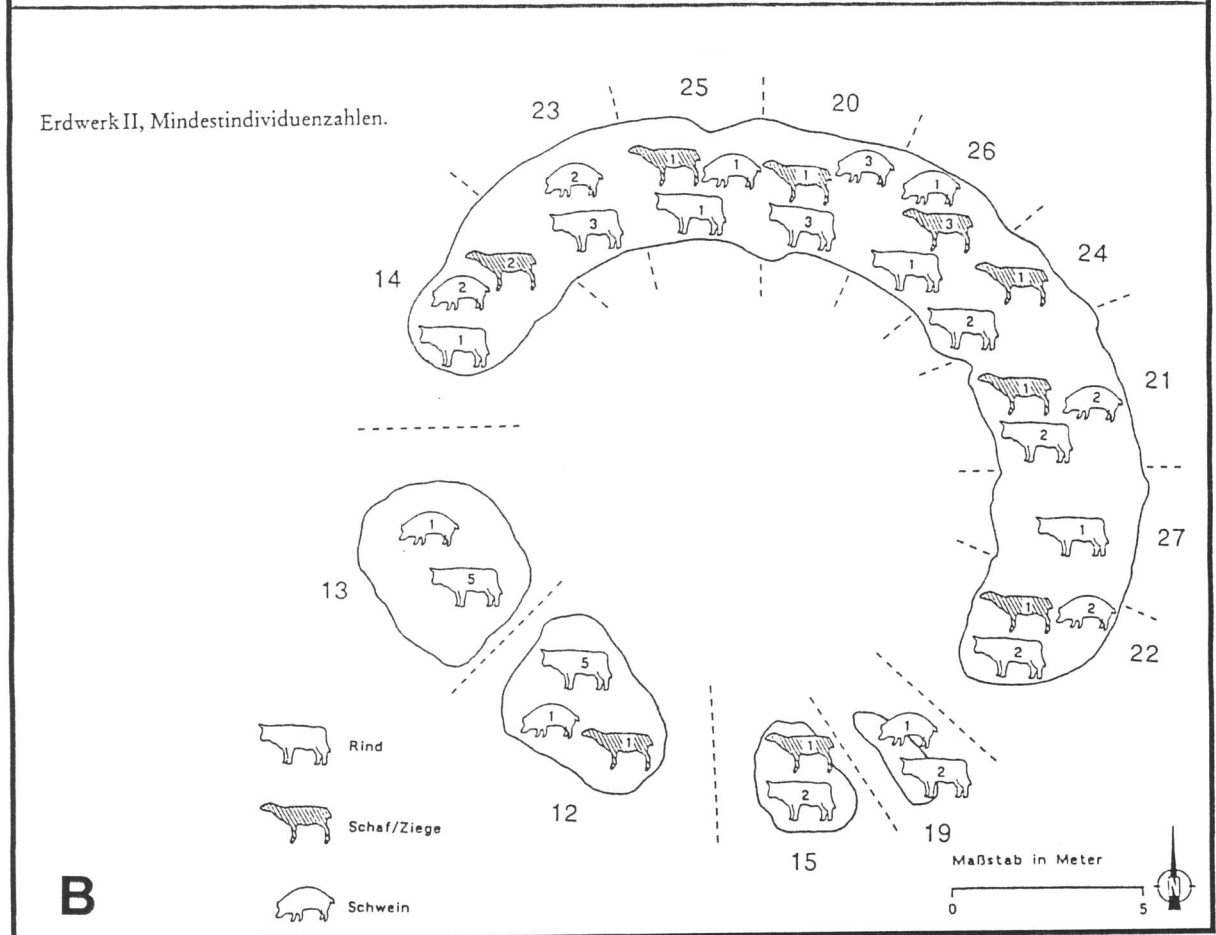
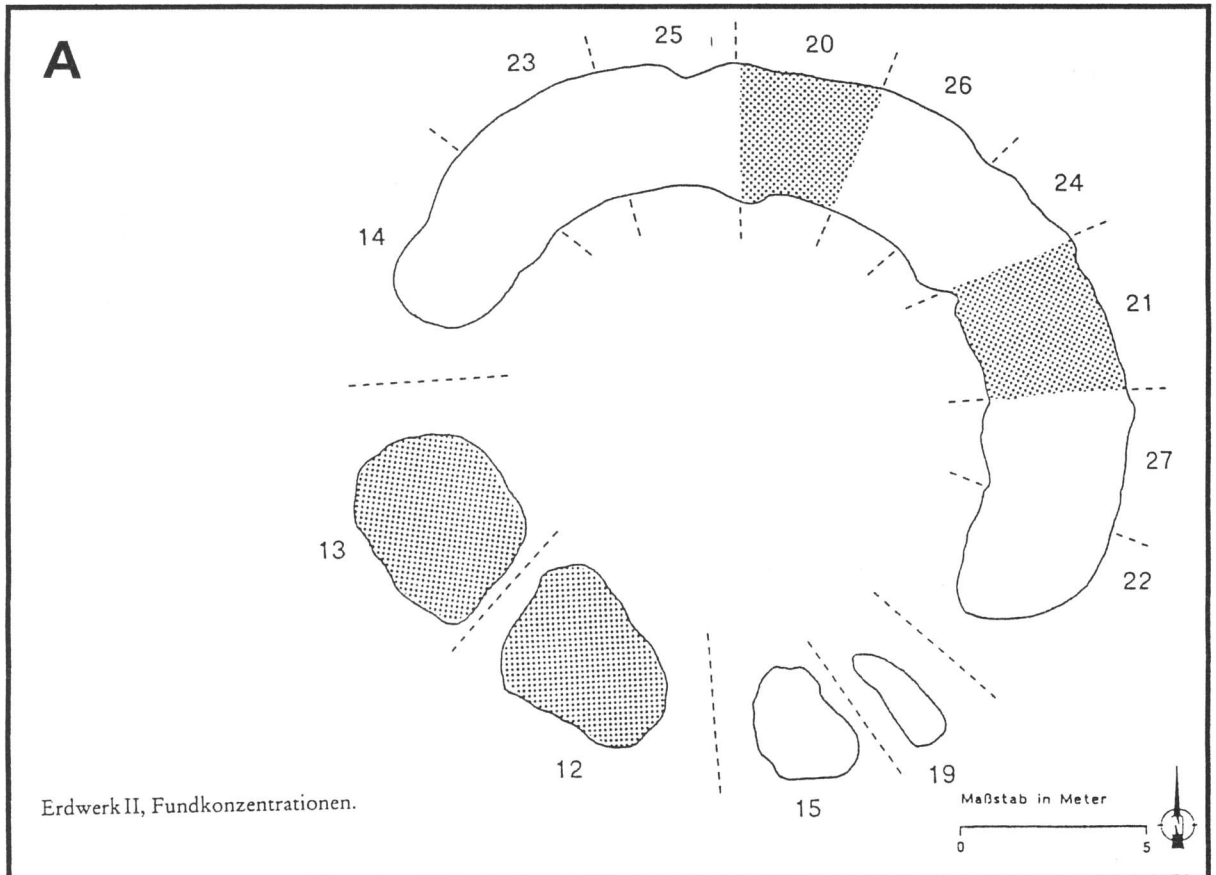
Heilbronn-Neckargartach, Nonnenbuckel. Gesamtbild der quadratischen Anlage von Nordosten. Freigegeben RP Stuttgart 000/63766

3

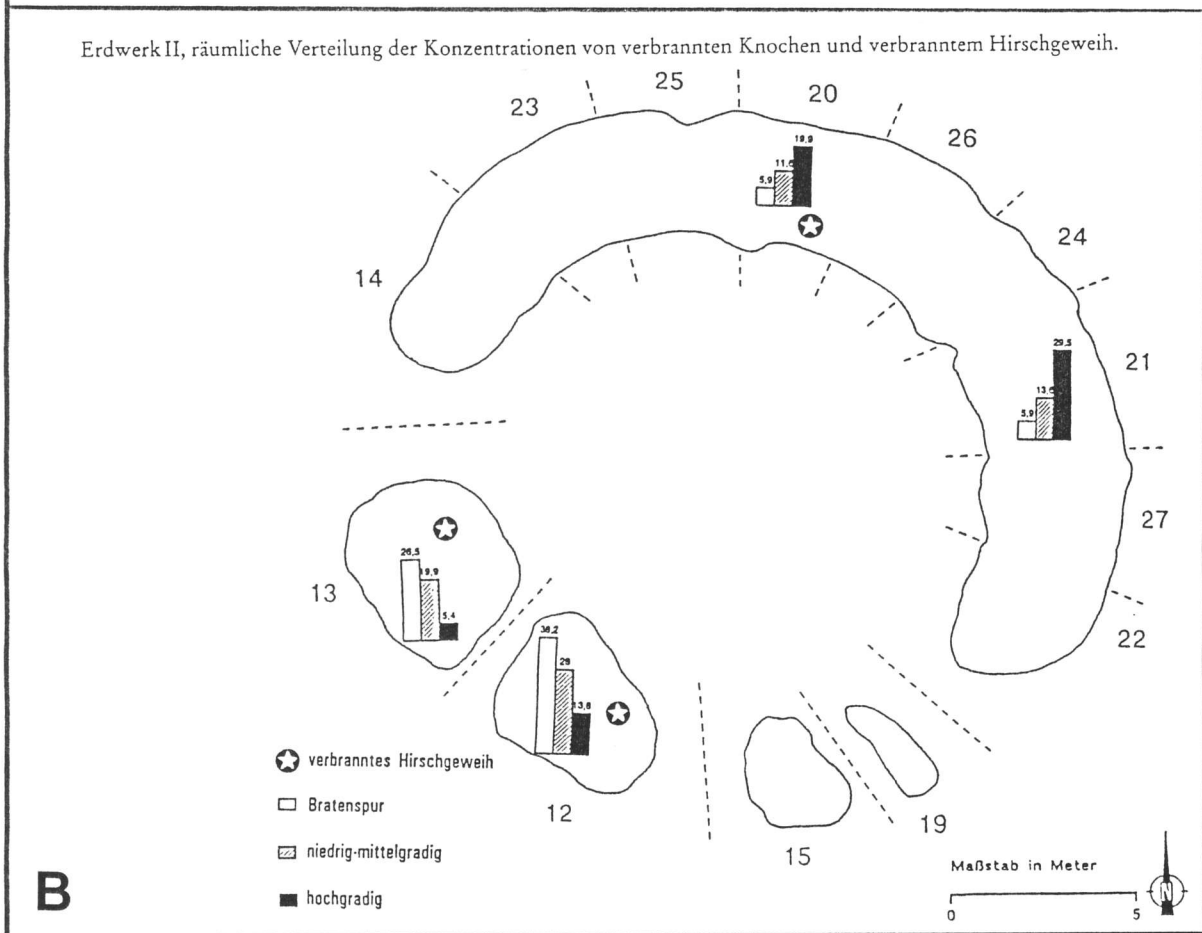
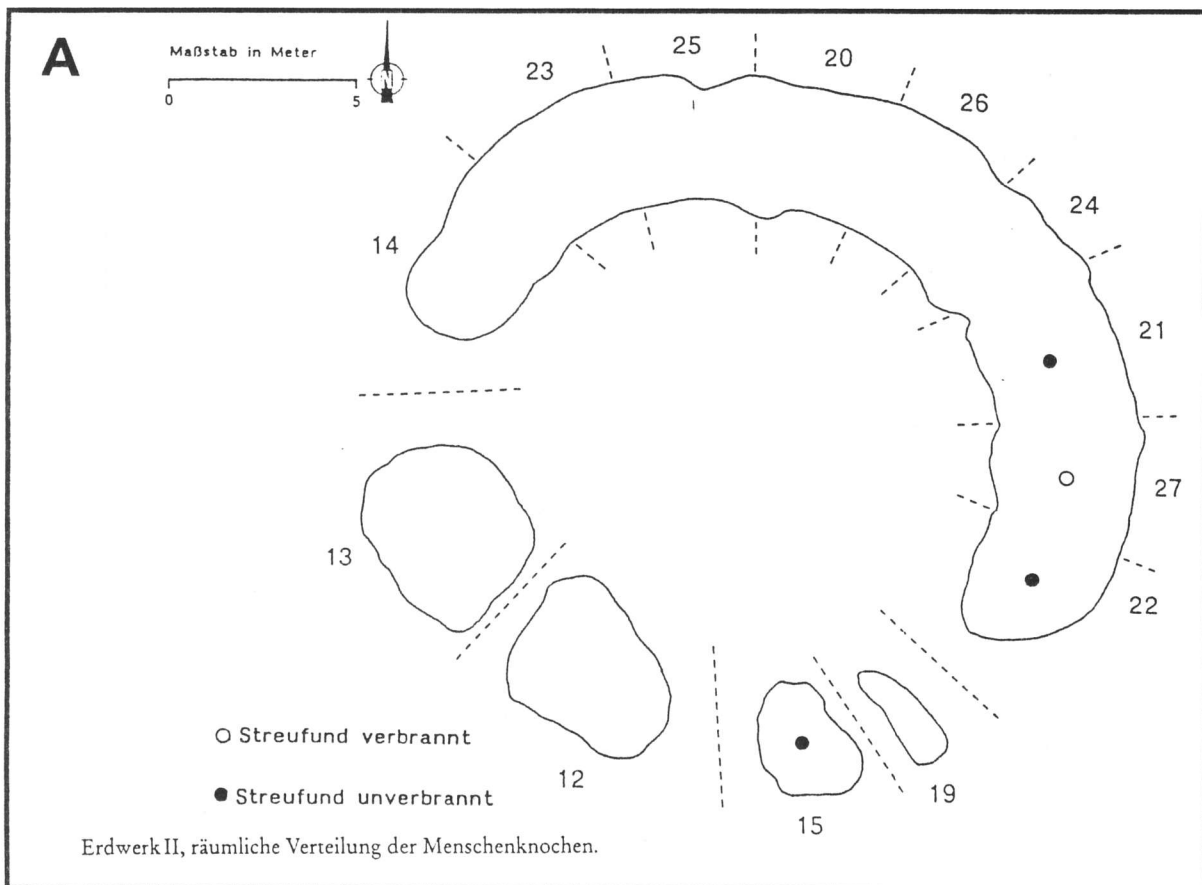
Heilbronn-Neckargartach, Nonnenbuckel. Gesamtbild der runden Anlage von Norden

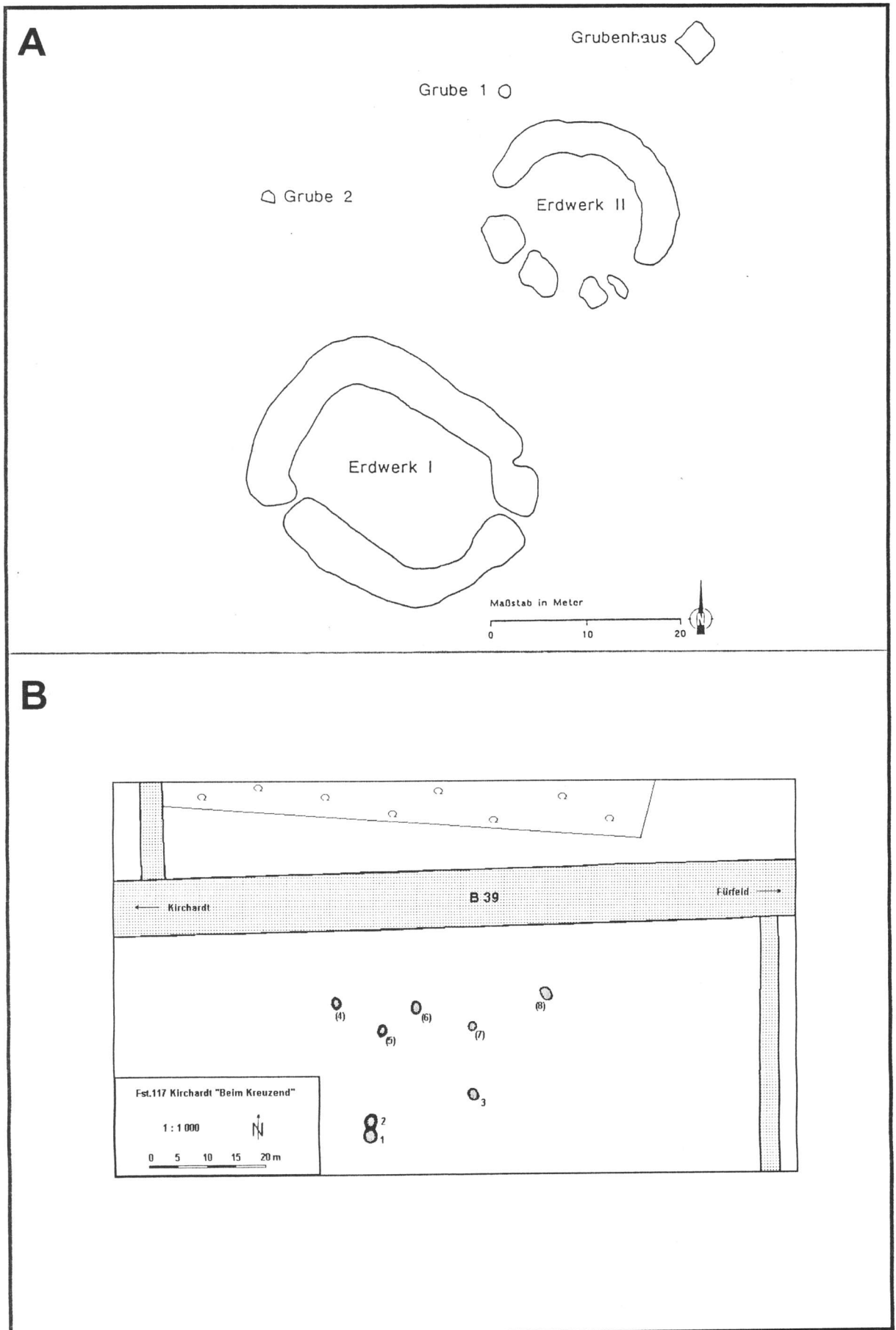


Fst. 106 Heilbronn-Neckargartach "Nonnenbuckel"  
 1: Luftbild vor der Grabung  
 2,3: Luftbilder während der Grabung

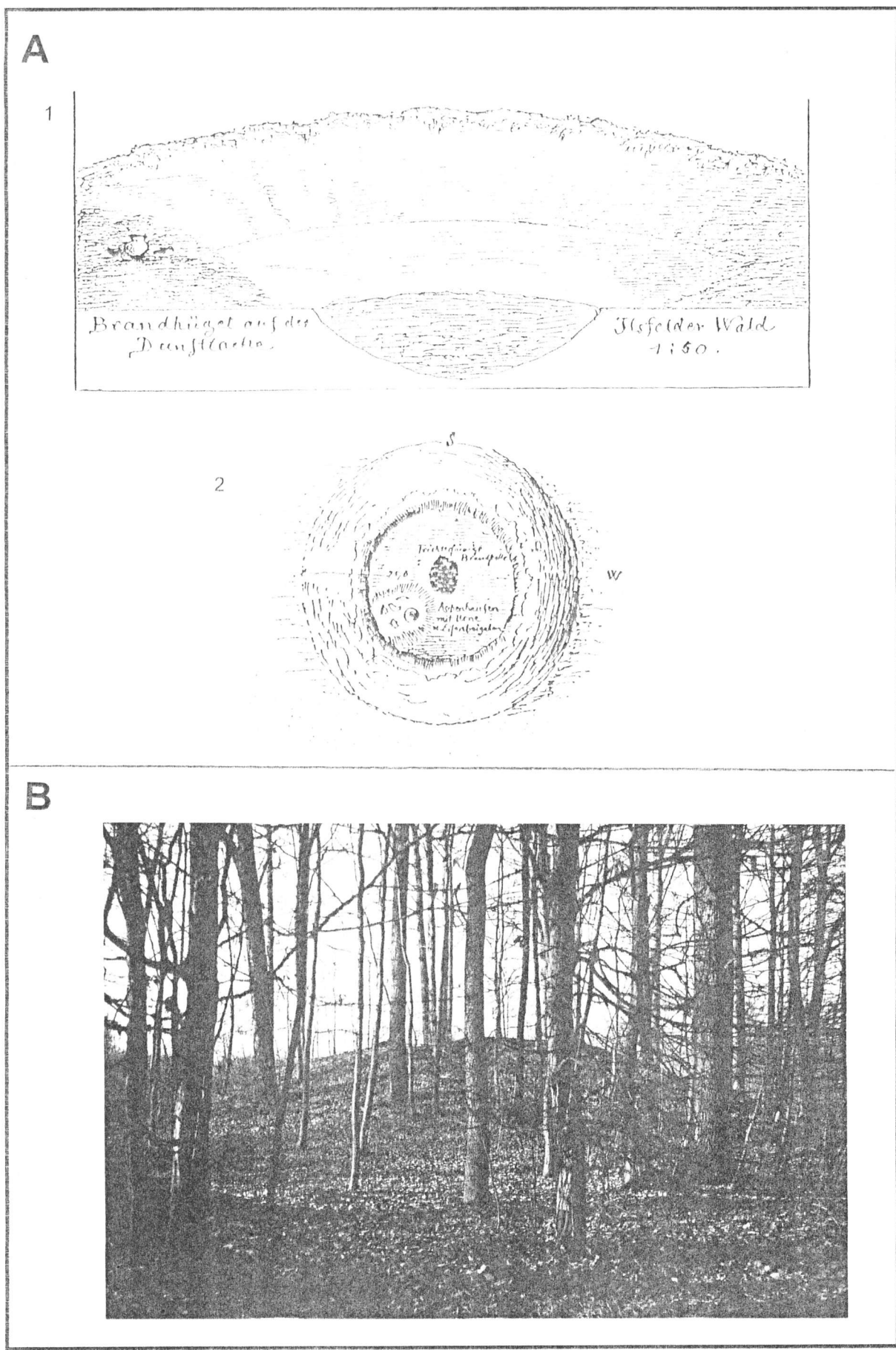


Fst.106 Heilbronn-Neckargartach "Nonnenbuckel"

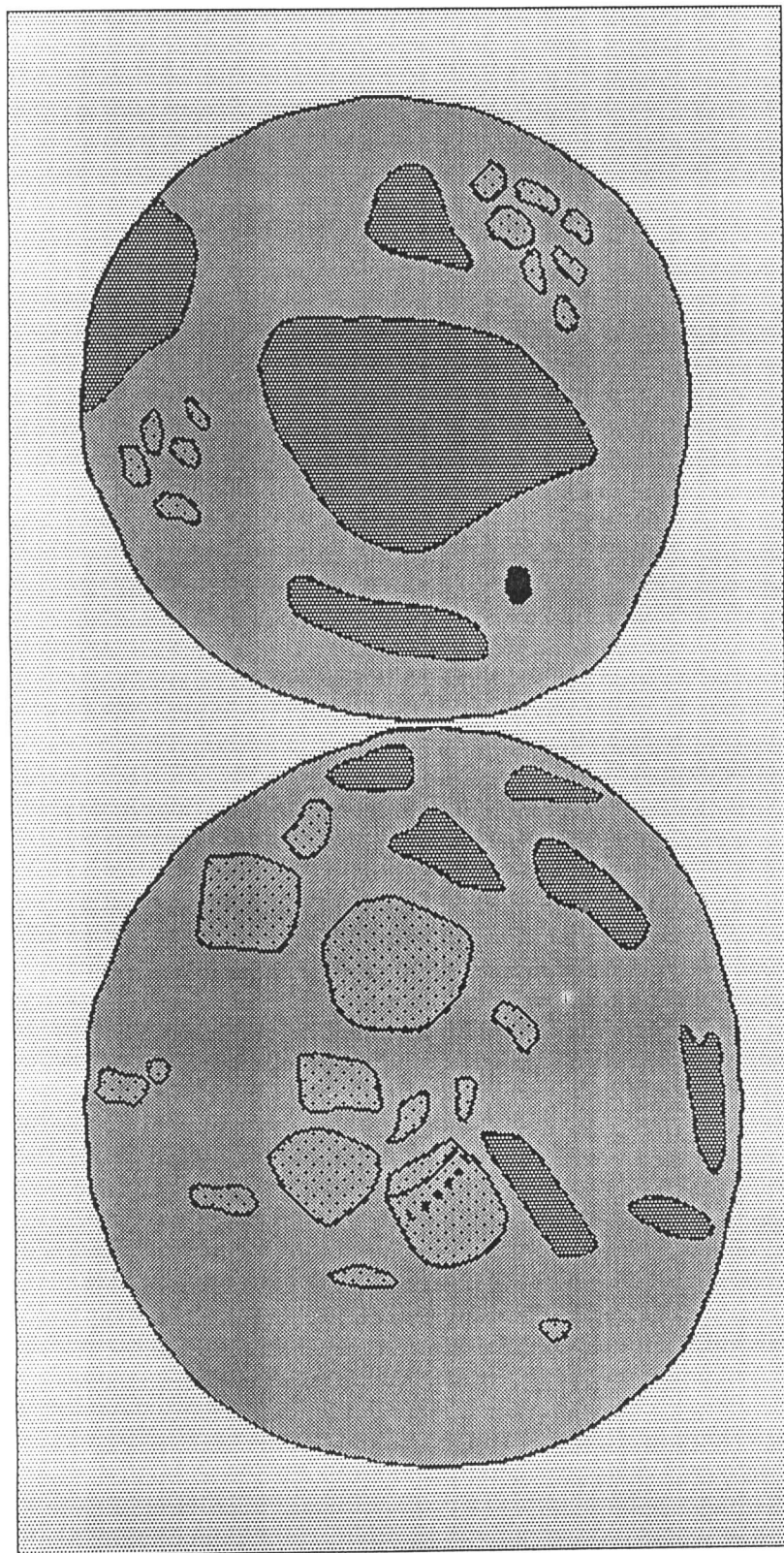




A: Fst. 106 Heilbronn-Neckargartach "Nonnenbuckel", Gesamtplan  
 B: Fst. 117 Kirchart "Beim Kreuzend", Gesamtplan



A: Fst. 110 Ilsfeld "Dunstlache", Hügel 2  
1: Profil, M. 1 : 50; 2: Plan, o.M.  
B: Fst. 111 Ilsfeld "Katzenbuckel"



Gruben 1+2, Planum

1:20

Z →

0 20 40 60 80 100 cm

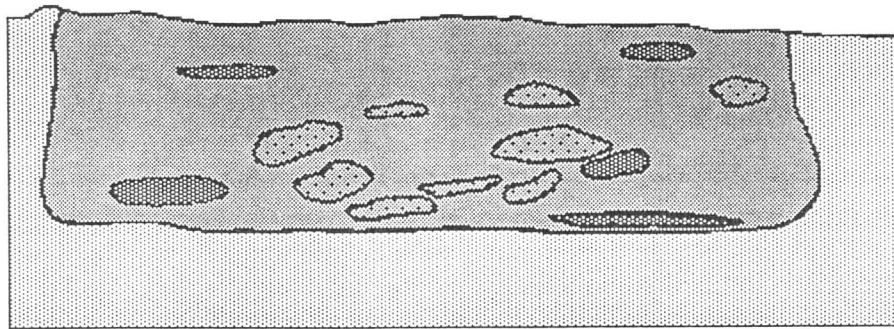
Fst.117 Kirchartd "Beim Kreuzend"

**A**

Fst.117 Kirchartd "Beim Kreuzend"

Grube 1, Profil


1:20



Planum

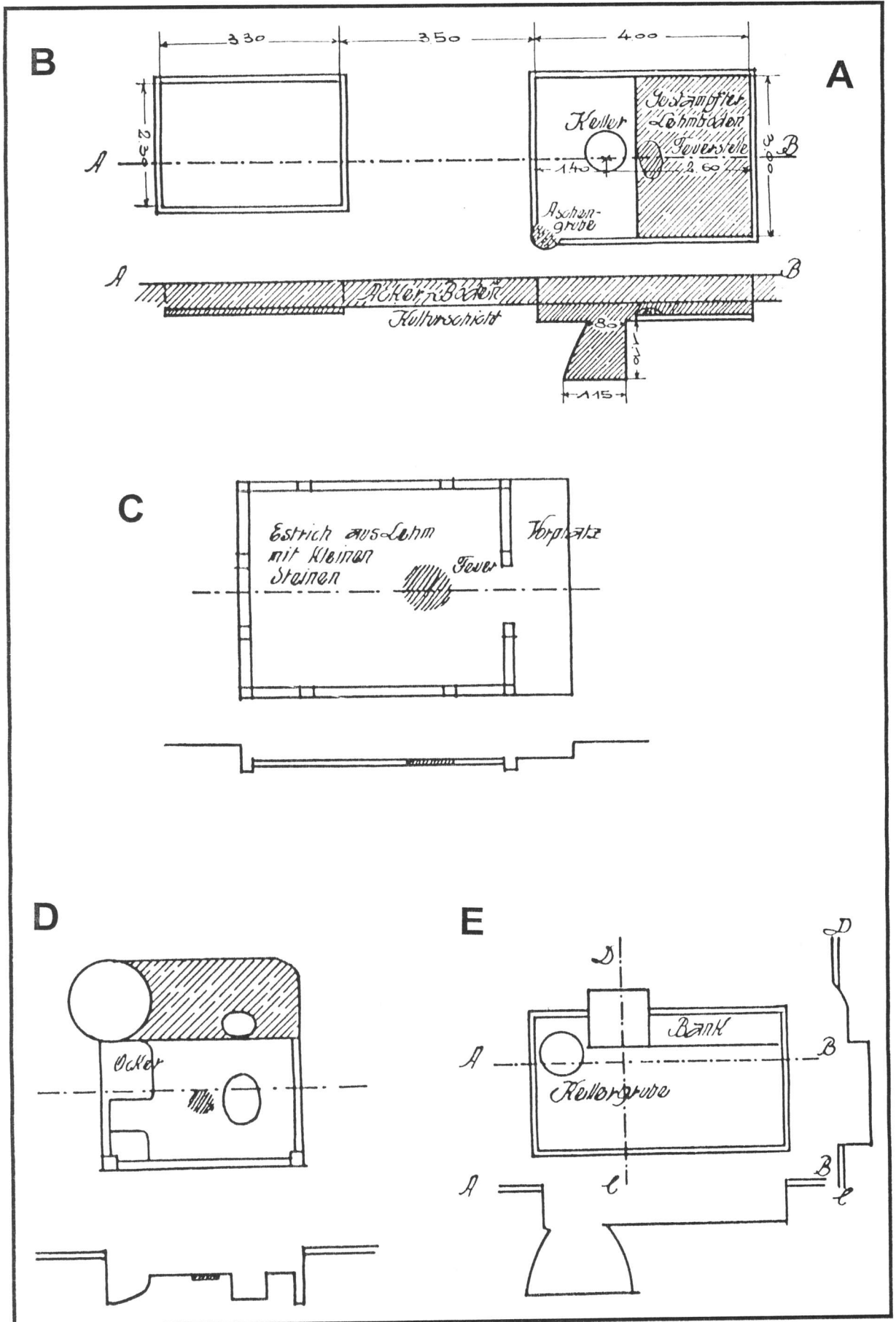
0 20 40 60 80 100 cm

**B**

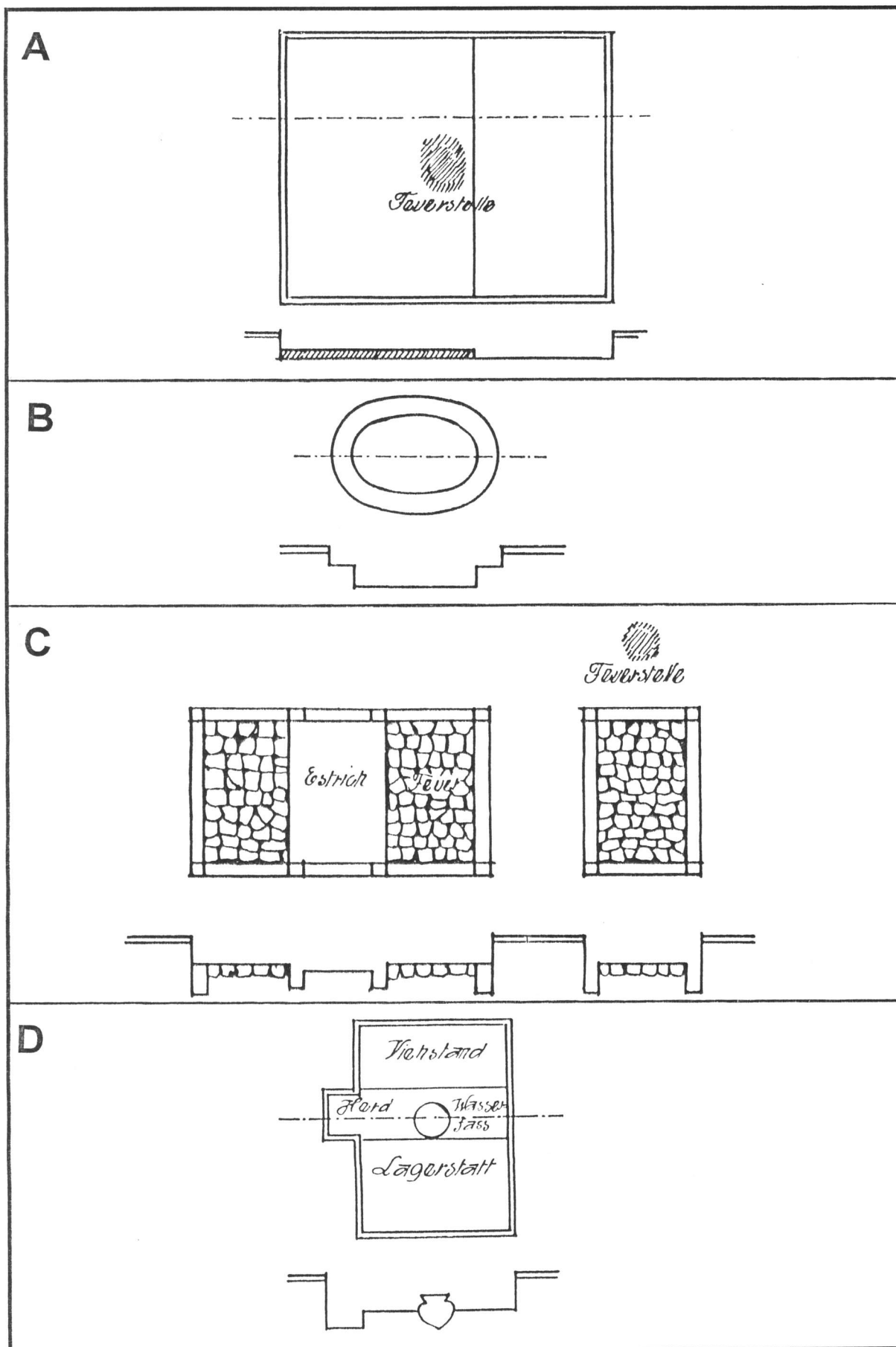


Fst.171 Neckarwestheim „Bühl“  
Grab Nr.?, Steinkranz





Fst. 141 Leingarten-Großgartach "Annungsgrund"  
 A: Grube 1; B: Grube 2; C: Grube 4; D: Grube 5; E: Grube 6  
 M. 1 : 100



A: Fst. 143 Leingarten-Großgartach "Fuchsloch"  
 B: Fst. 144 Leingarten-Großgartach "Galgenhöhe"  
 C: Fst. 145 Leingarten-Großgartach "Hardthöhe"  
 D: Fst. 146 Leingarten-Großgartach "Himmelreich"  
 M. 1 : 100