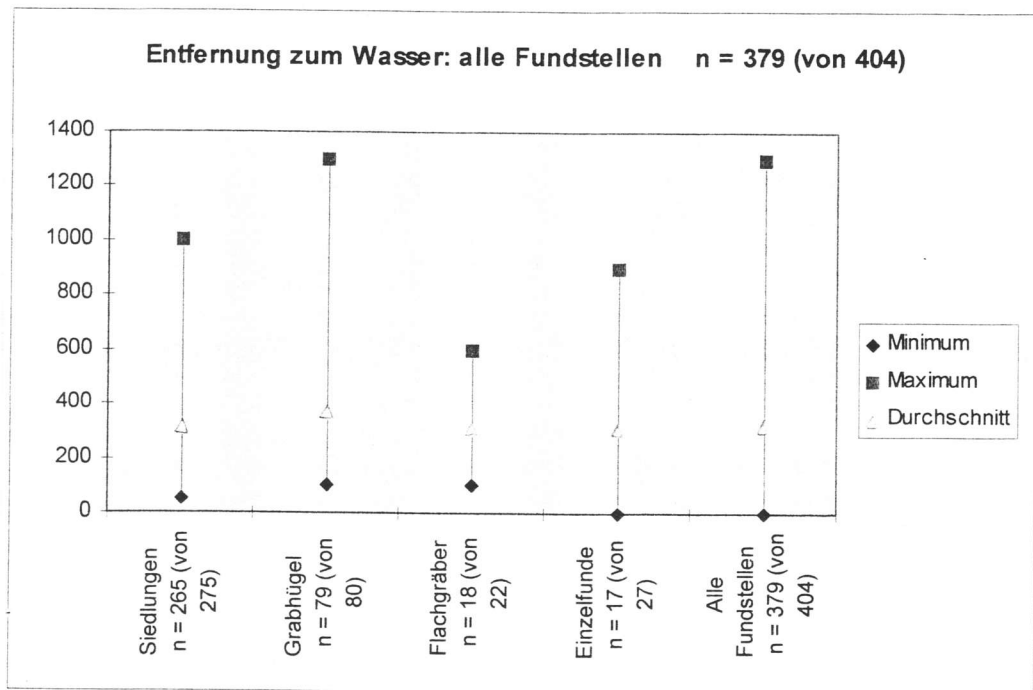
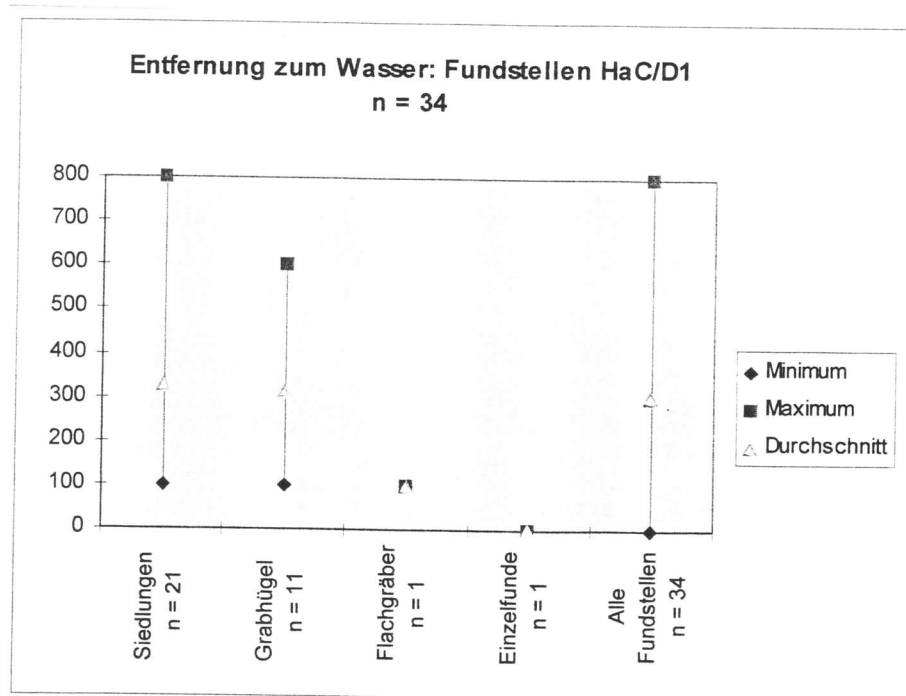
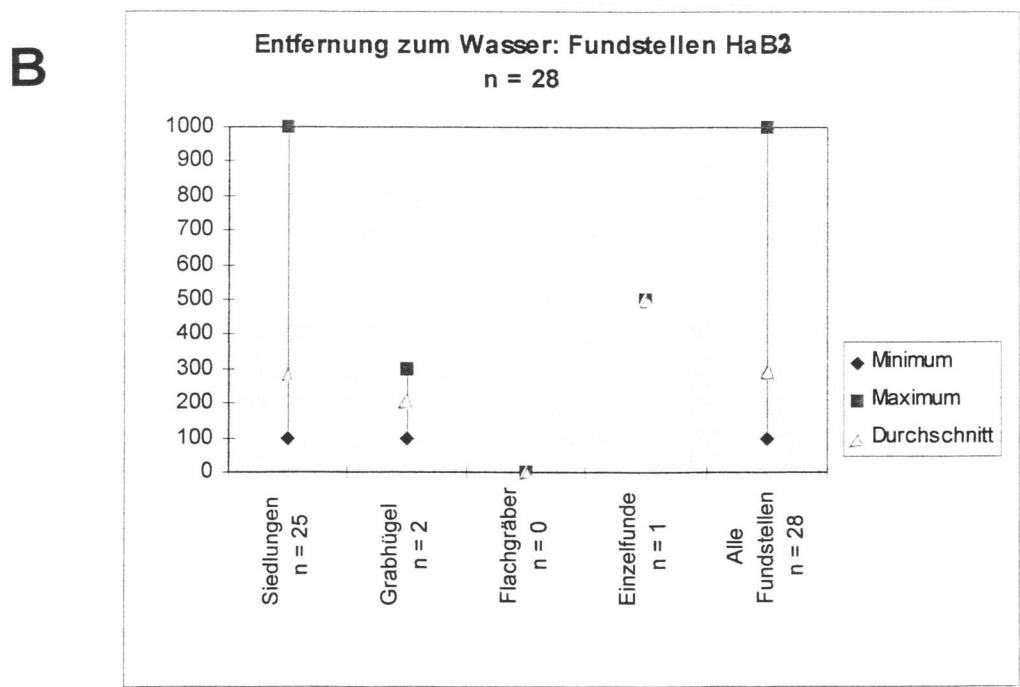
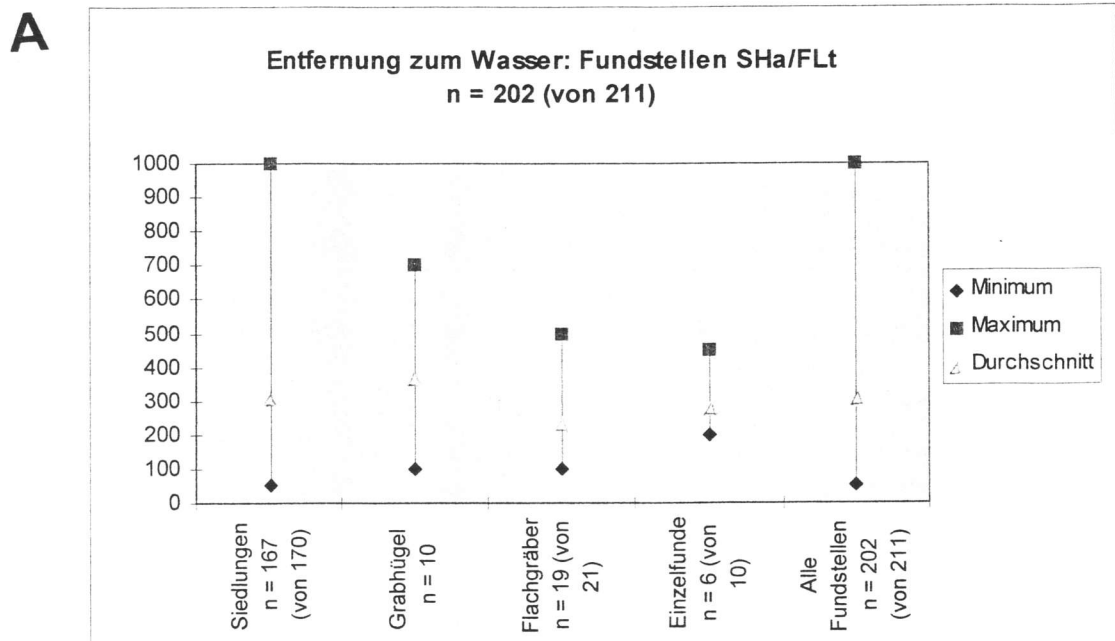


**A**

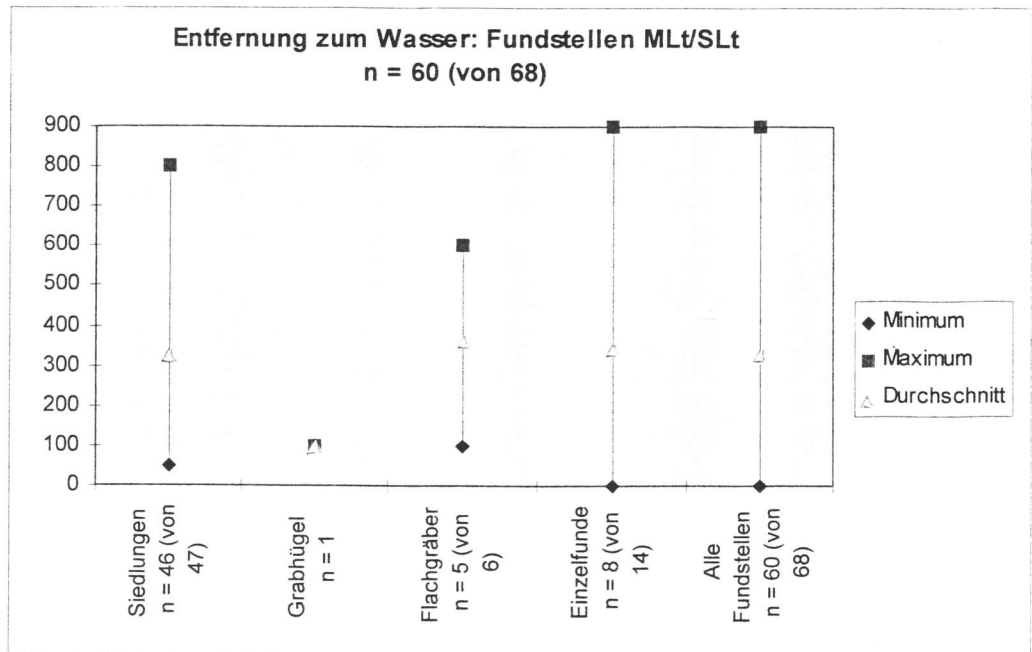


**B**

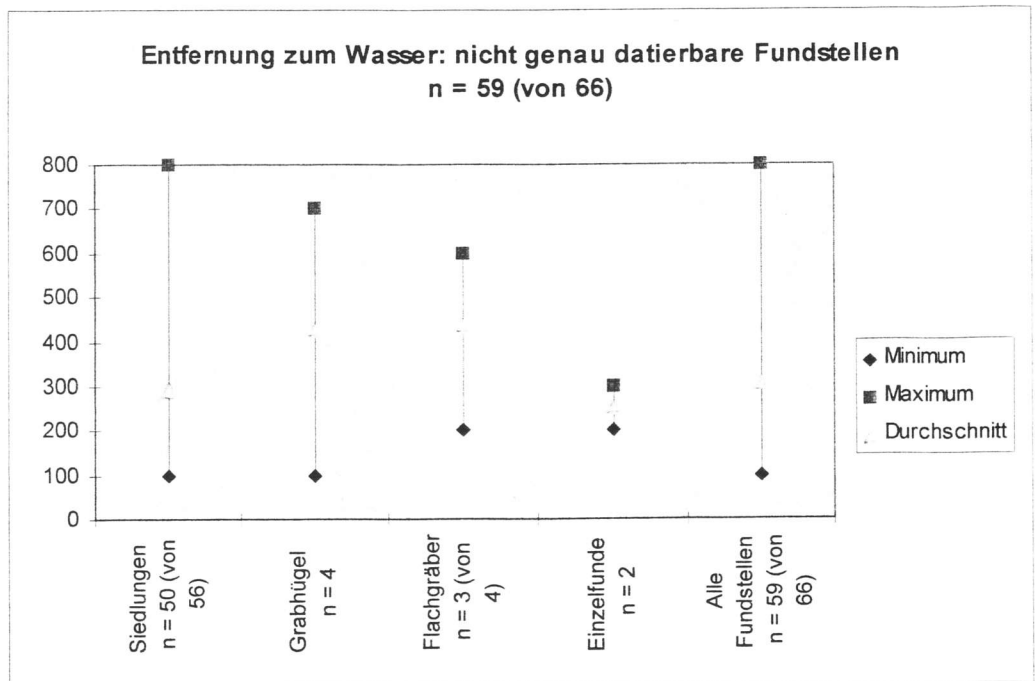




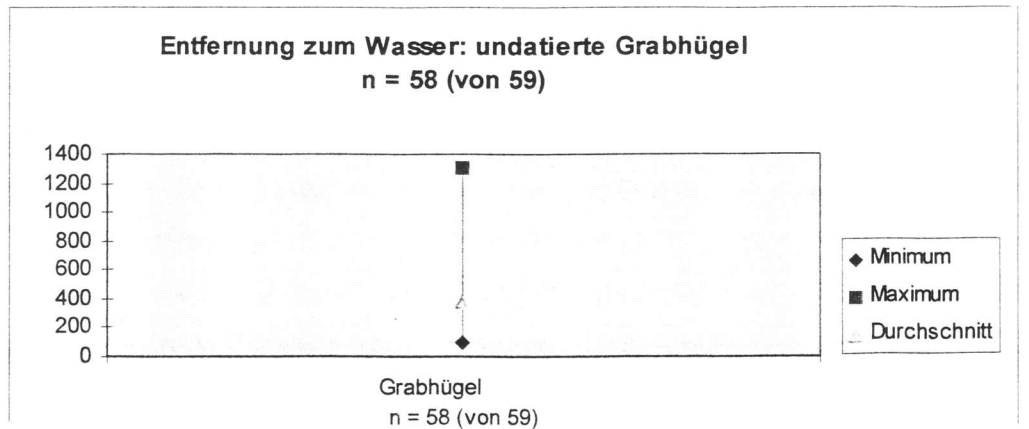
**A**



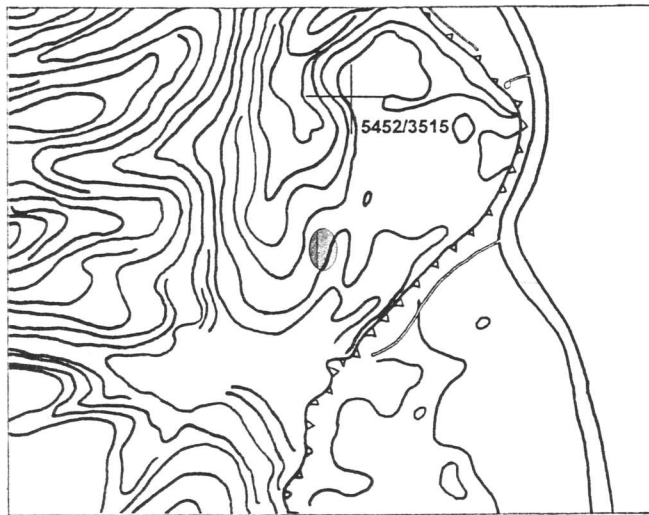
**B**



**C**



**A**



0 250 500 750 1000 m 1 : 25 000 N

Fst. 169 Neckarsulm-Obereisesheim "Mörikestrasse"


**B**

Fst. 104

Heilbronn-Neckargartach  
Hofweinsberg

1 : 25 000

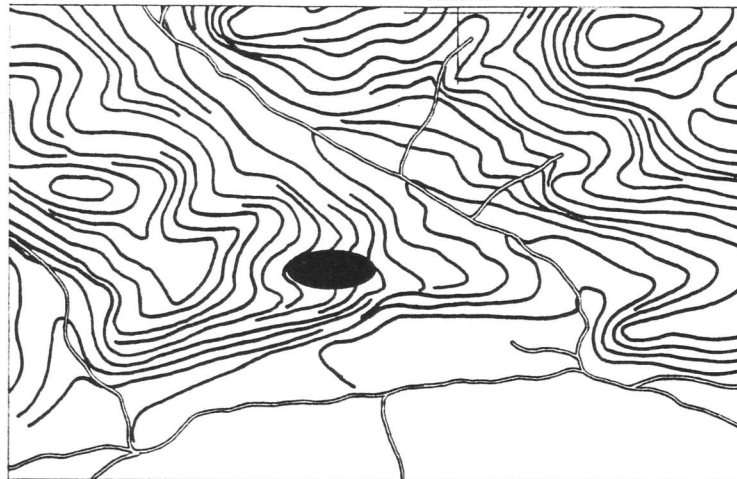
0 250 500 750 1000 m N



5450/  
3514

**C**

5438/3503

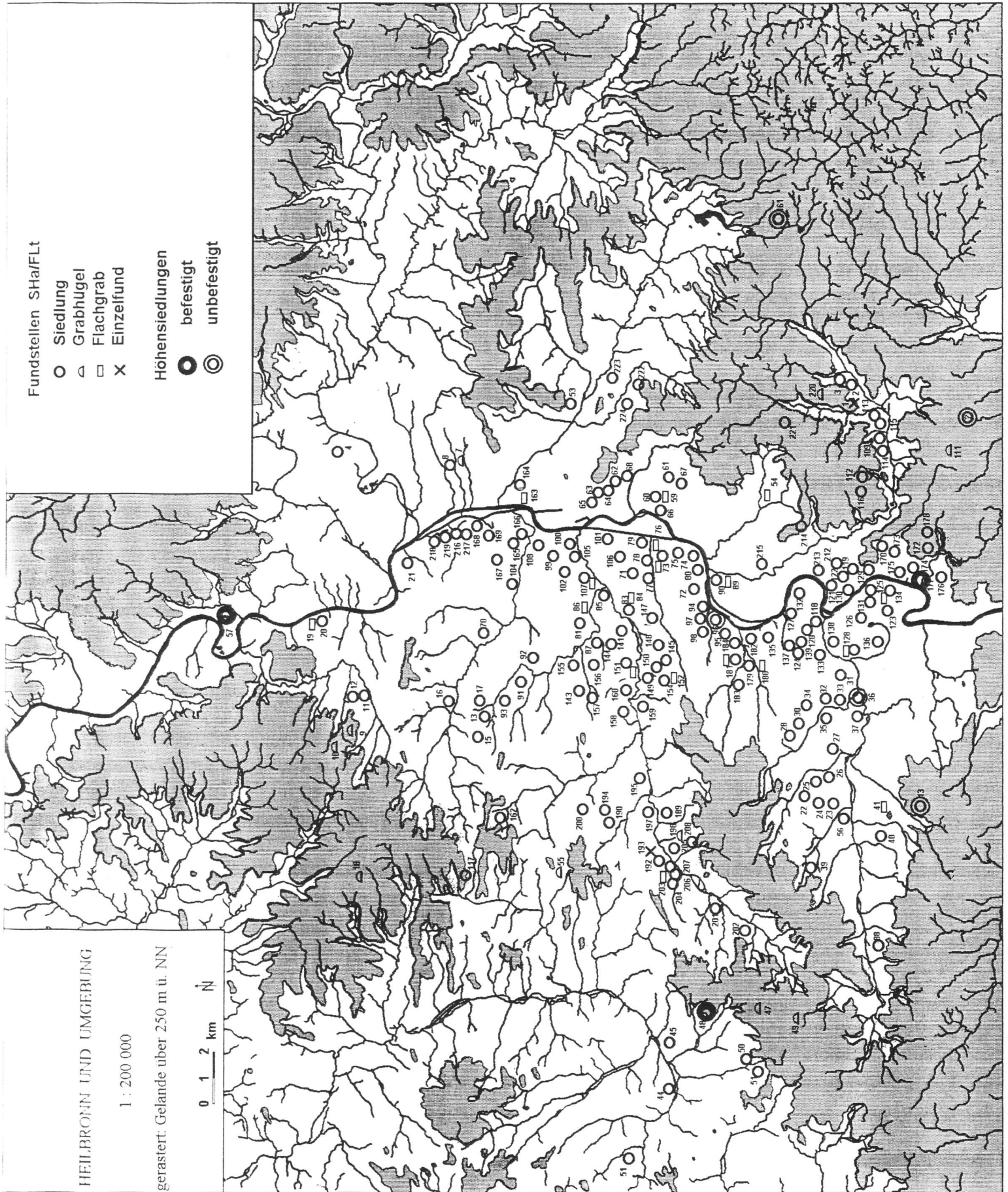


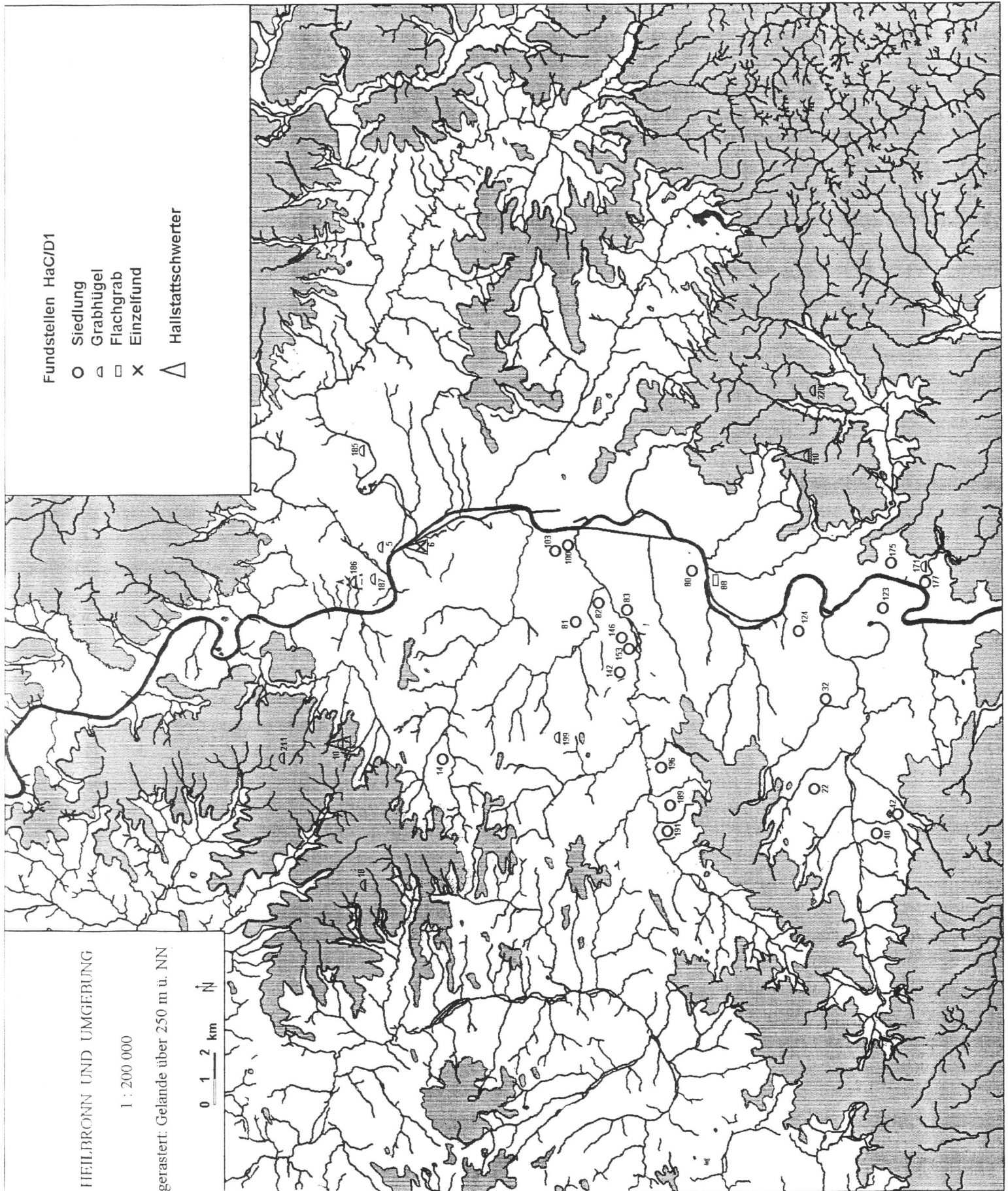
Fst. 56

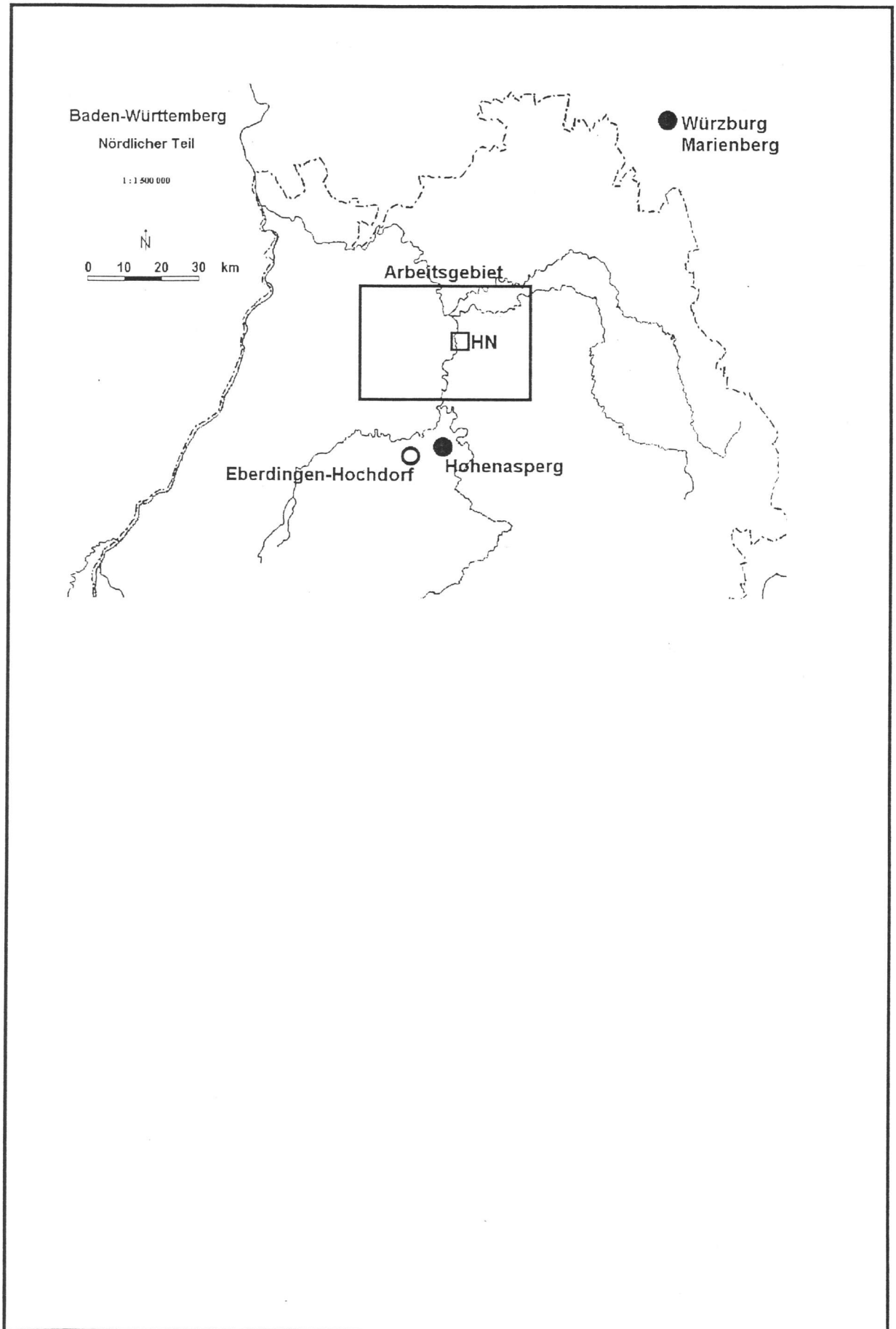
Güdingen-Frauenzimmern, Steinäcker

1 : 25 000 N

0 250 500 750 1000 m



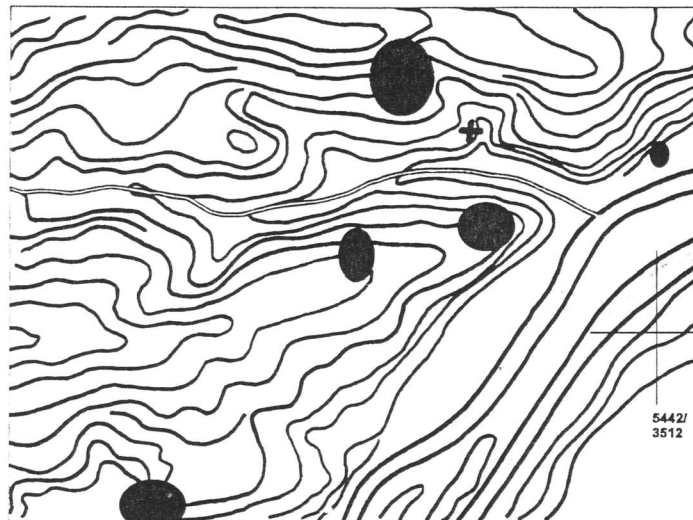




**A**

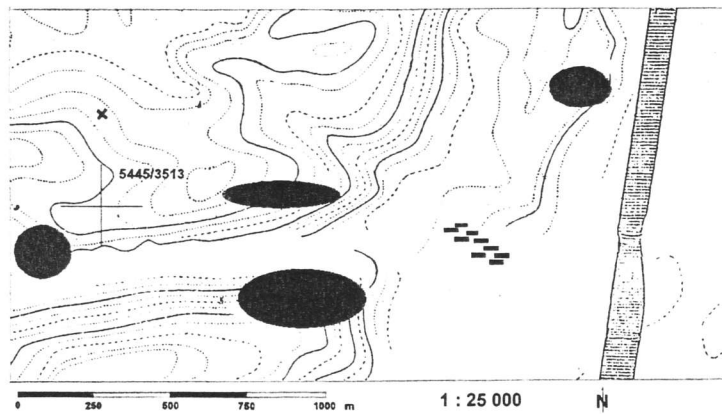
Heilbronn-Klingenberg

1 : 25 000



Fst.94/95/96/97/98/184

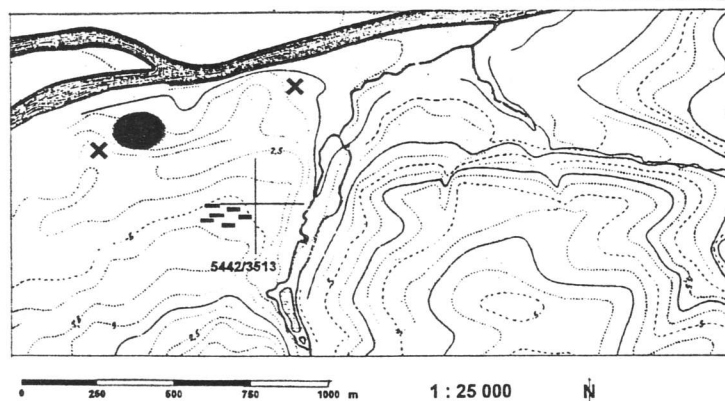
**B**



Fst.71/73/76/77/78/79

Heilbronn-Böckingen

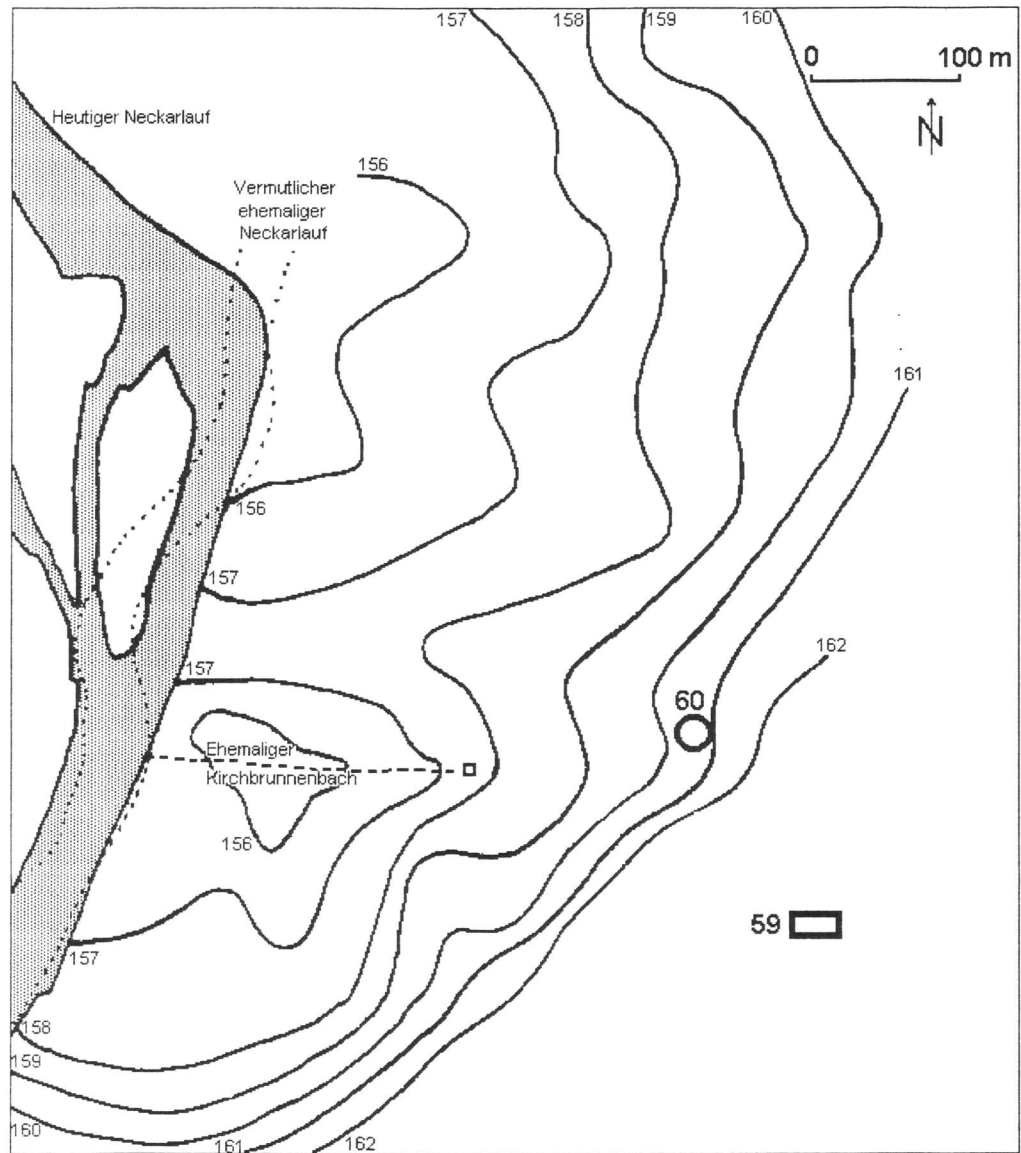
**C**



Fst.88/89/90/254

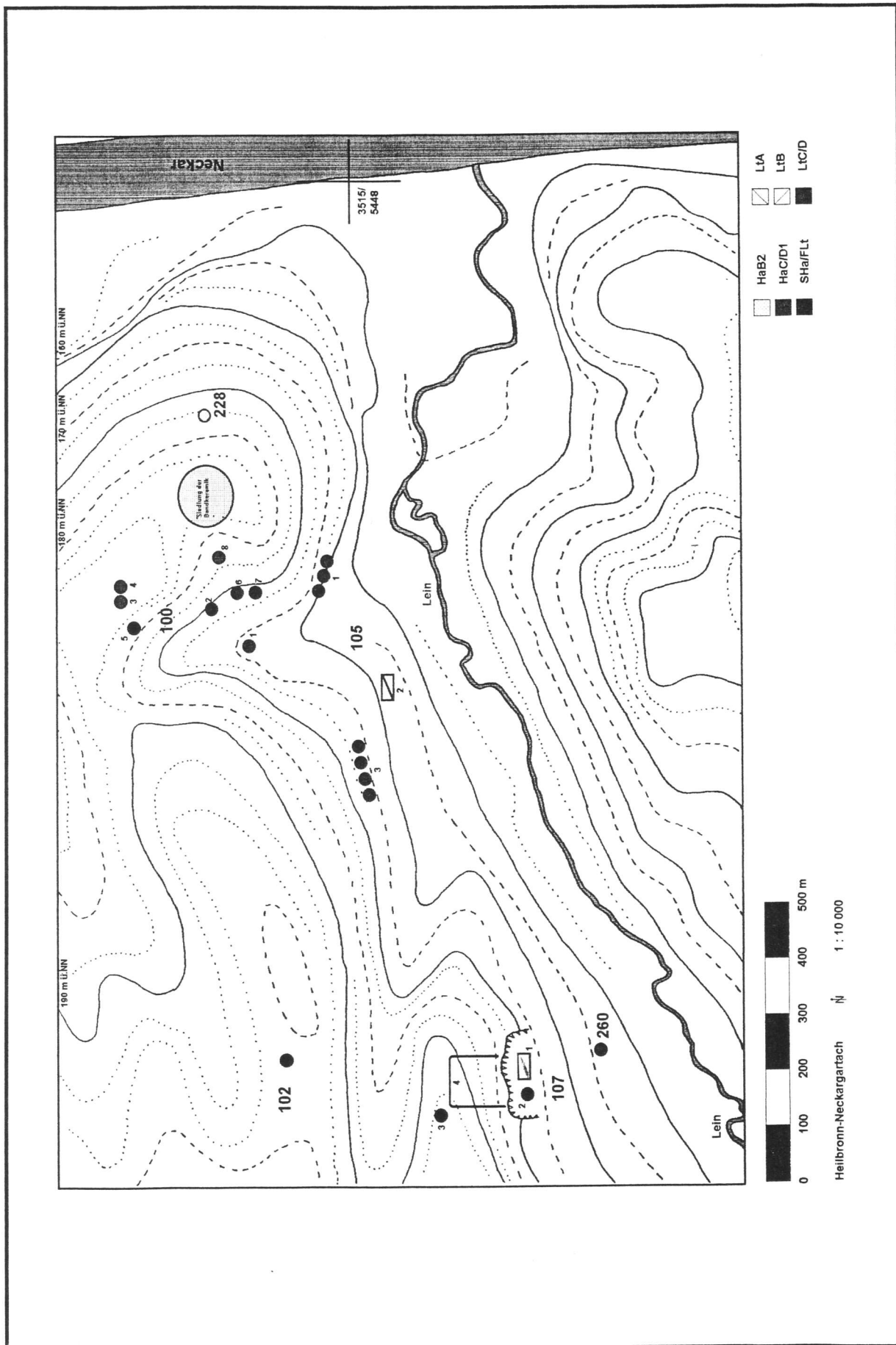
Heilbronn-Horkheim

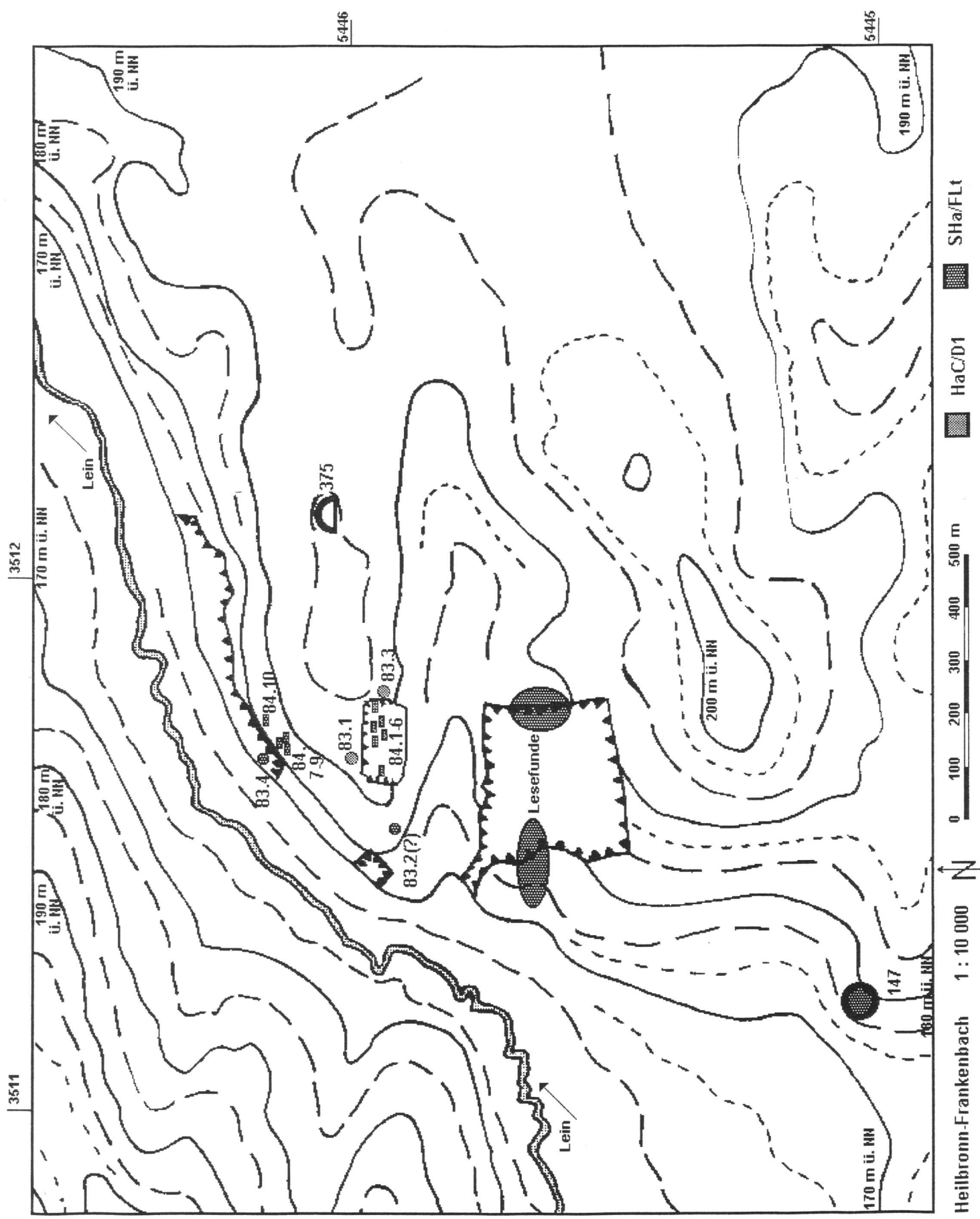




Topographische Lage von  
 Fst. 59 Heilbronn "Allee", Flachgrab LtB, und  
 Fst. 60 Heilbronn "Kaiserstraße", Siedlung FLt

1 : 5 000





Heilbronn-Frankenbach 1 : 10 000

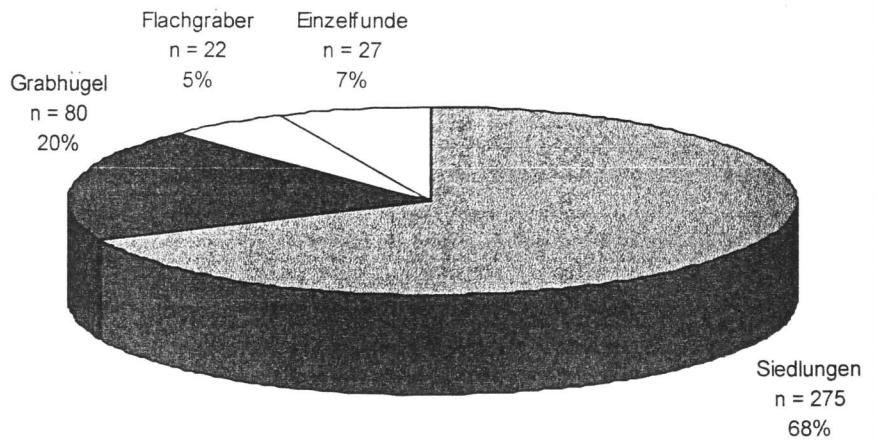
0 100 200 300 400 500 m

SHa/FLt

HaC/D1

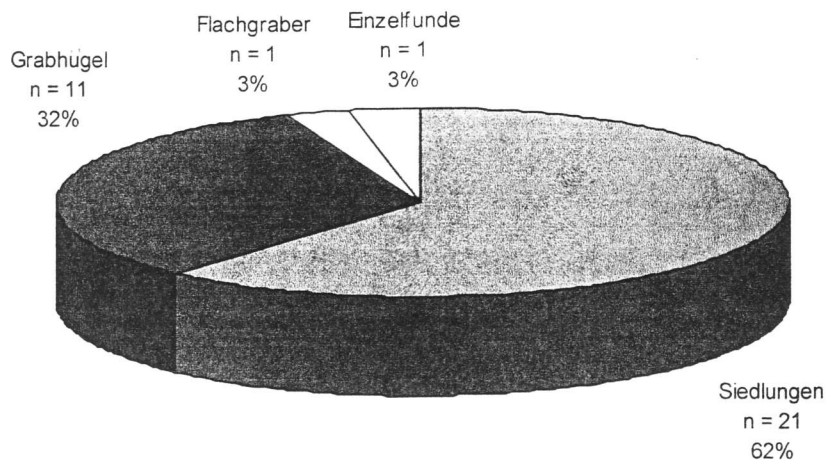
**A**

Alle Fundstellen (n = 404)



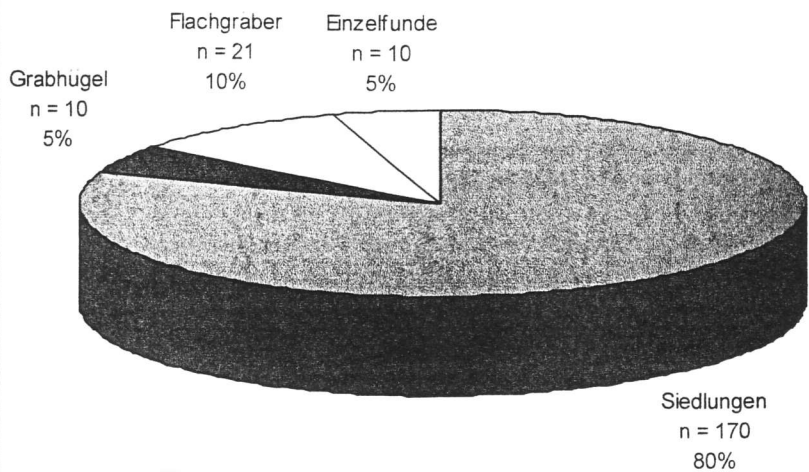
**B**

Fundstellen HaC/D1 (n = 34)



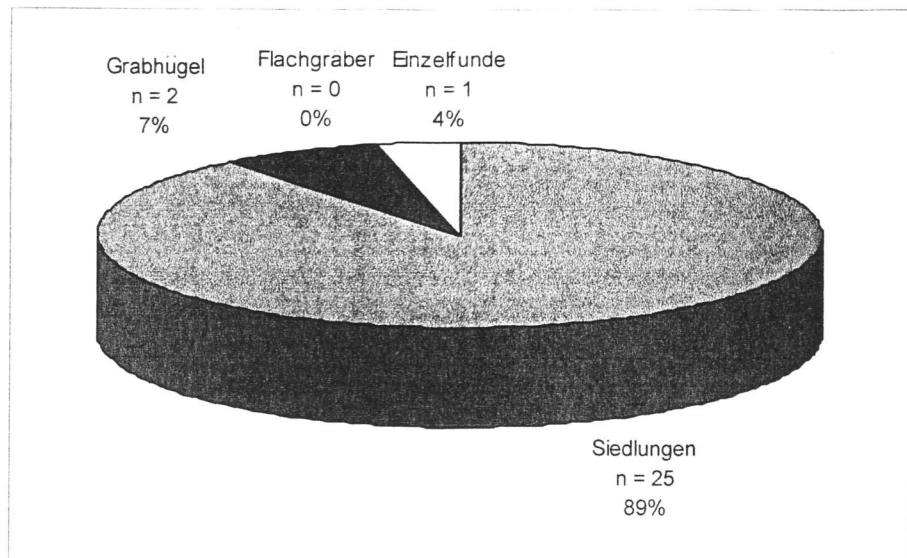
**C**

Fundstellen SHa/FLt (n = 211)



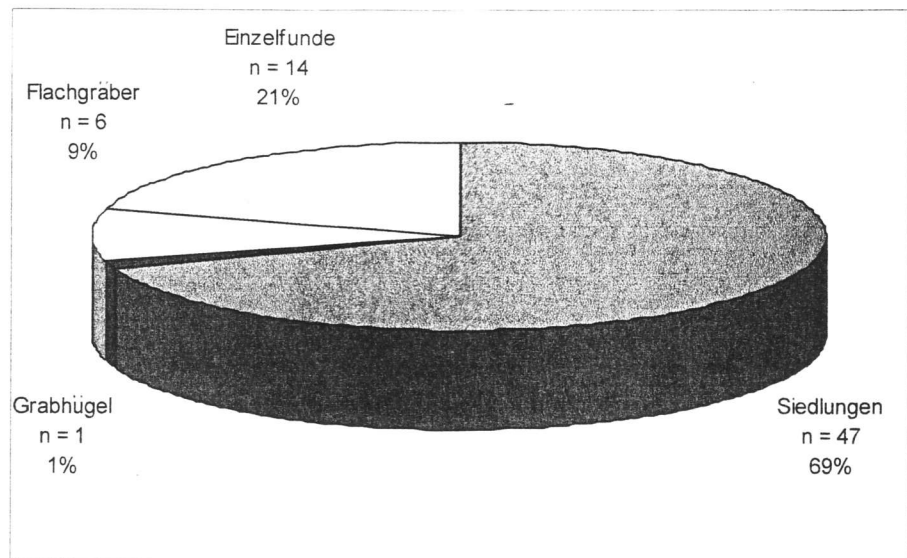
**A**

Fundstellen HaB2 (n = 28)



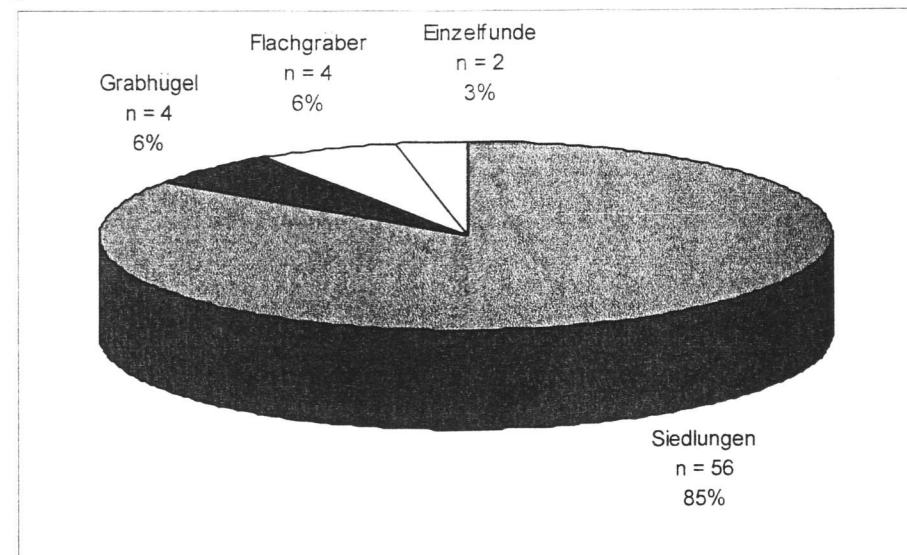
**B**

Fundstellen MLt/SLt (n = 68)



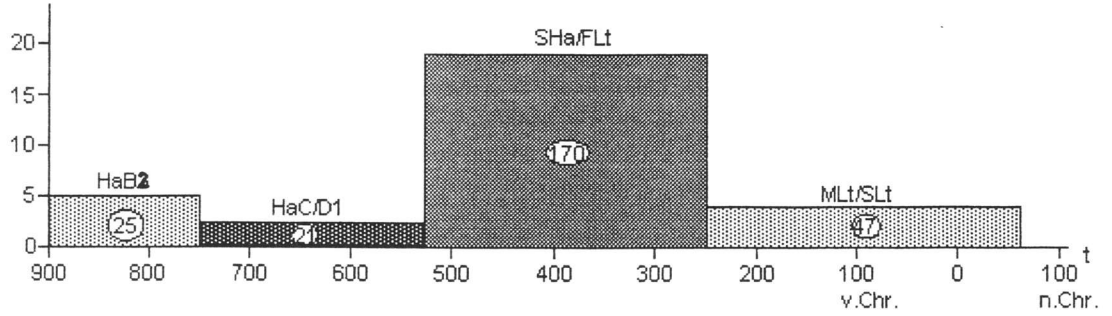
**C**

Nicht genau datierbare Fundstellen (n = 66)



**A**

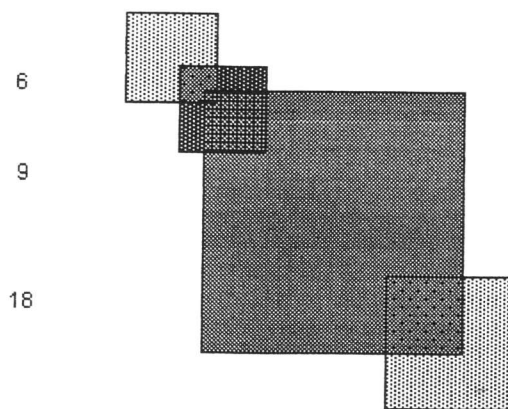
durchschnittlich  
gleichzeitige  
Siedlungen

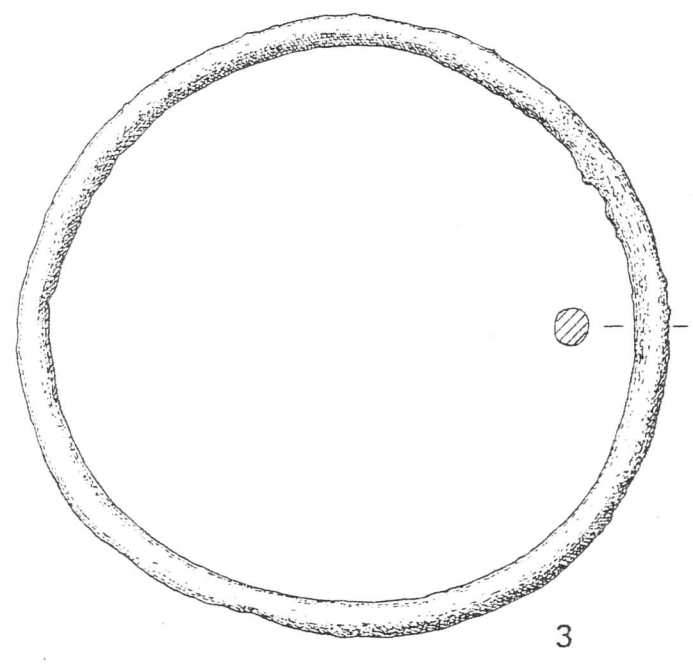
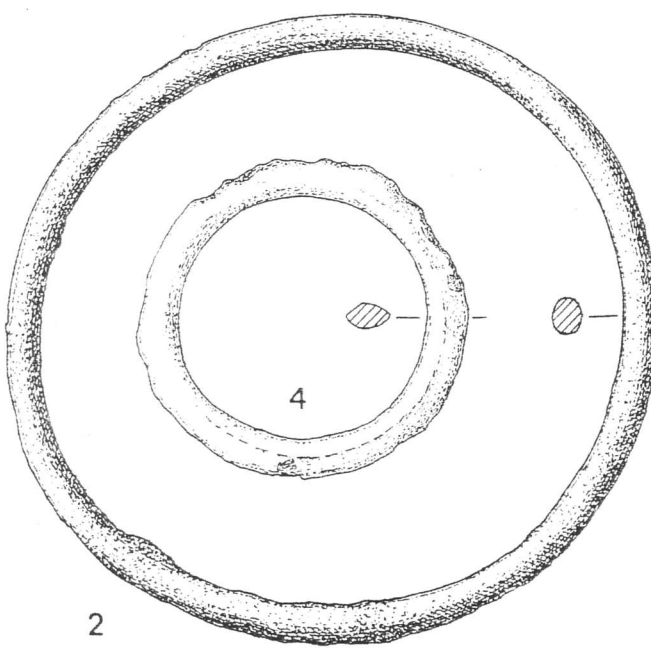
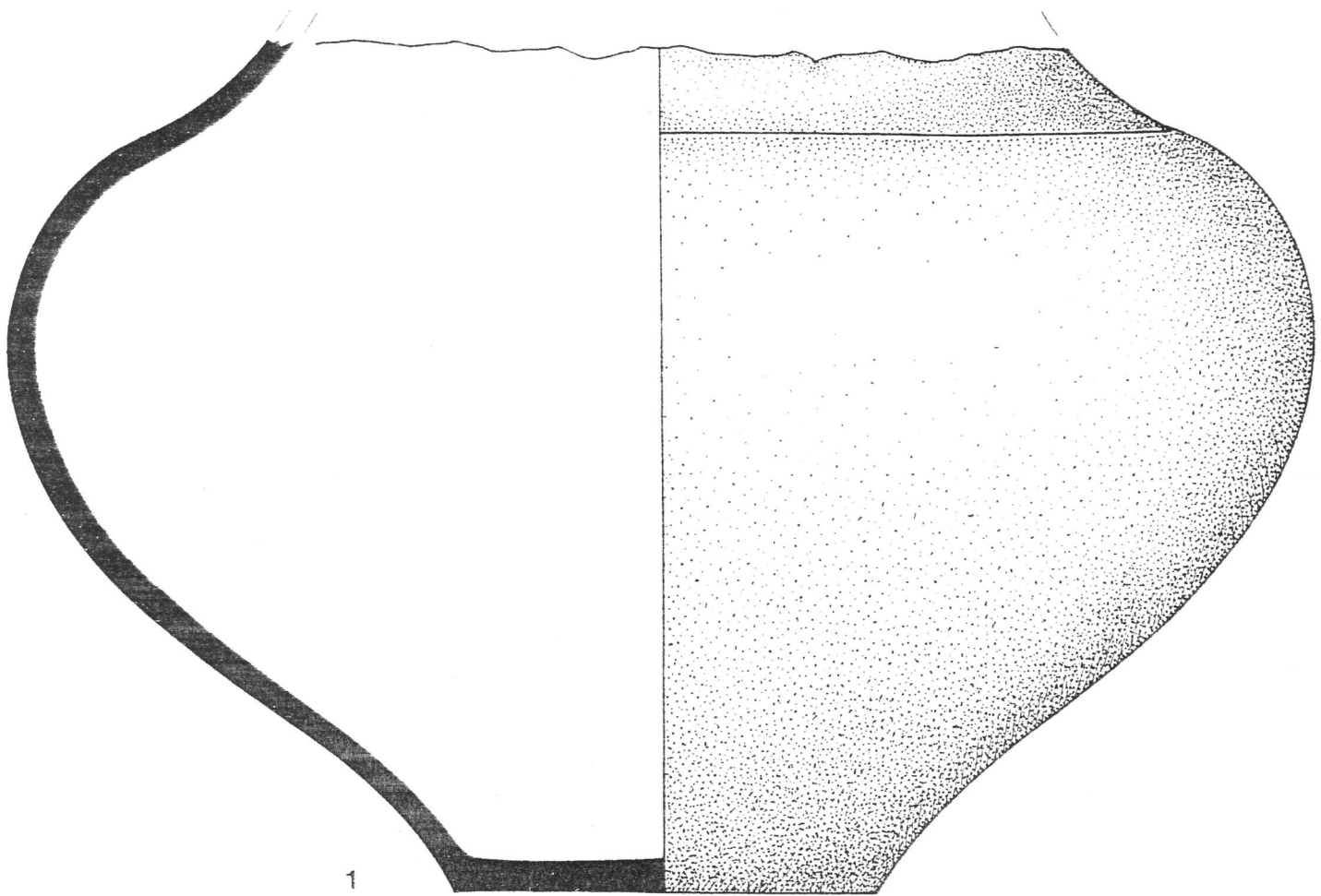


**B**

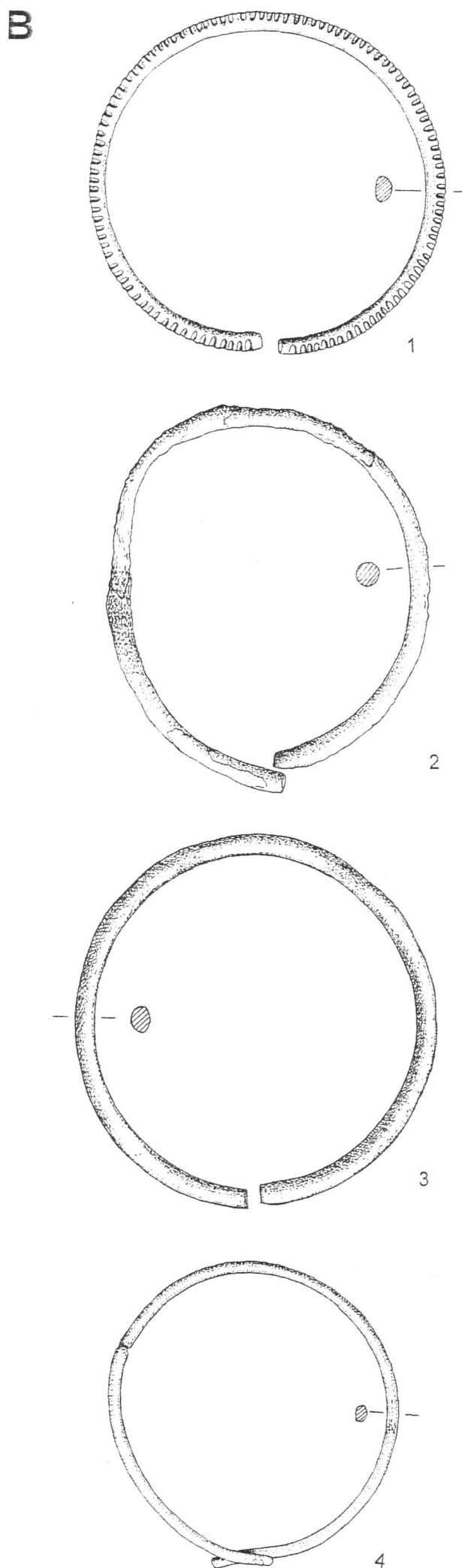
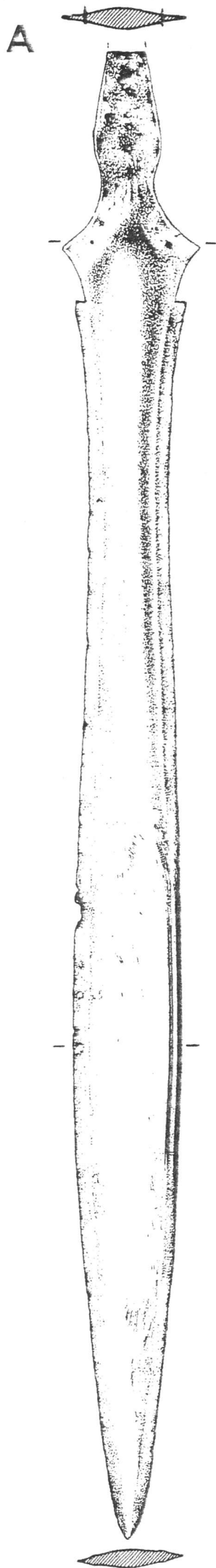
Siedlungskontinuität:

HaB2	25
HaC/D1	21
SHa/FLt	170
MLt/SLt	47



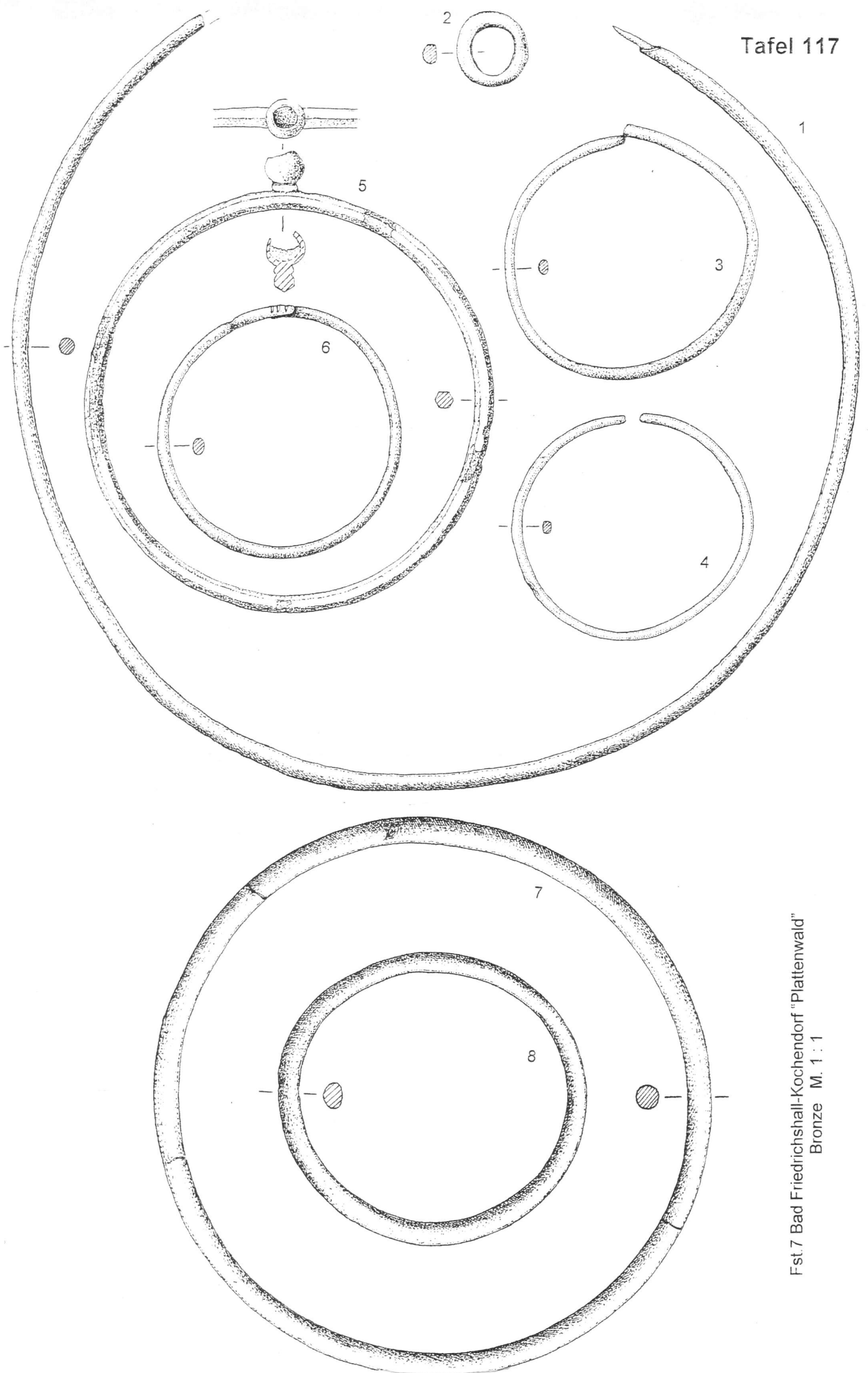


Fst.5 Bad Friedrichshall-Jagstfeld "Kocherwald"  
1: Keramik M. 1 : 2  
2-4: Bronze M. 1 : 1

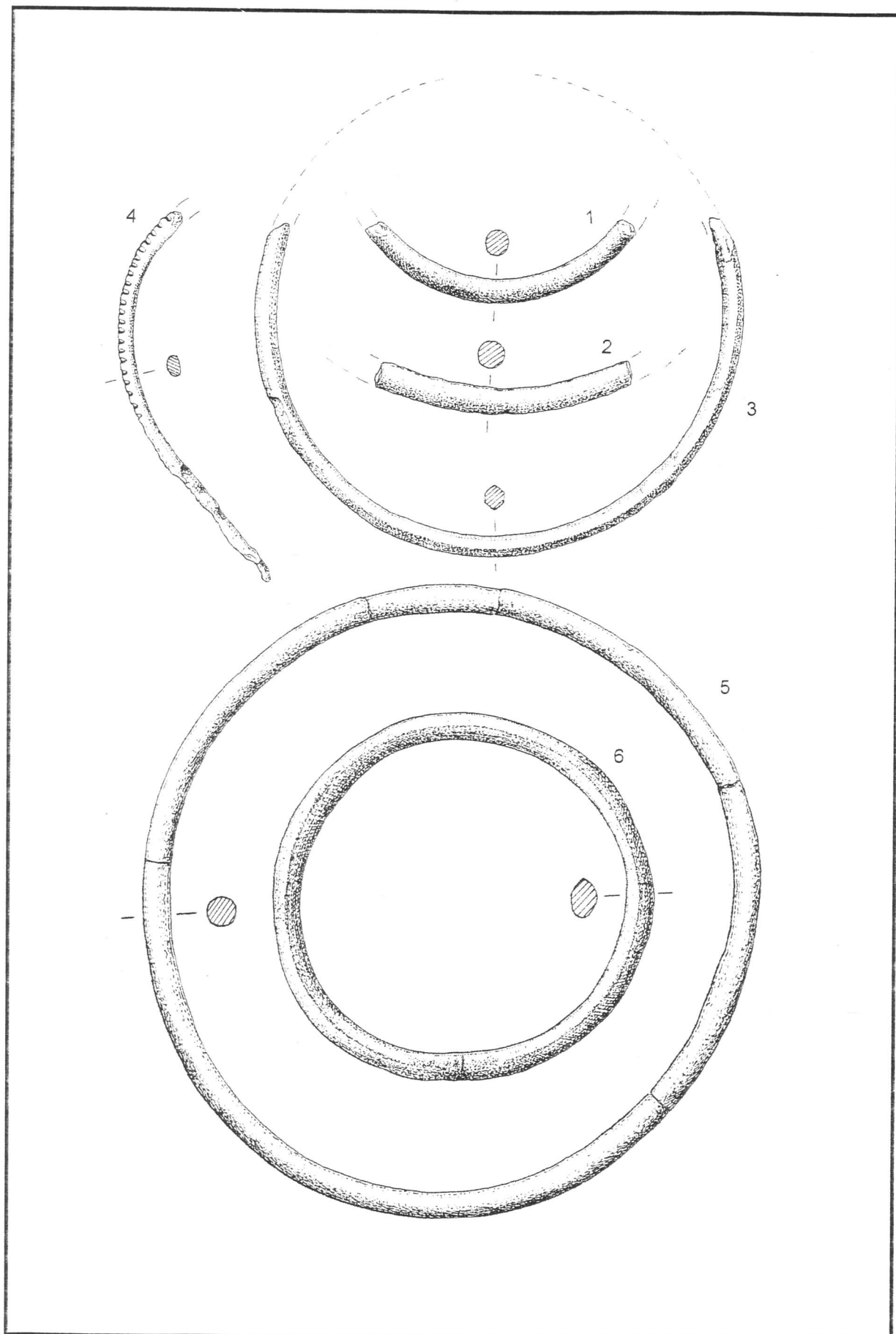


A: Fst.6 Bad Friedrichshall-Kochendorf "Neckarkanal"  
Bronze M. 1 : 2  
B: Fst.7 Bad Friedrichshall-Kochendorf "Plattenwald"  
Bronze M. 1 : 1

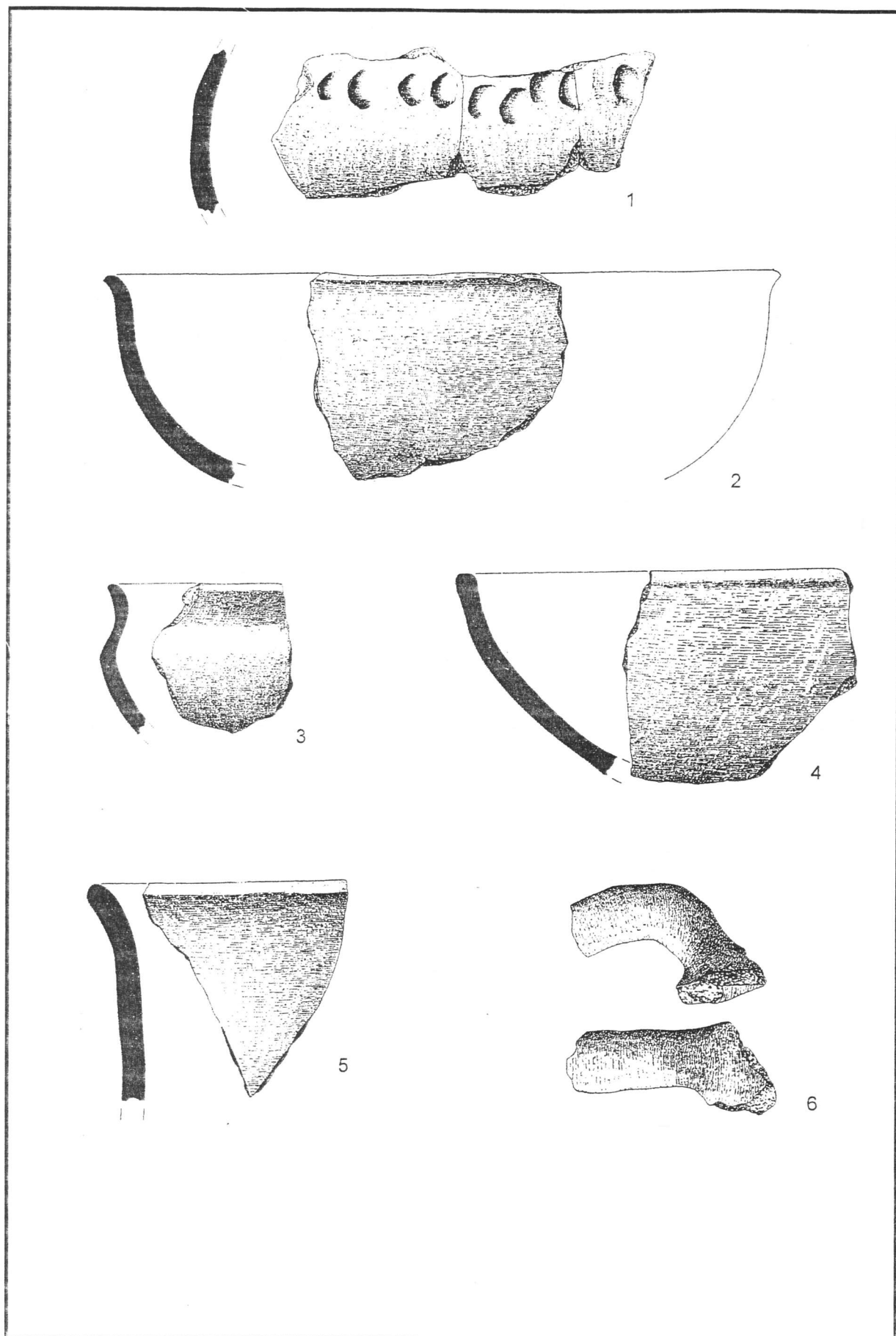




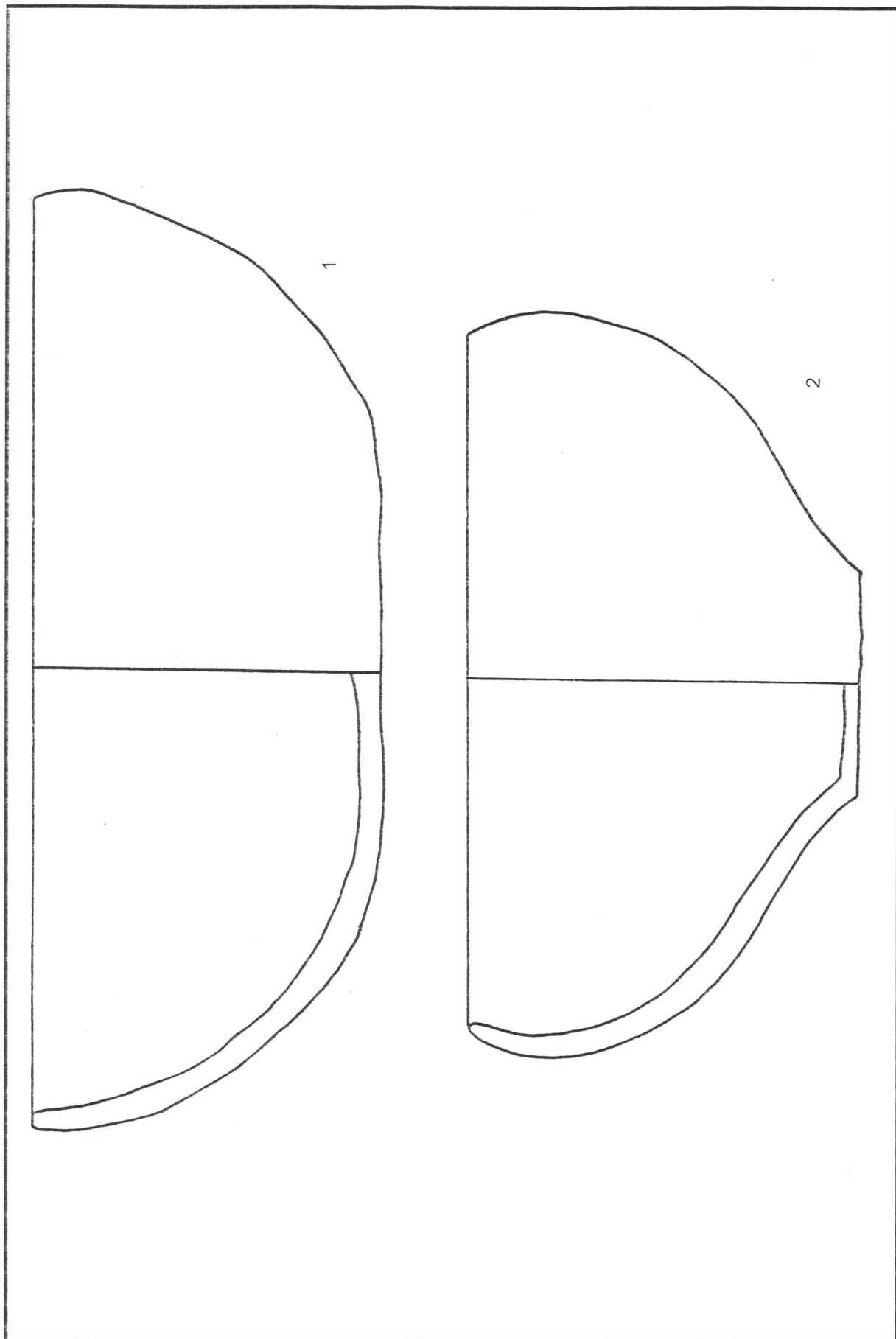
Fst.7 Bad Friedrichshall-Kochendorf "Plattenwald"  
Bronze M. 1 : 1



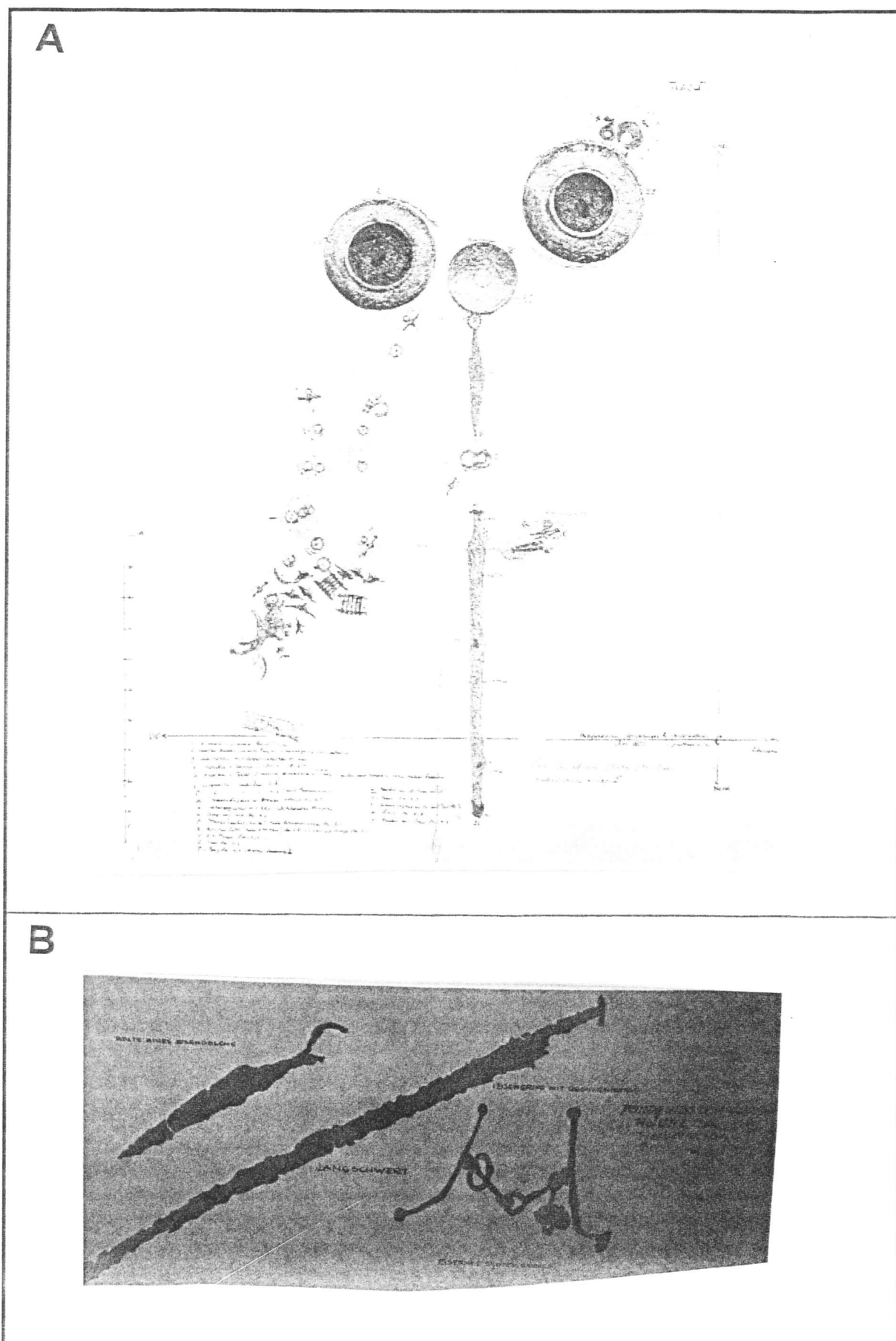
Fst.7 Bad Friedrichshall-Kochendorf "Plattenwald"  
Bronze M. 1 : 1



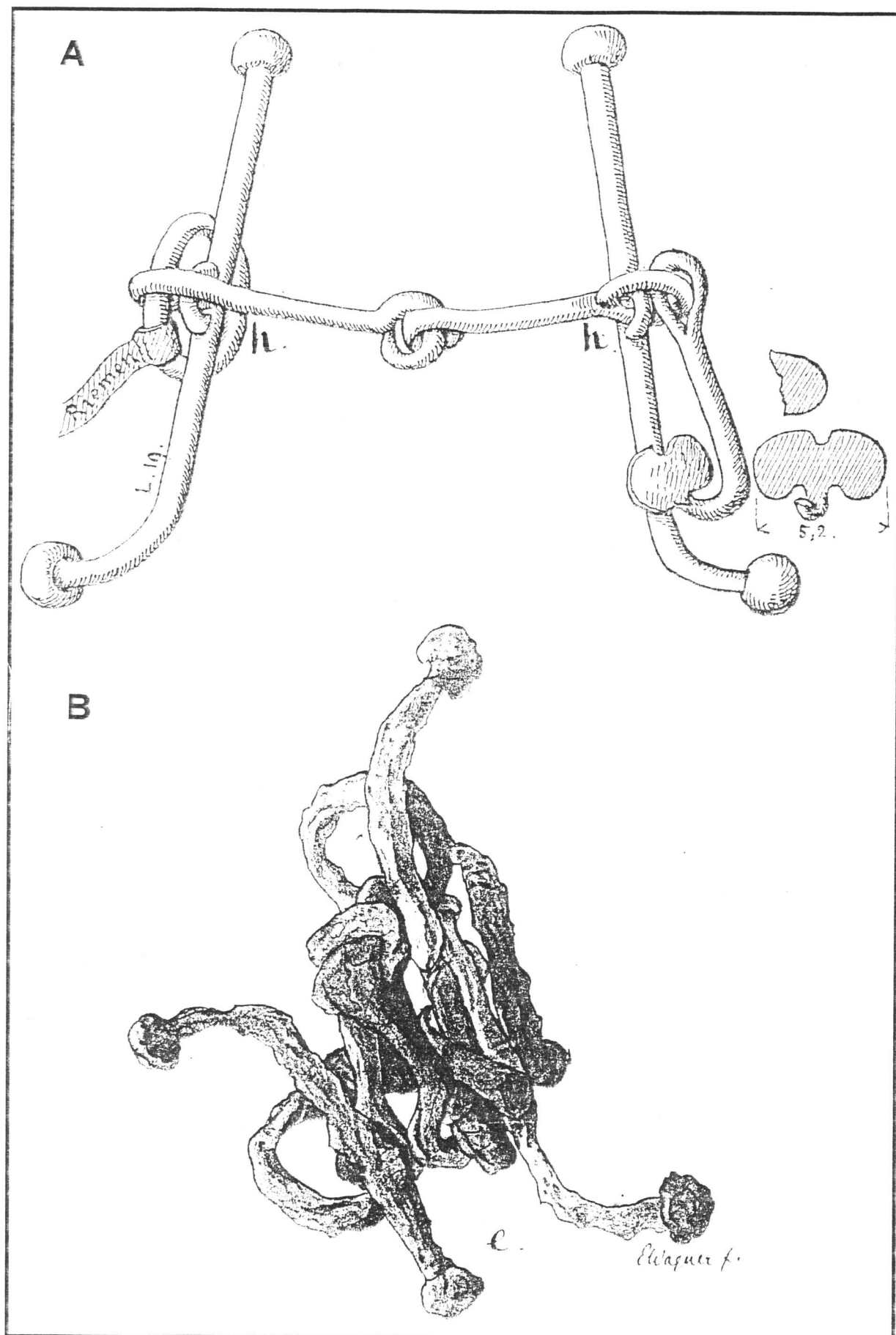
Fst.8 Bad Friedrichshall-Kochendorf "Plattenwald", Grube 2  
Keramik M. 1 : 2



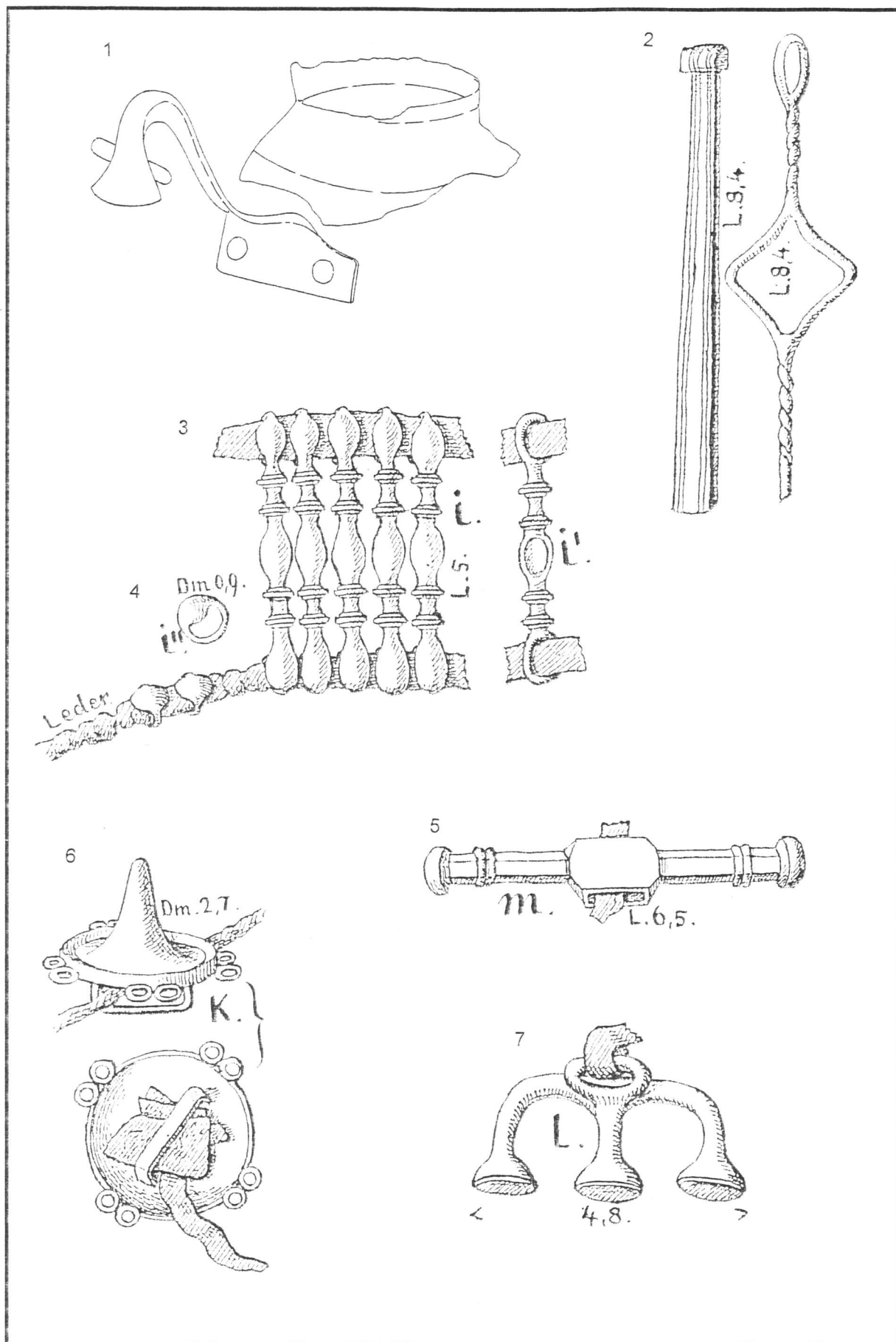
Fst.8 Bad Friedrichshall-Kochendorf "Plattenwald"  
Keiner Grube zuweisbar. Keramik M. 1 : 2



Fst.10 Bad Rappenau "Heidenschlag", Hügel A  
 A: Grabplan, M. ca. 1 : 20  
 B: Eisen o.M.



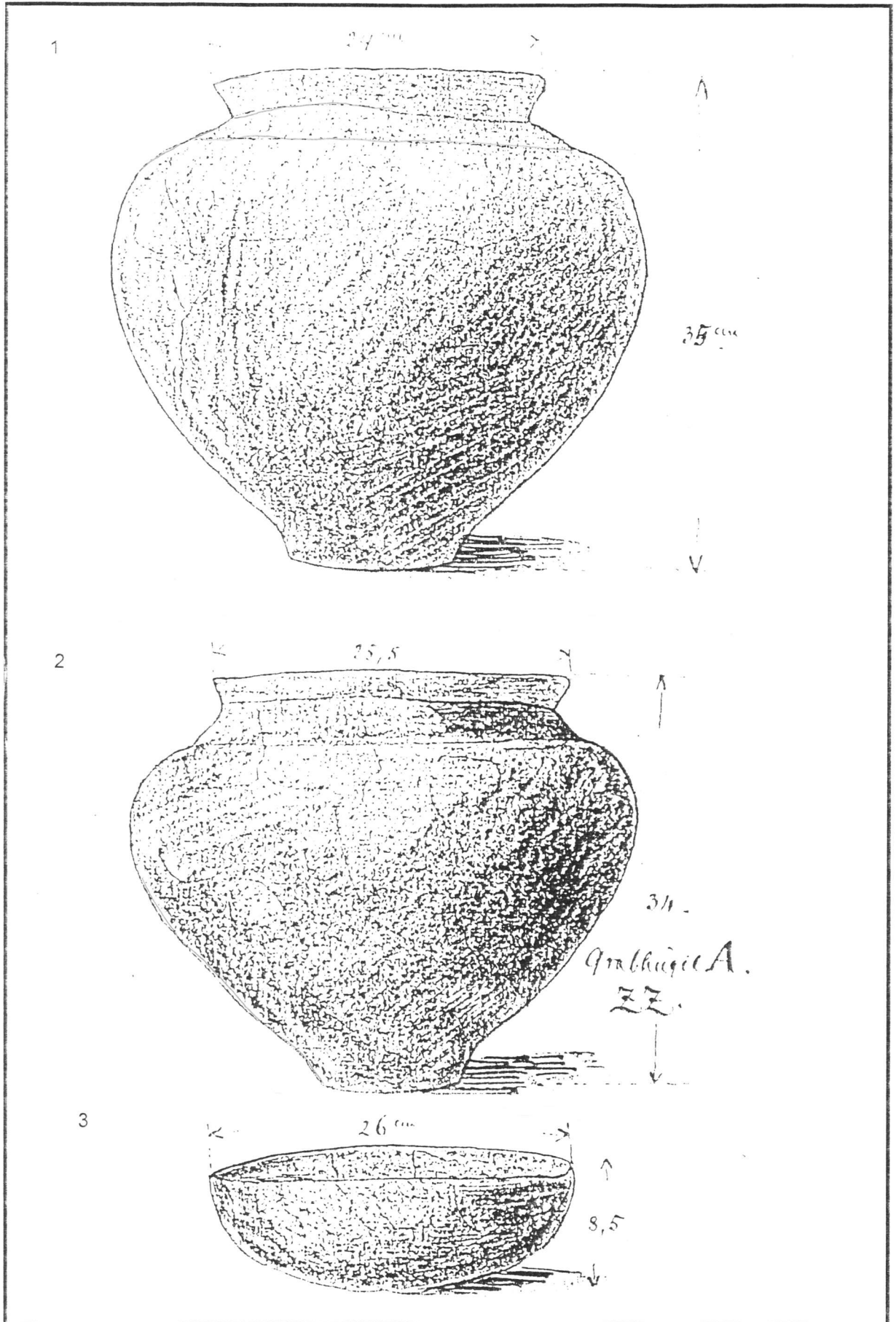
Fst. 10 Bad Rappenau "Heidenschlag", Hügel A  
Eisen M. ca. 1 : 2



Fst.10 Bad Rappenau "Heidenschlag", Hügel A

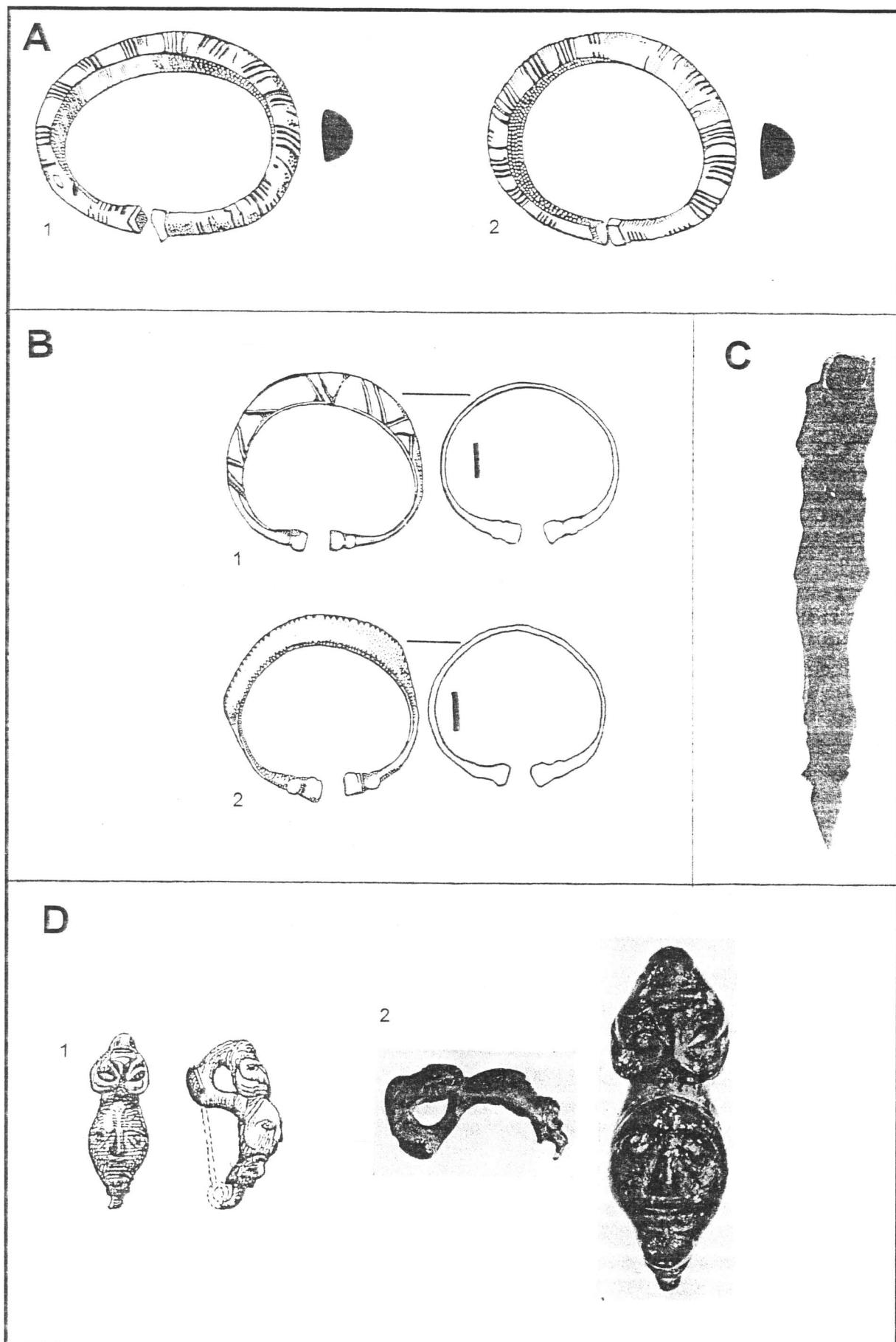
1: Bronze M. ca. 1 : 2

2-7: Bronze M. 1 : 1



Fst. 10 Bad Rappenau "Heidenschlag", Hügel A.  
Keramik M. 1 : 4





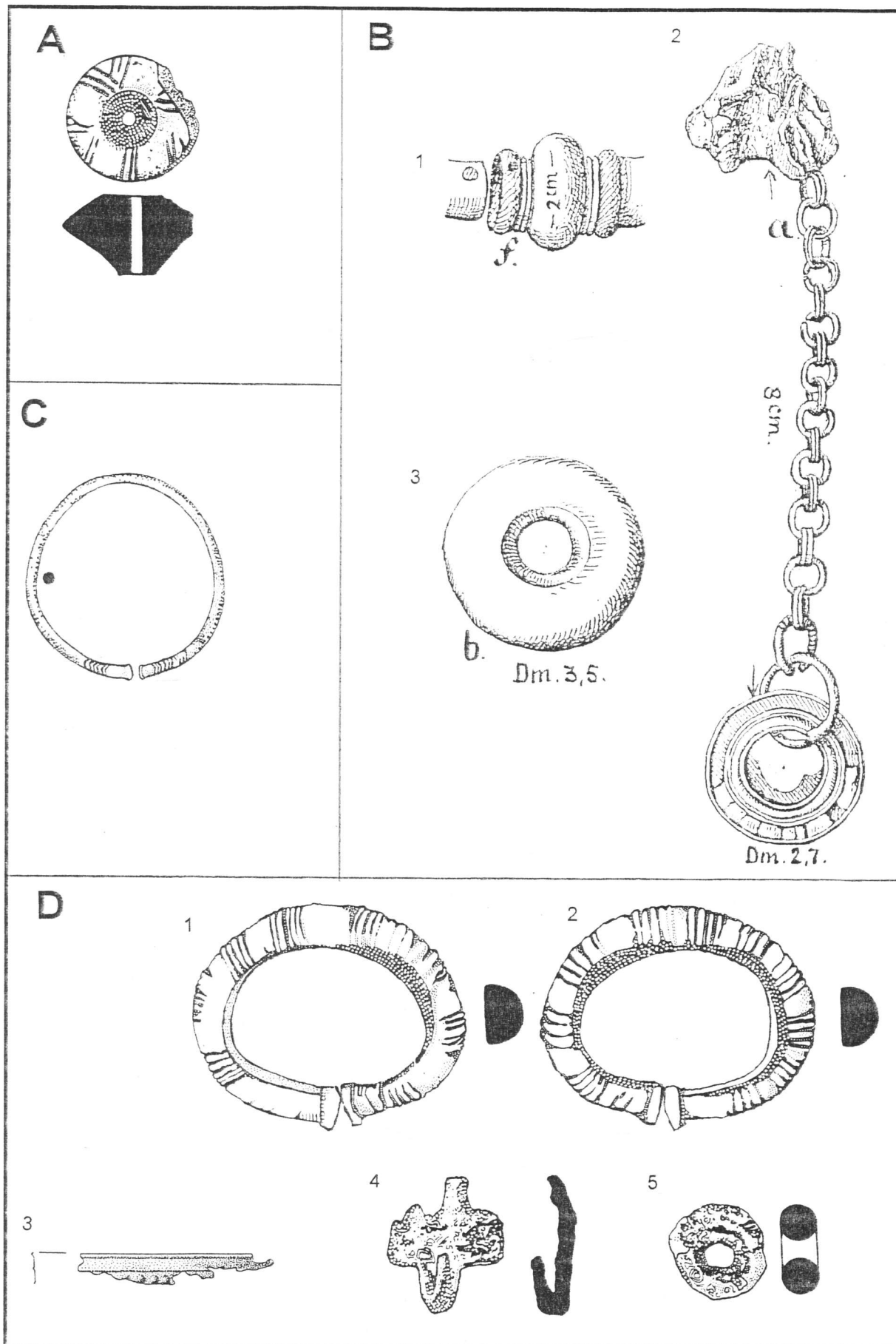
Fst. 10 Bad Rappenau "Heidenschlag" Hügel B

A: Grab 1, Bronze M. 1 : 2

B: Grab 2, Bronze M. 1 : 2

C: Grab 3, Eisen o.M.

D: Grab 4, Bronze. D1: M. 1 : 1, D2: M. 2 : 1



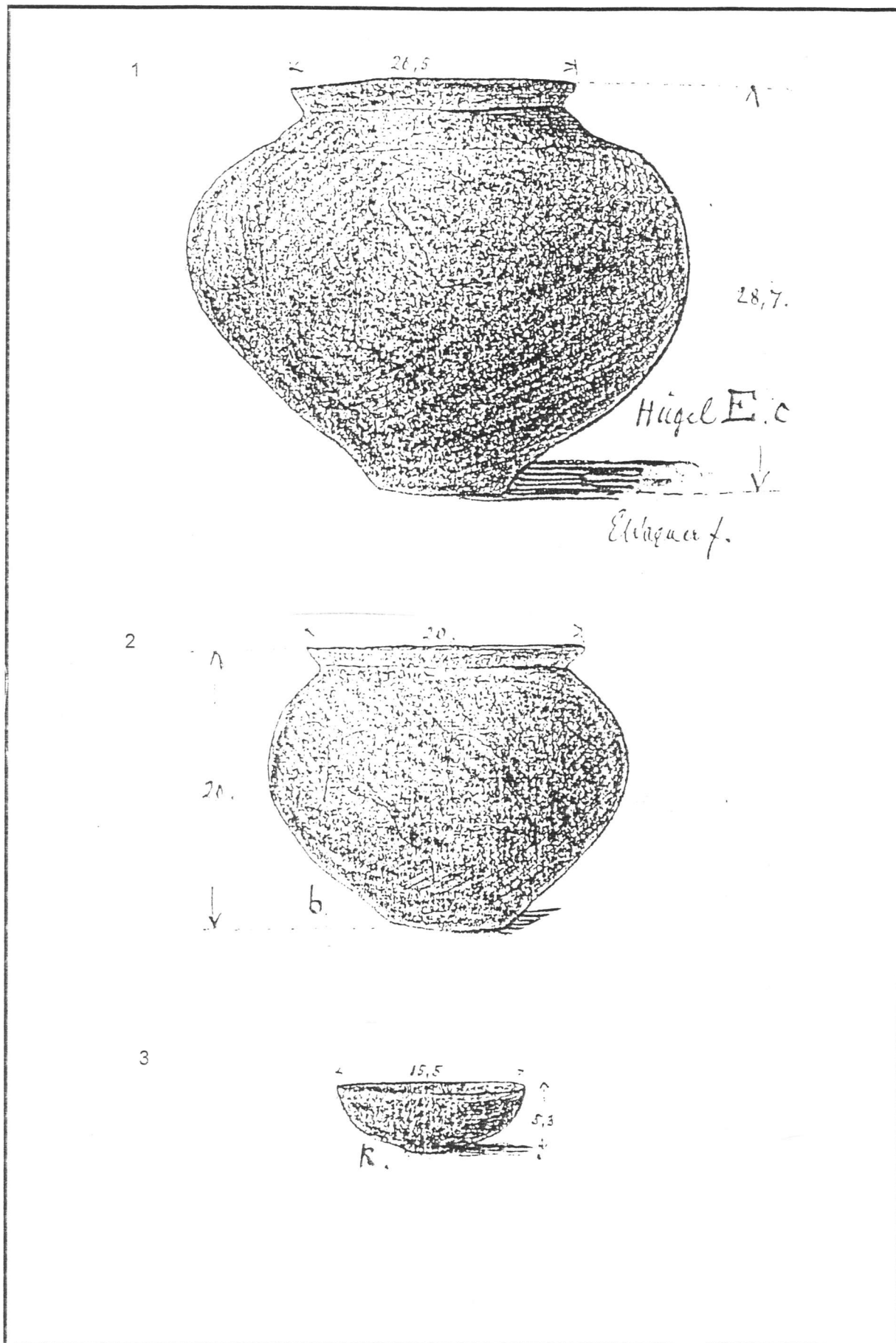
Fst. 10 Bad Rappenau "Heidenschlag"

A: Hügel C, Keramik M. 1 : 2

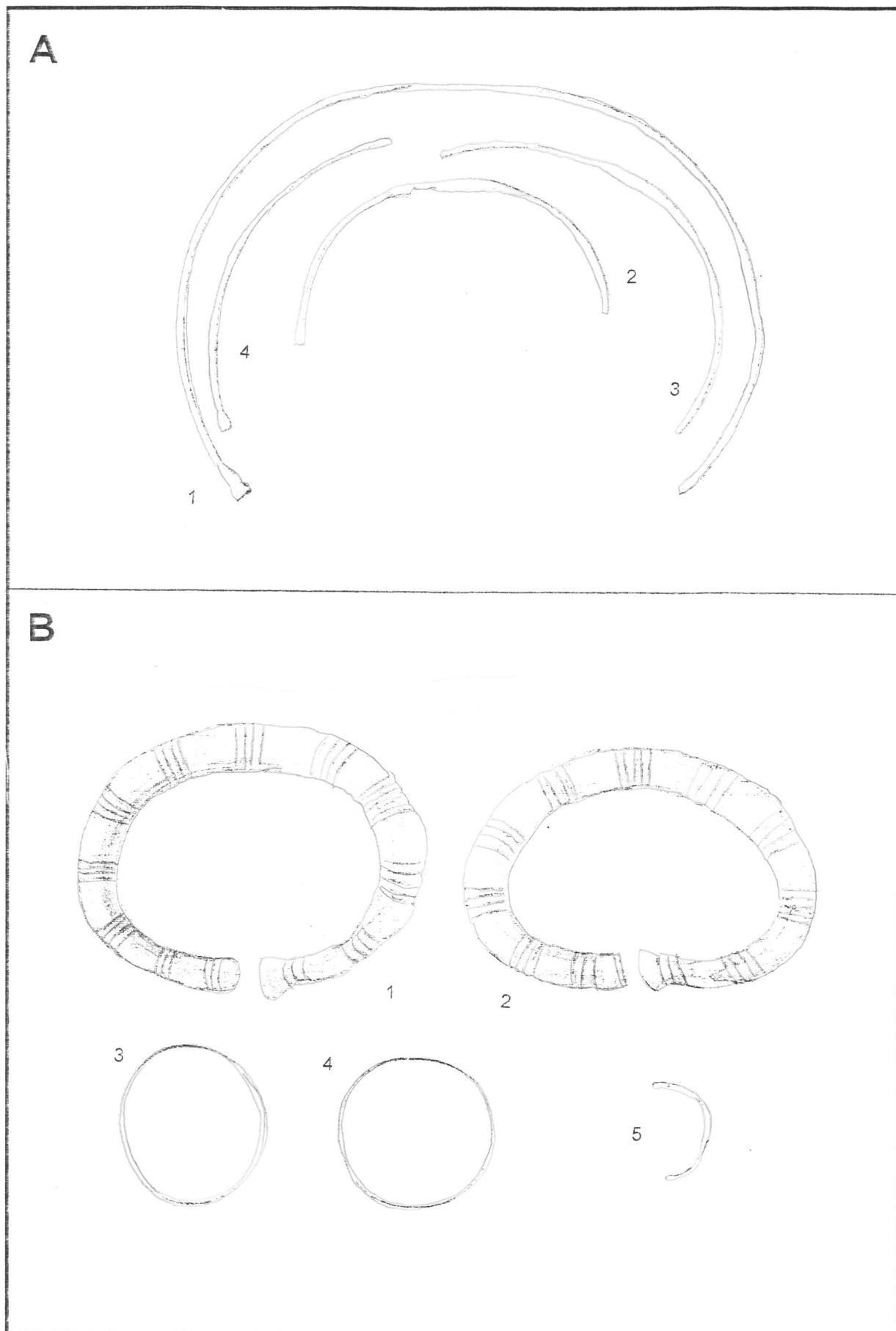
B: Hügel D Grab 2, 1-2: Bronze; 3: Bernstein M. 1 : 1

C: Hügel D?, Bronze M. 1 : 2

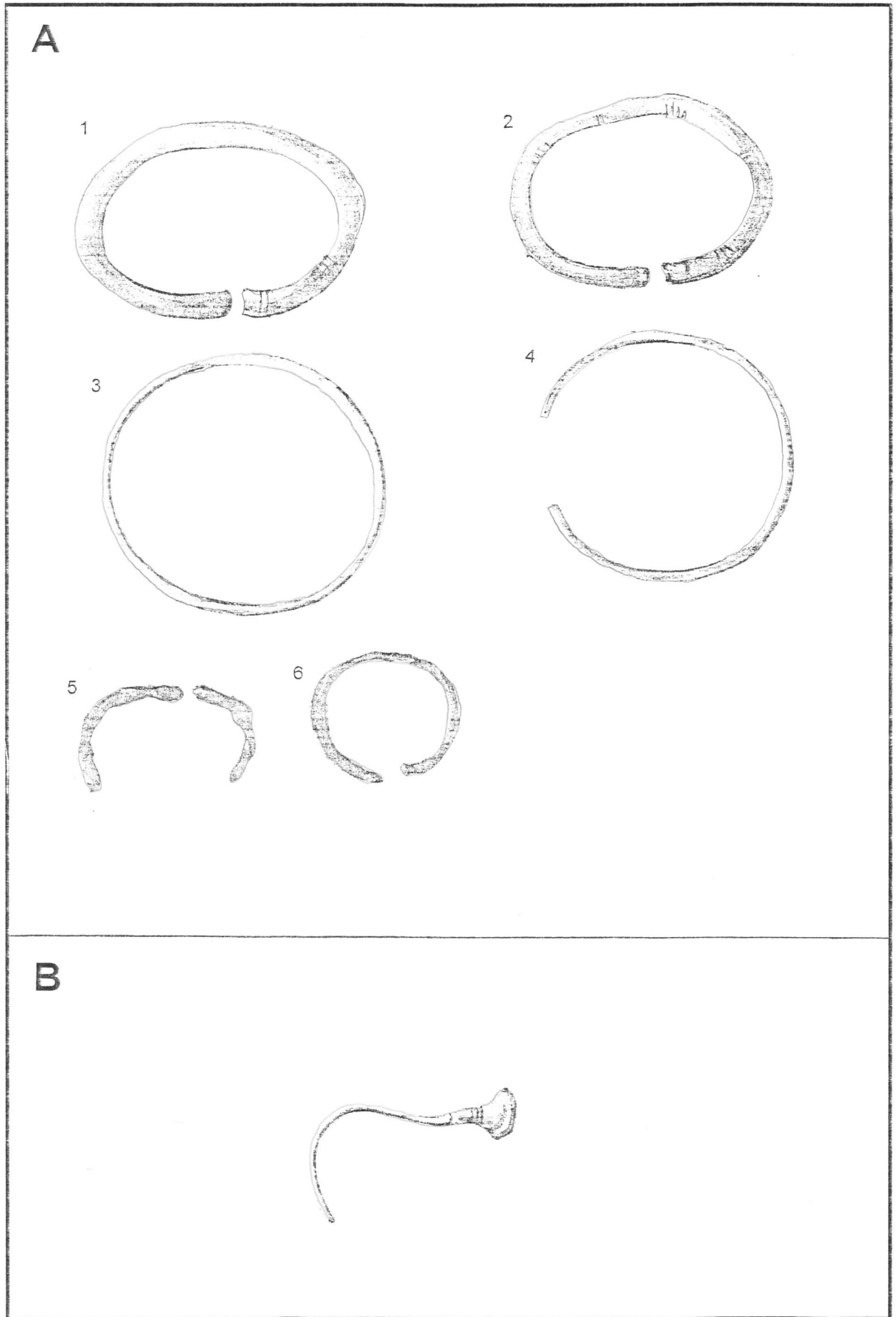
D: Hügel F, 1-3: Bronze; 4-5: Eisen M. 1 : 2



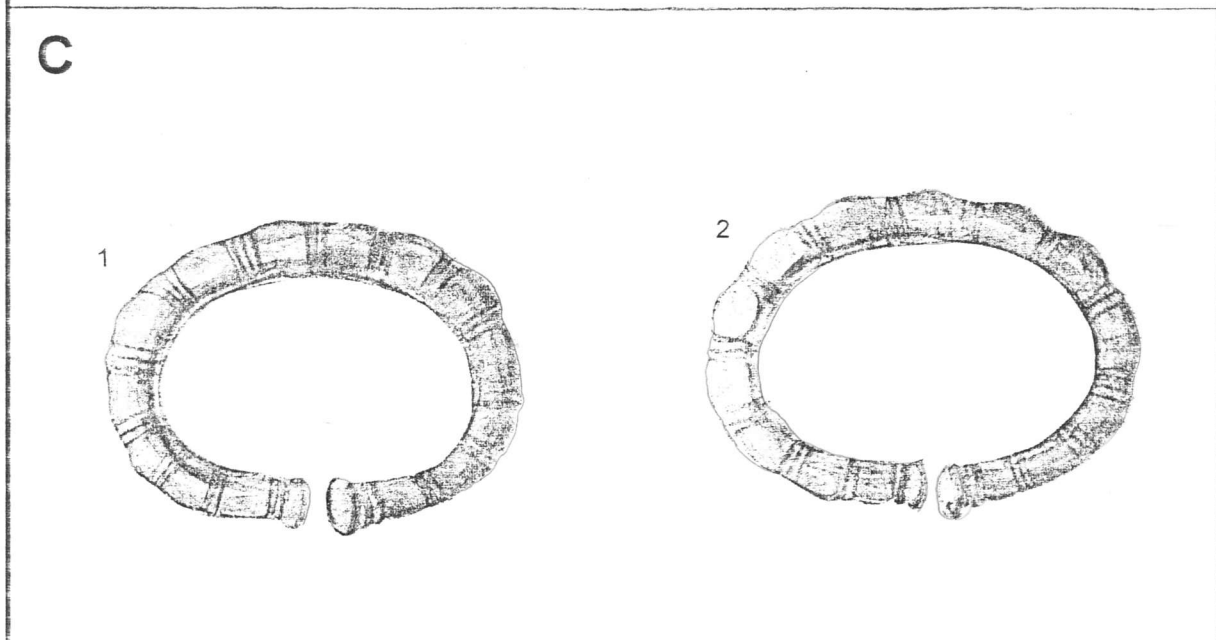
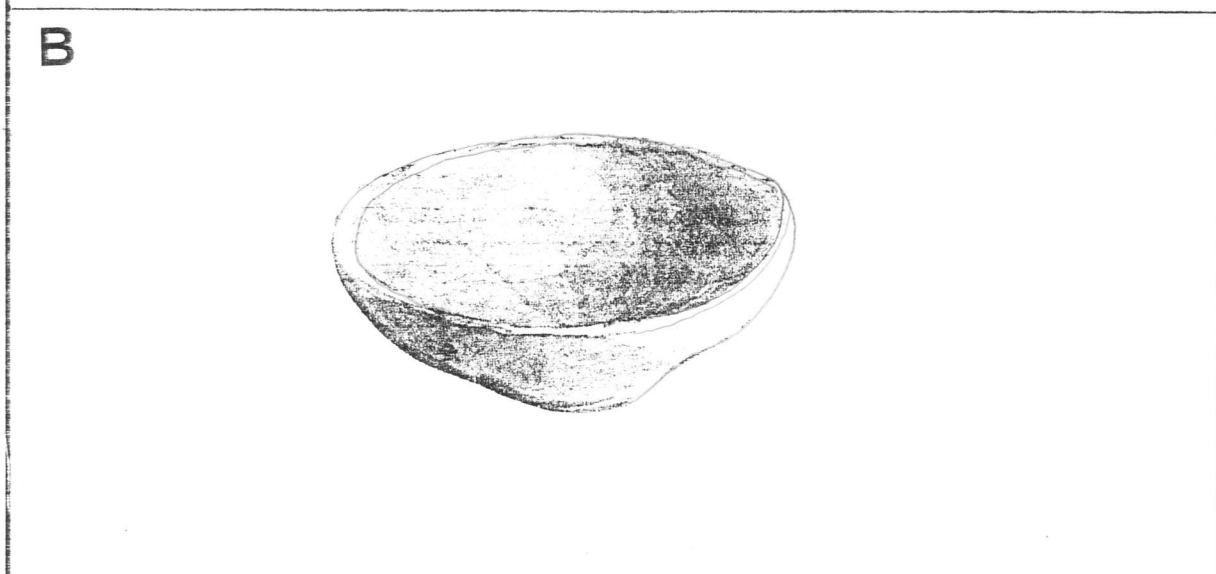
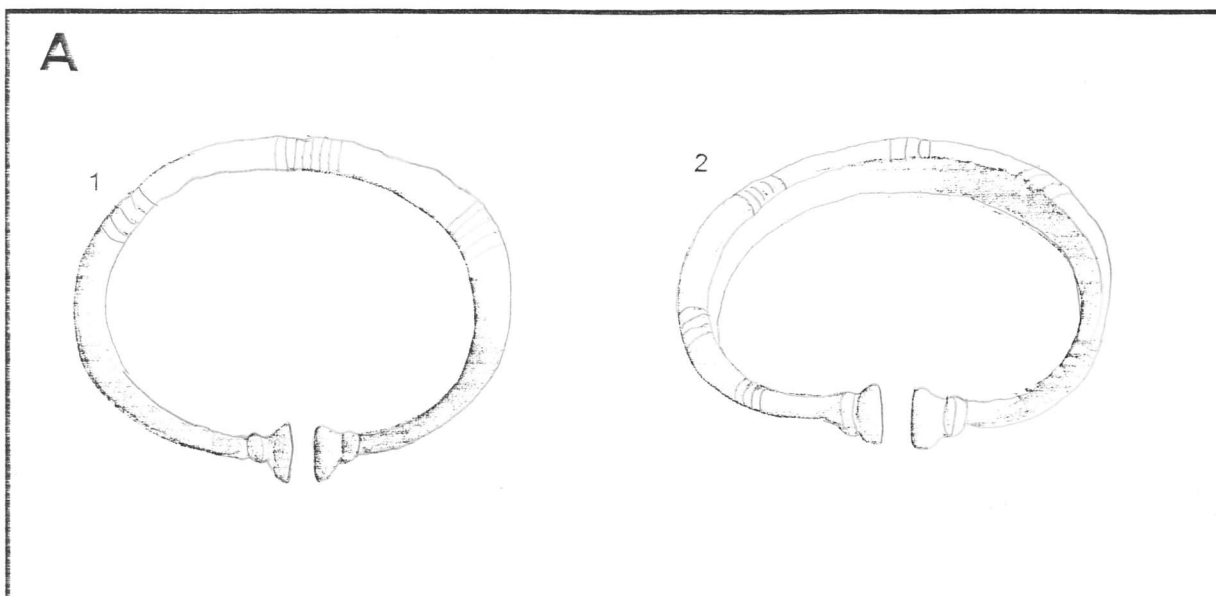
Fst. 10 Bad Rappenau "Heidenschlag", Hügel E  
Keramik M. 1 : 4



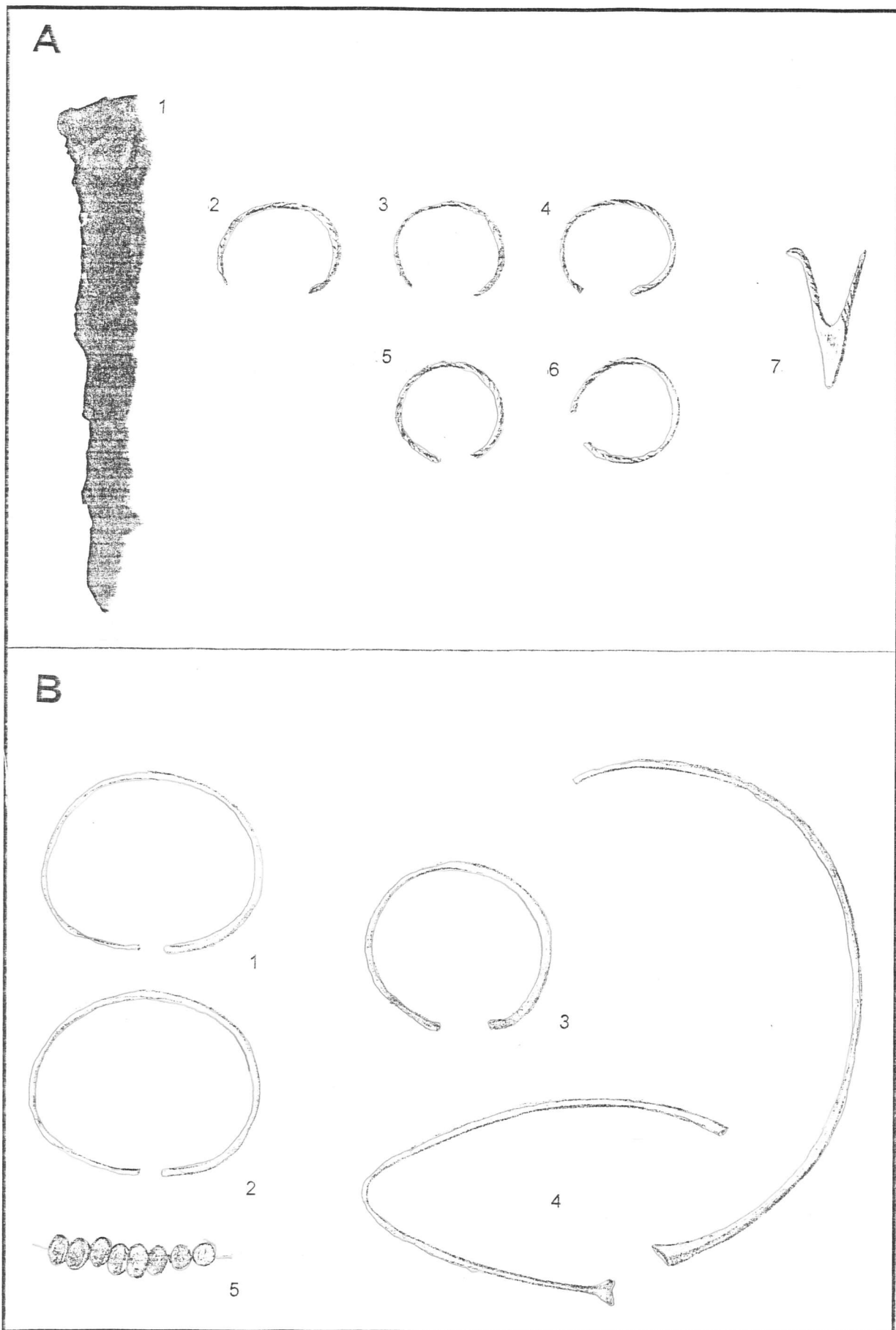
Fst. 10 Bad Rappenau "Heidenschlag"  
A: Hügel D Grab 4, Bronze o.M.  
B: Hügel E, Bronze o.M.



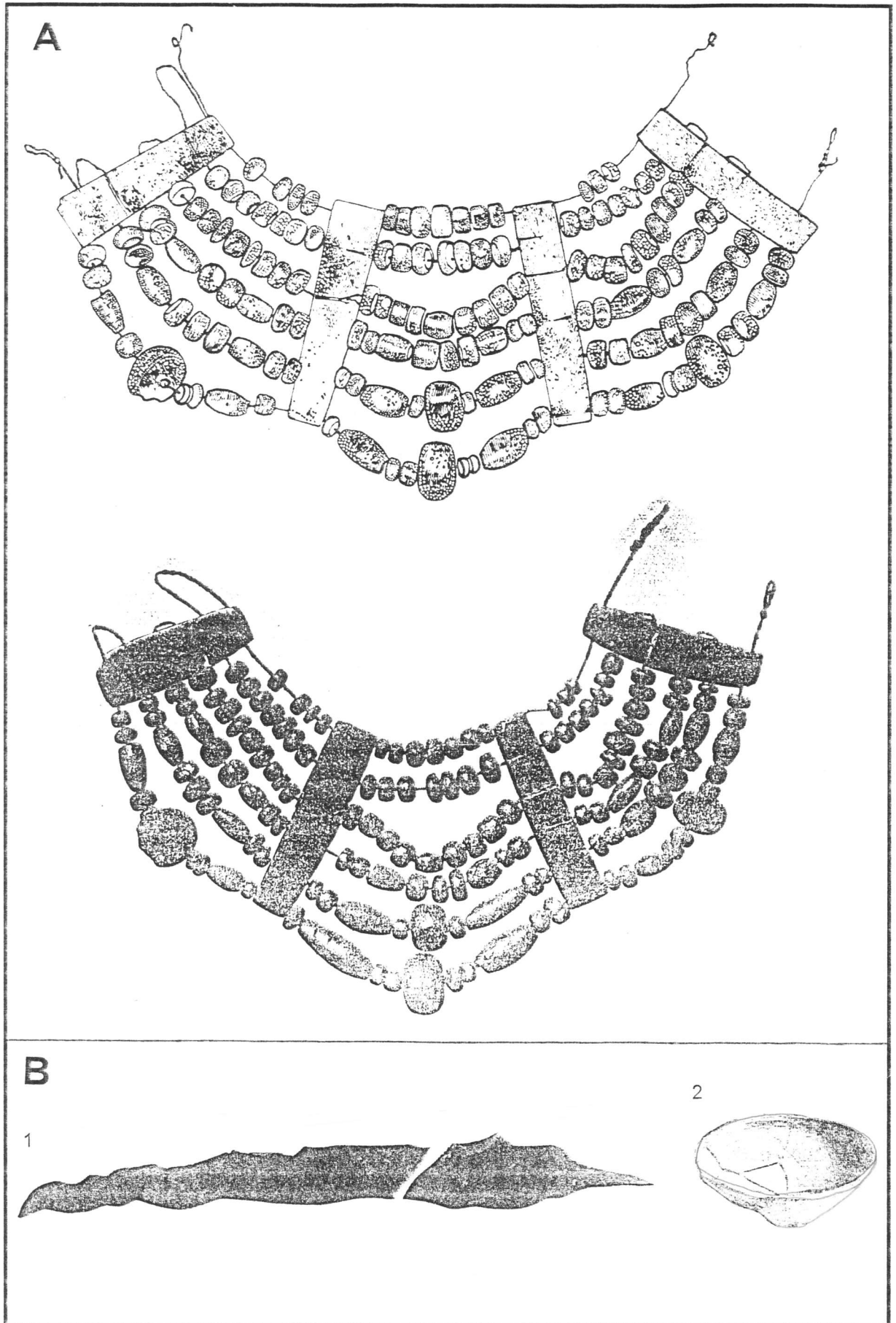
Fst. 10 Bad Rappenau "Heidenschlag"  
 A: Hügel G, 1-4: Bronze, 5-6: Eisen o.M.  
 B: Hügel G?, Bronze o.M.



Fst. 10 Bad Rappenau "Heidenschlag"  
A: Hügel H, Bronze o.M.  
B: Hügel K, Keramik o.M.  
C: Hügel L Grab 1, Bronze o.M.

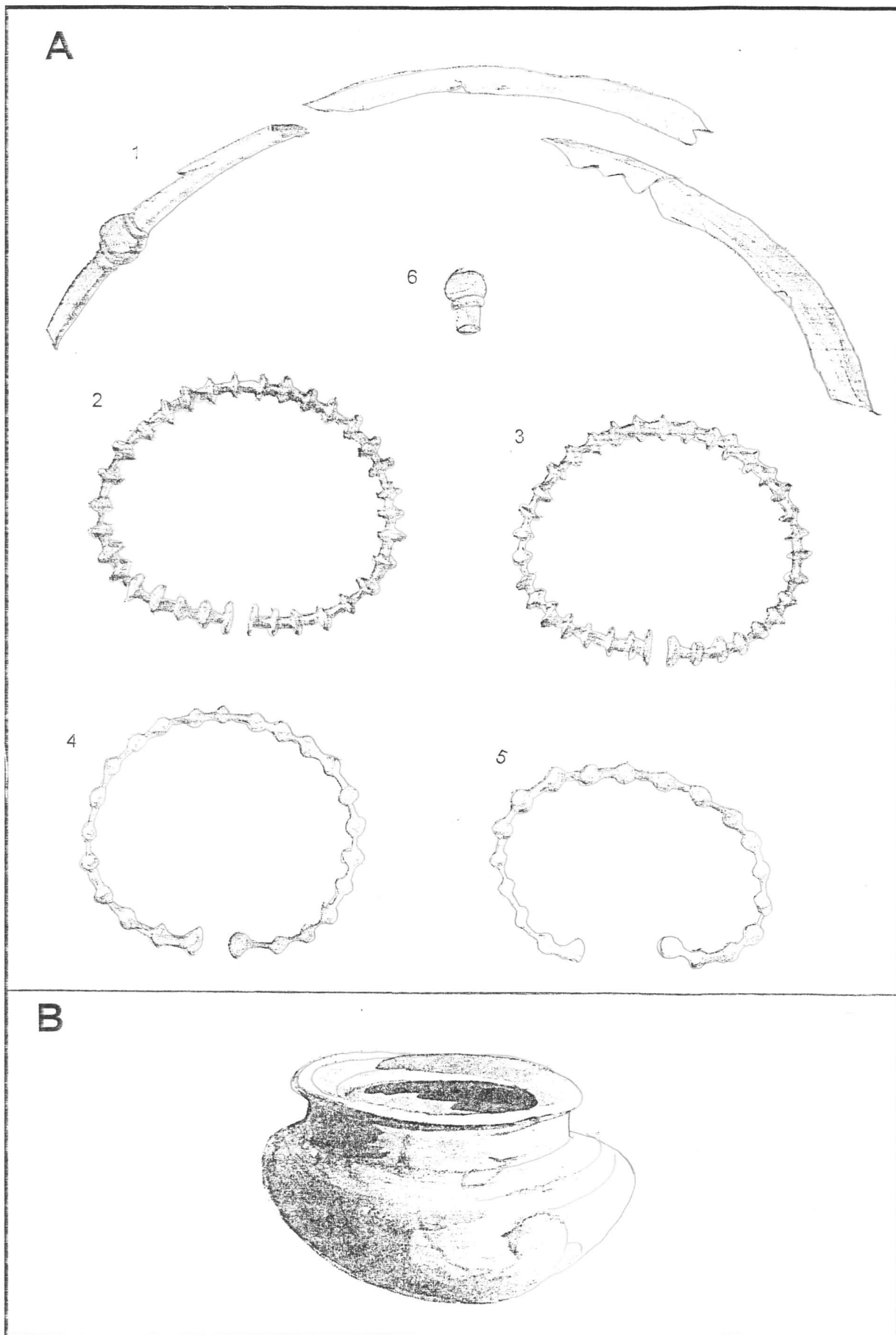


Fst.10 Bad Rappenau "Heidenschlag" Hügel L  
 A: Grab 1, 1: Eisen, 2-7: Bronze o.M.  
 B: Grab 2, 1-4: Bronze, 5: Glas o.M.



Fst.10 Bad Rappenau "Heidenschlag"  
A: Hügel L Grab 1, Bernstein und Gagat M. 1 : 2  
B: Hügel M, 1: Eisen, 2: Keramik o.M.

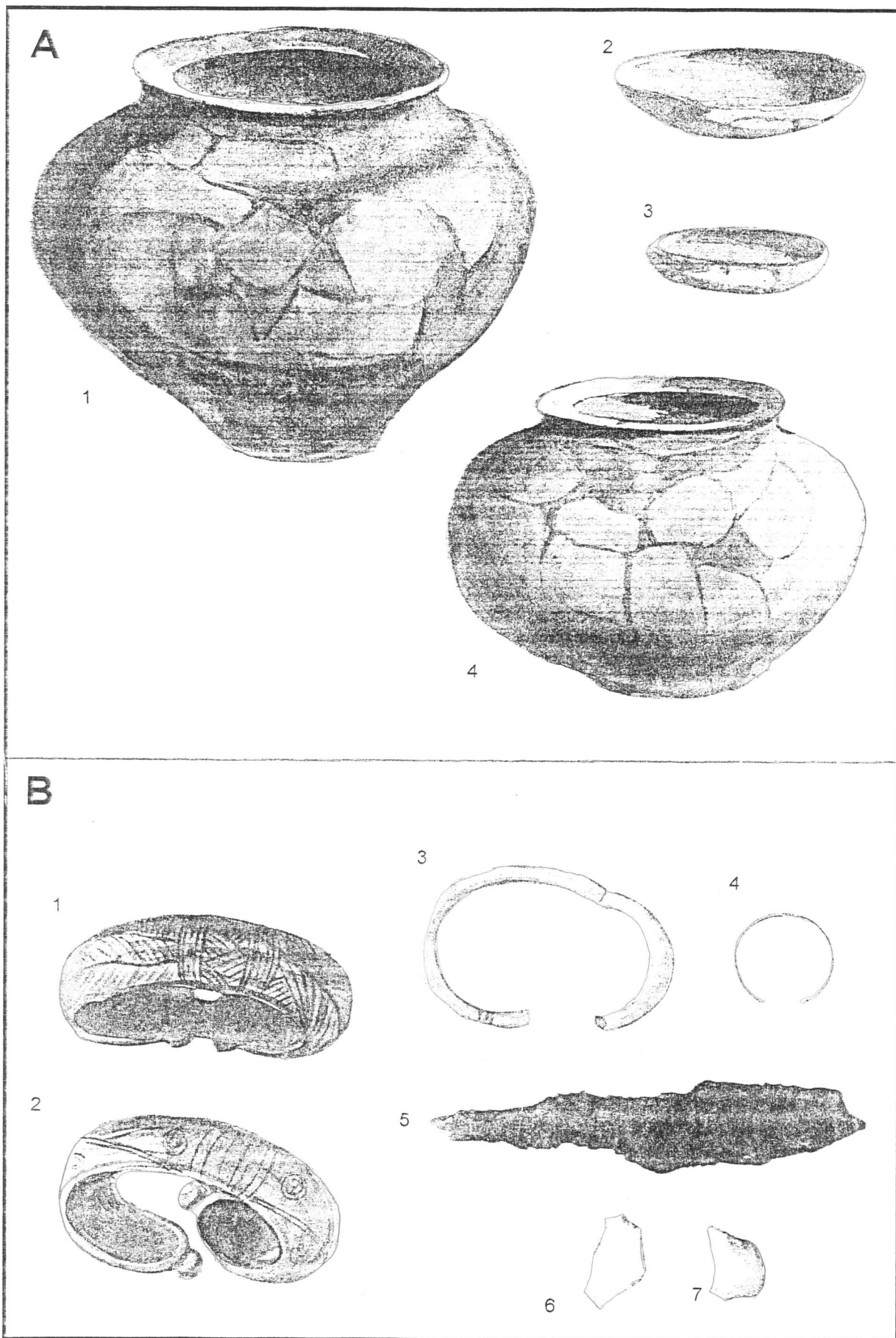




Fst.10 Bad Rappenau "Heidenschlag"

A: Hügel O, Bronze o.M.

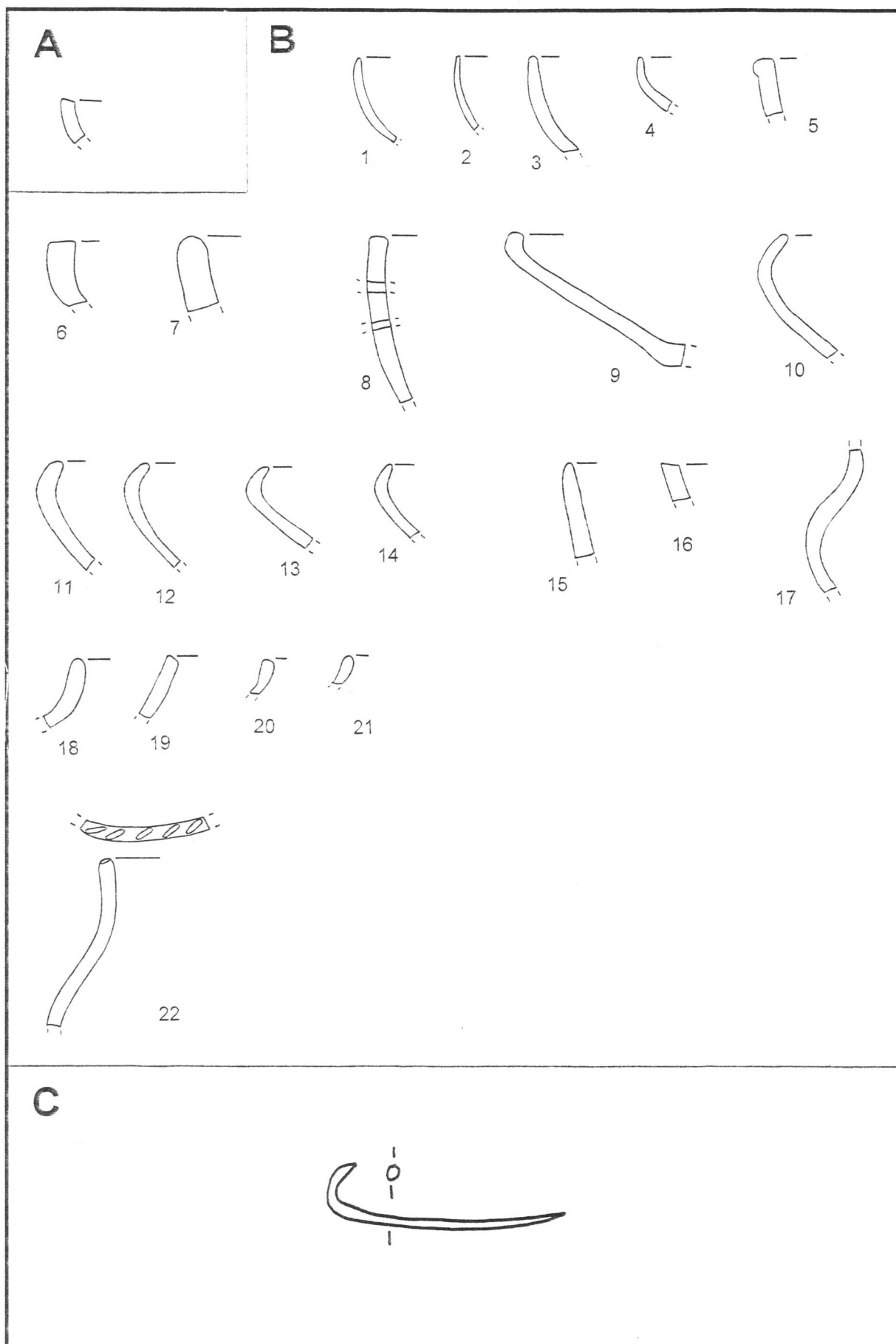
B: Hügel S, Keramik o.M.



Fst. 10 Bad Rappenau "Heidenschlag"

A: Hügel Q (H?), Keramik o.M.

B: Hügel T oder U, 1-4: Bronze, 5: Eisen, 6-7: Keramik o.M.

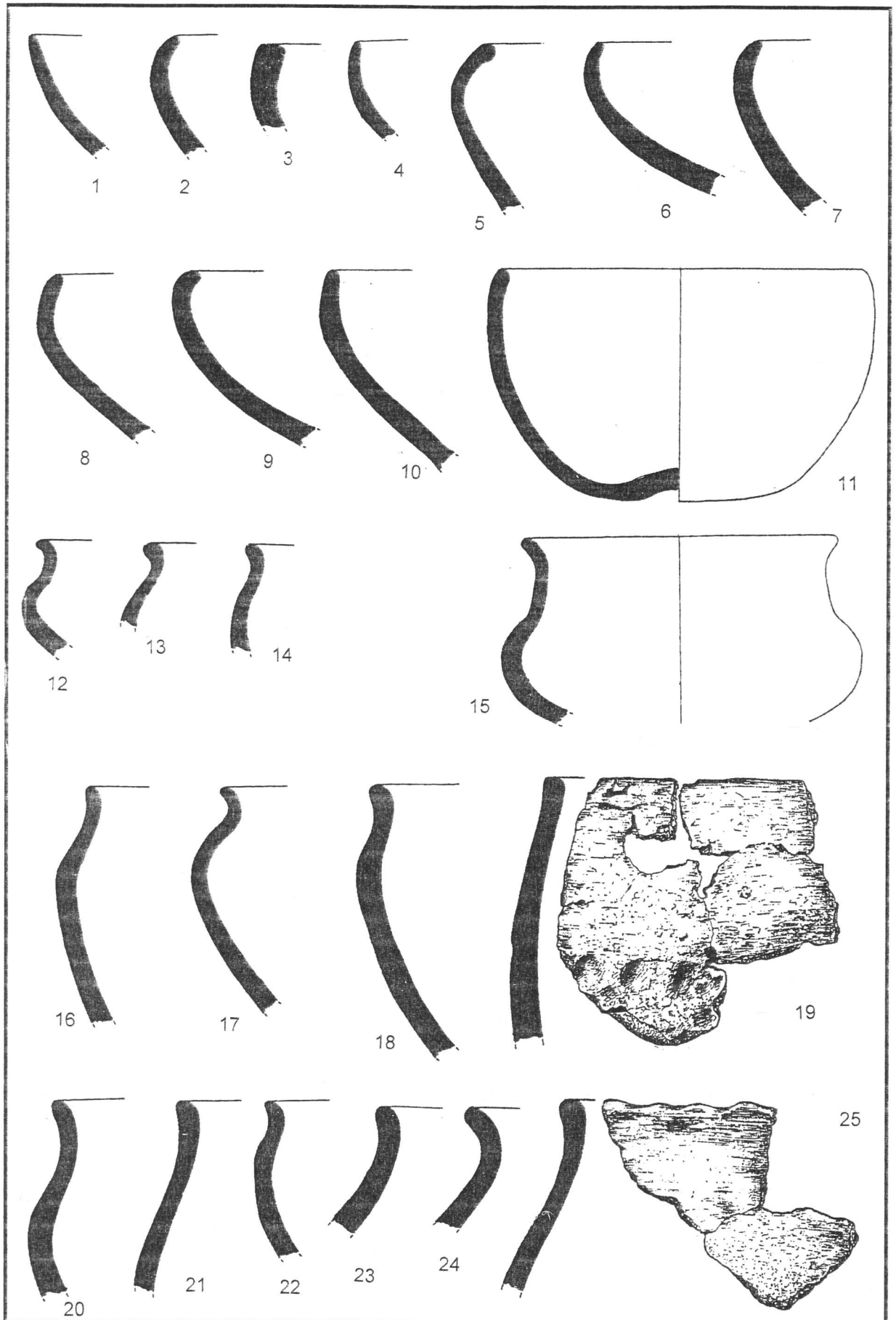


Fst.13 Bad Rappenu-Bonfeld "Breitloch"

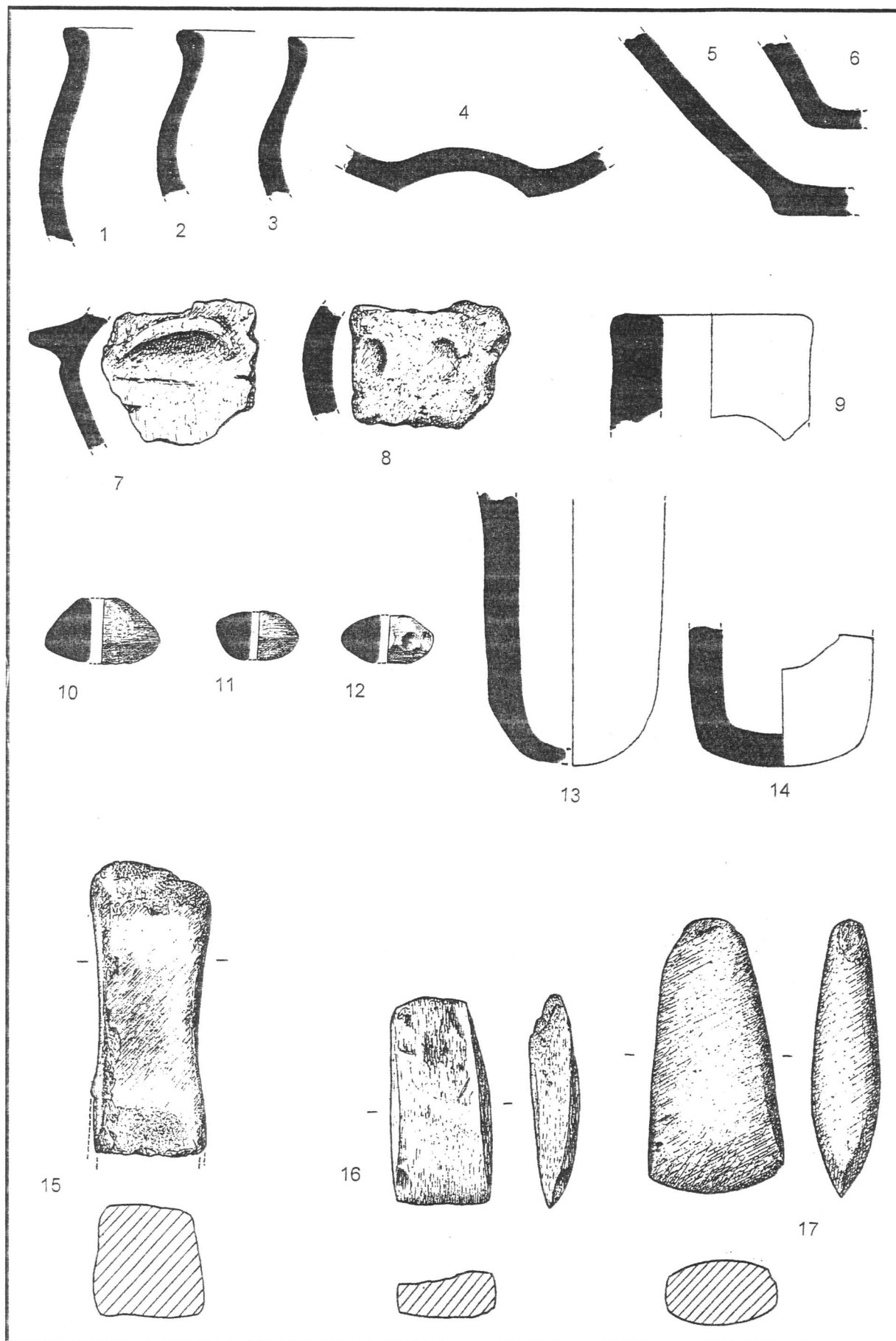
A: Grube 1, Keramik M. 1 : 2

B: Grube ?, Keramik M. 1 : 2

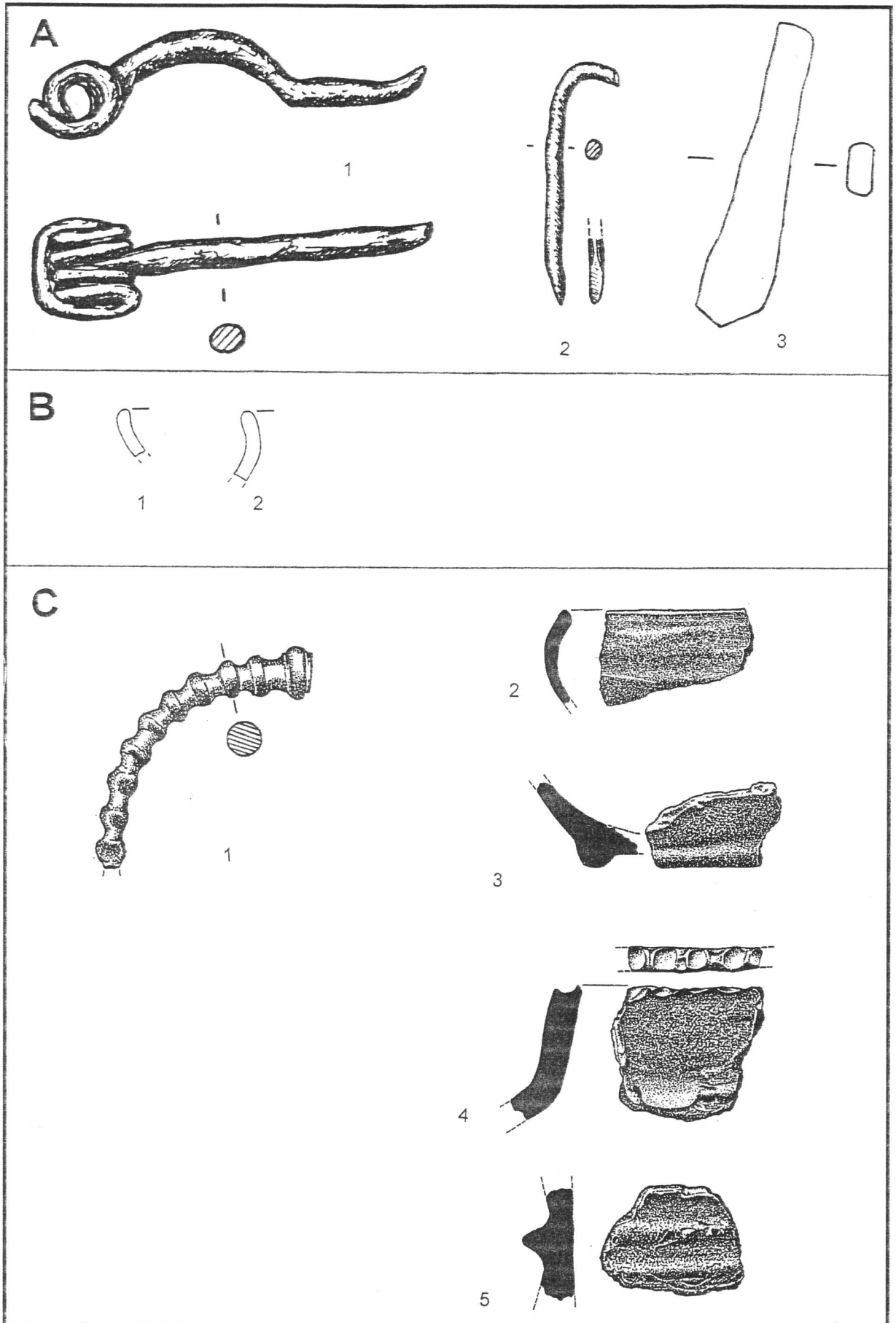
C: Grube ?, Bronze M. 1 : 1



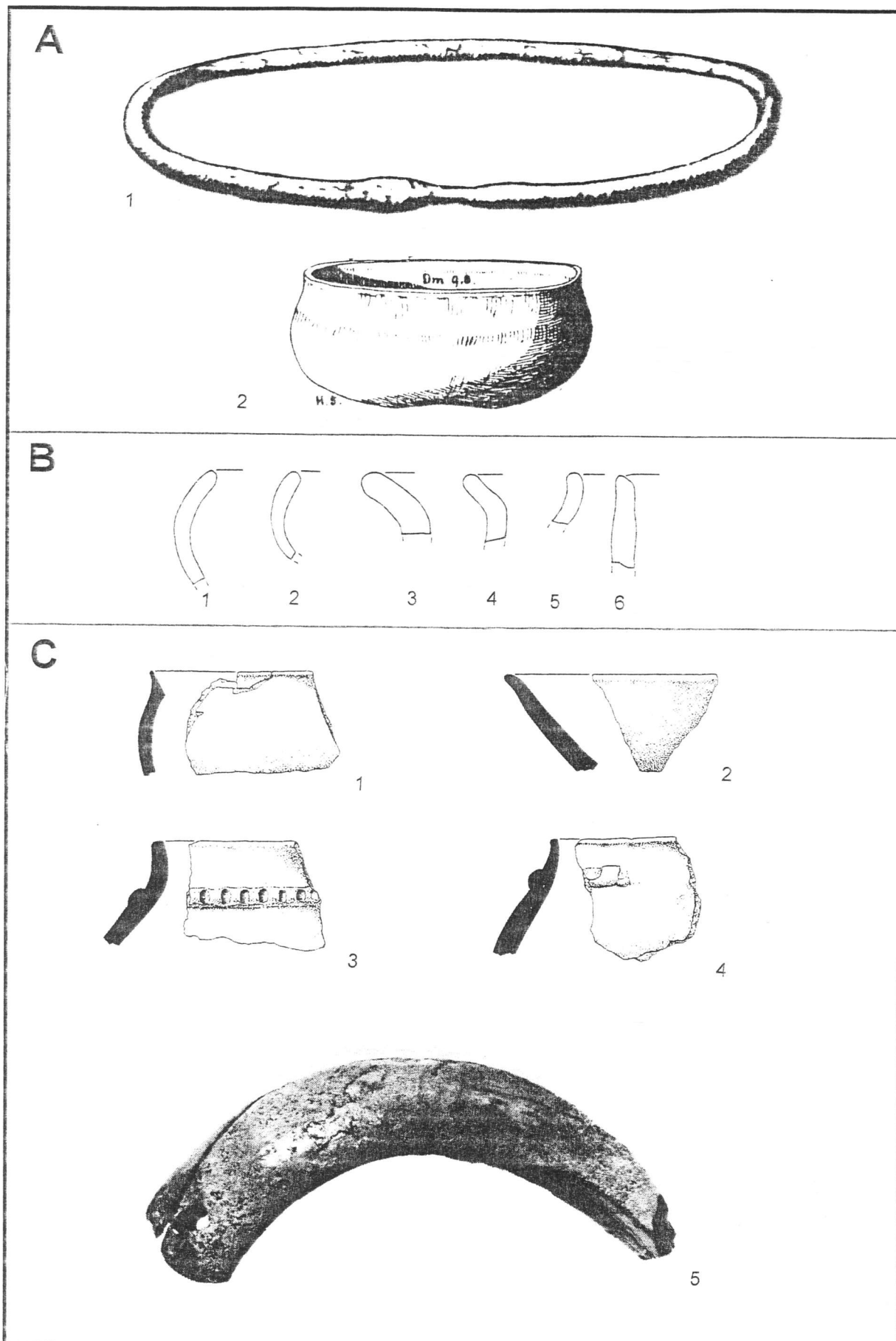
Fst. 15 Bad Rappenu-Bonfeld "Eckberg"  
Keramik M. 1 : 2



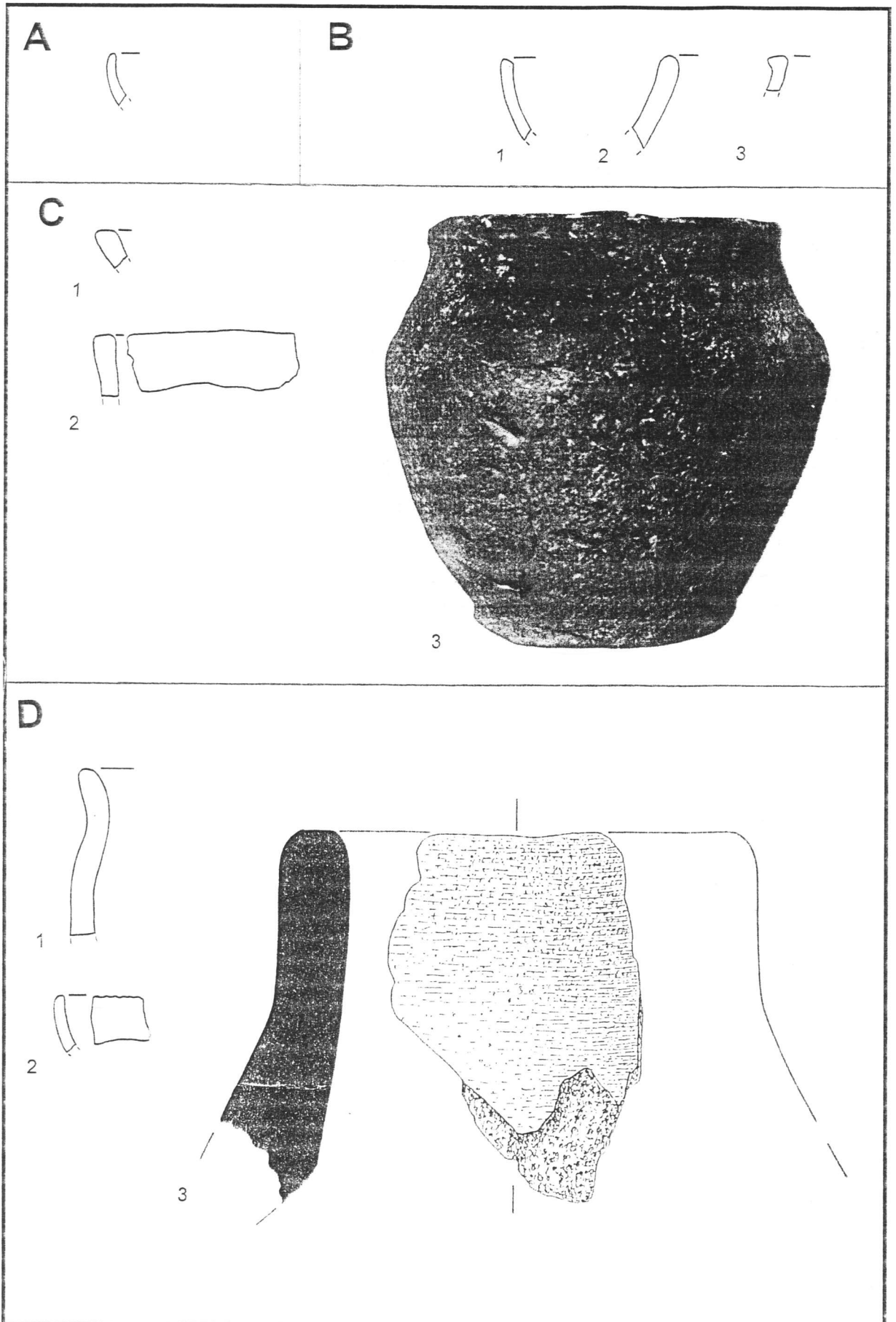
Fst. 15 Bad-Rappenau-Bonfeld "Eckberg"  
 1-14: Keramik; 15-17: Stein M. 1 : 2



A: Fst. 15 Bad Rappenau-Bonfeld "Eckberg", 1: Bronze; 2-3: Eisen M. 1 : 1  
 B: Fst. 16 Bad Rappenau-Bonfeld "Mühlberg", Keramik M. 1 : 2  
 C: Fst. 17 Bad Rappenau-Bonfeld "Südsüdost vom Ort",  
 1: Bronze M. 1 : 1; 2-5: Keramik M. 1 : 2

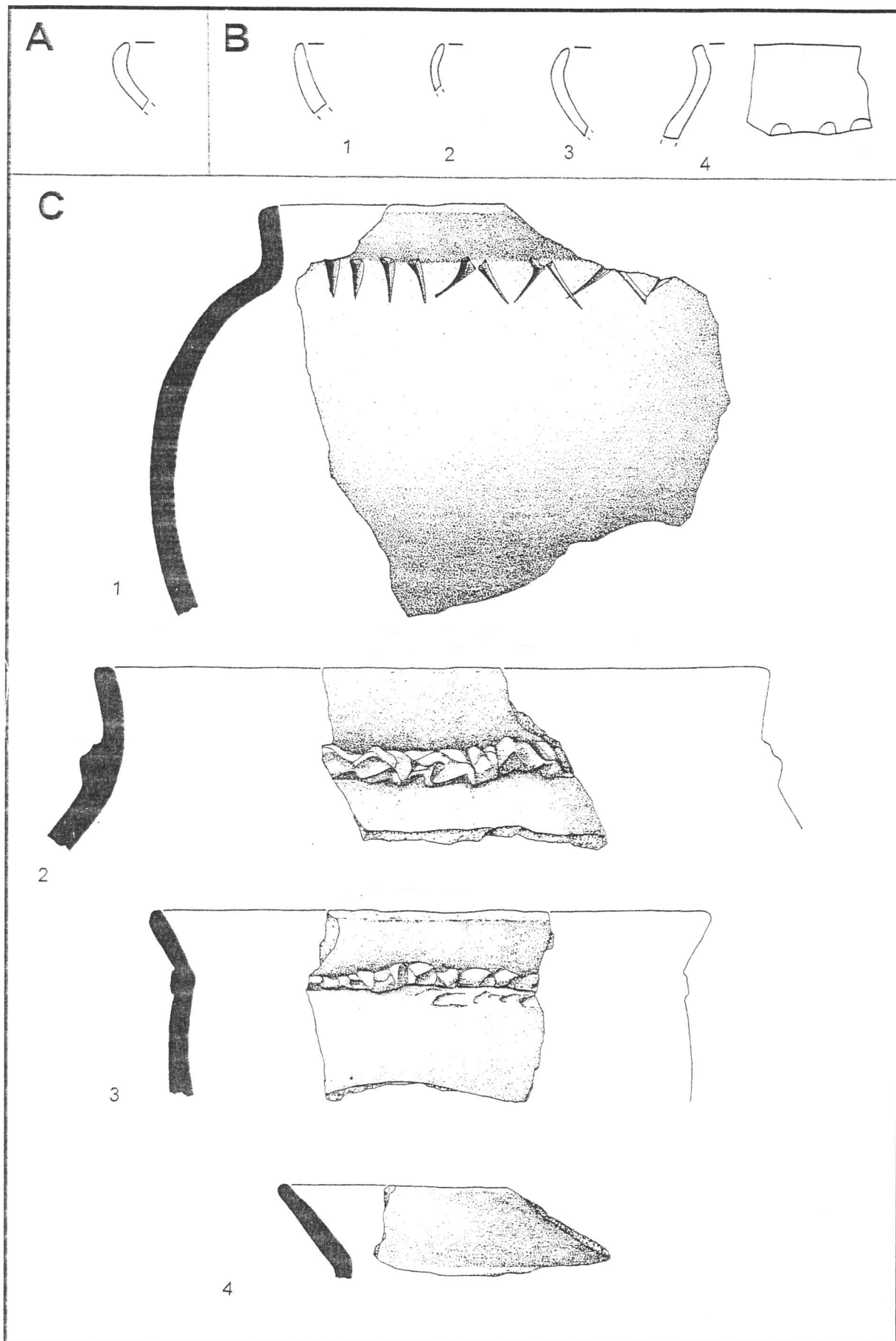


A: Fst.18 Bad Rappenau-Grombach "Eichwald", Hügel 1,  
 1: Bronze M. 1 : 1; 2: Keramik M. 1 : 2  
 B: Fst.20 Bad Rappenau-Heinsheim "Schronnenäcker", Keramik M. 1 : 2  
 C: Fst.22 Brackenheim "Bei der neuen Ziegelhütte",  
 1-4: Keramik M. 1 : 2; 5: Eberhauer M. 1 : 1



A: Fst.25 Brackenheim "Schloßstraße"  
 B: Fst.26 Brackenheim "Schulhaus"  
 C: Fst.27 Brackenheim "Sieh dich für"  
 D: Fst.28 Brackenheim-Dürrenzimmern "Galgenhöhe"  
 Keramik M. 1 : 2; D3: M. 1 : 1

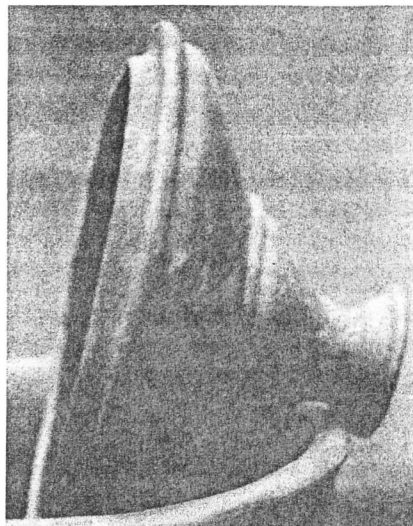




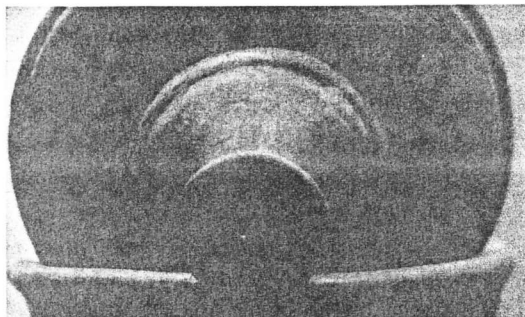
A: Fst.29 Brackenheim-Dürrenzimmern "Fundstelle unbekannt"  
 B: Fst.30 Brackenheim-Hausen a.Z. "Bischofshalde"  
 C: Fst.32 Brackenheim-Hausen a.Z. "Burgstadel"  
 Keramik M. 1 : 2



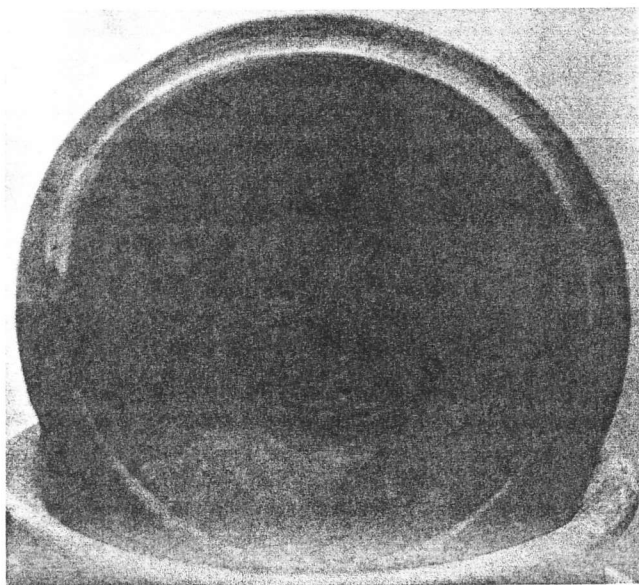
1



2

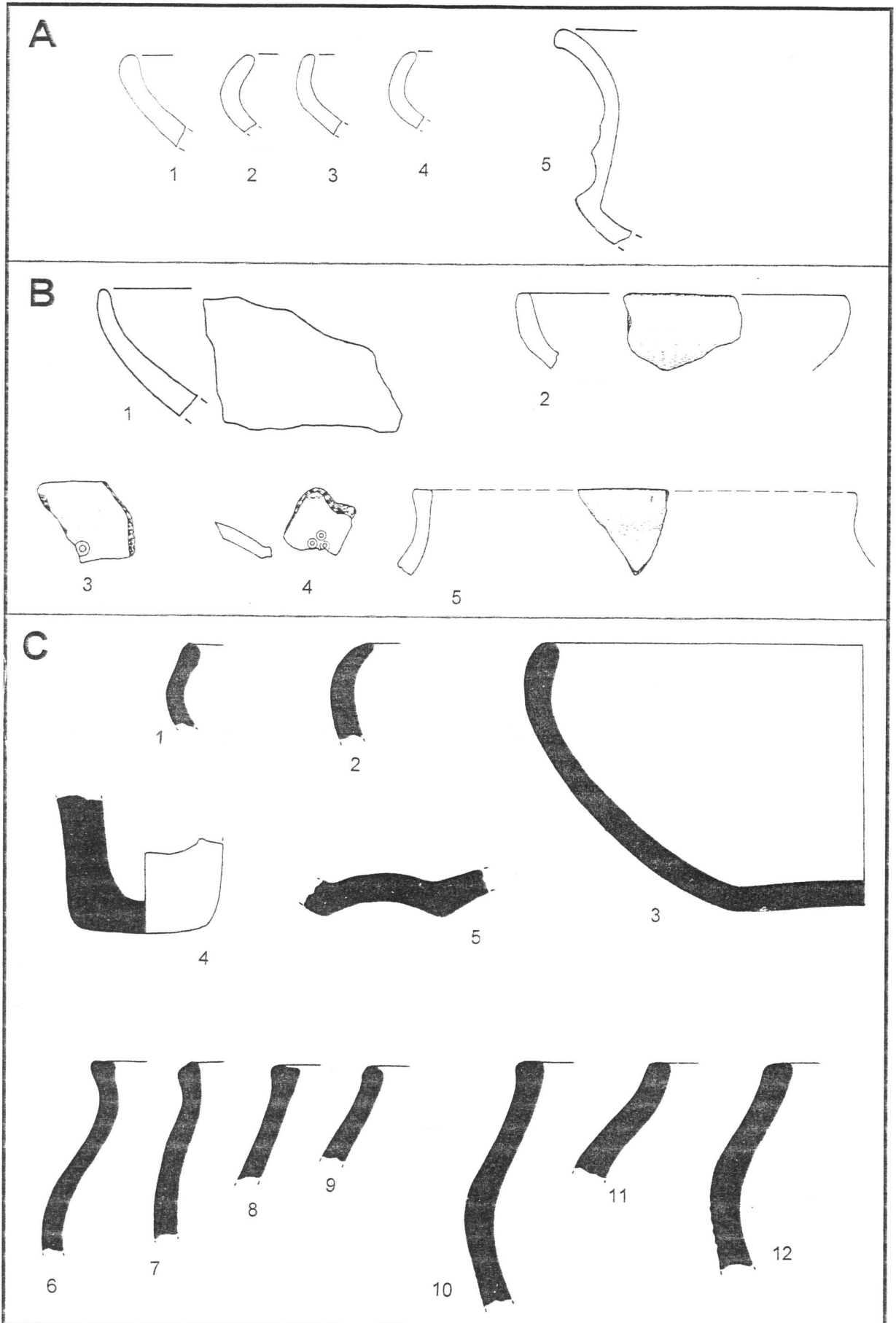


3

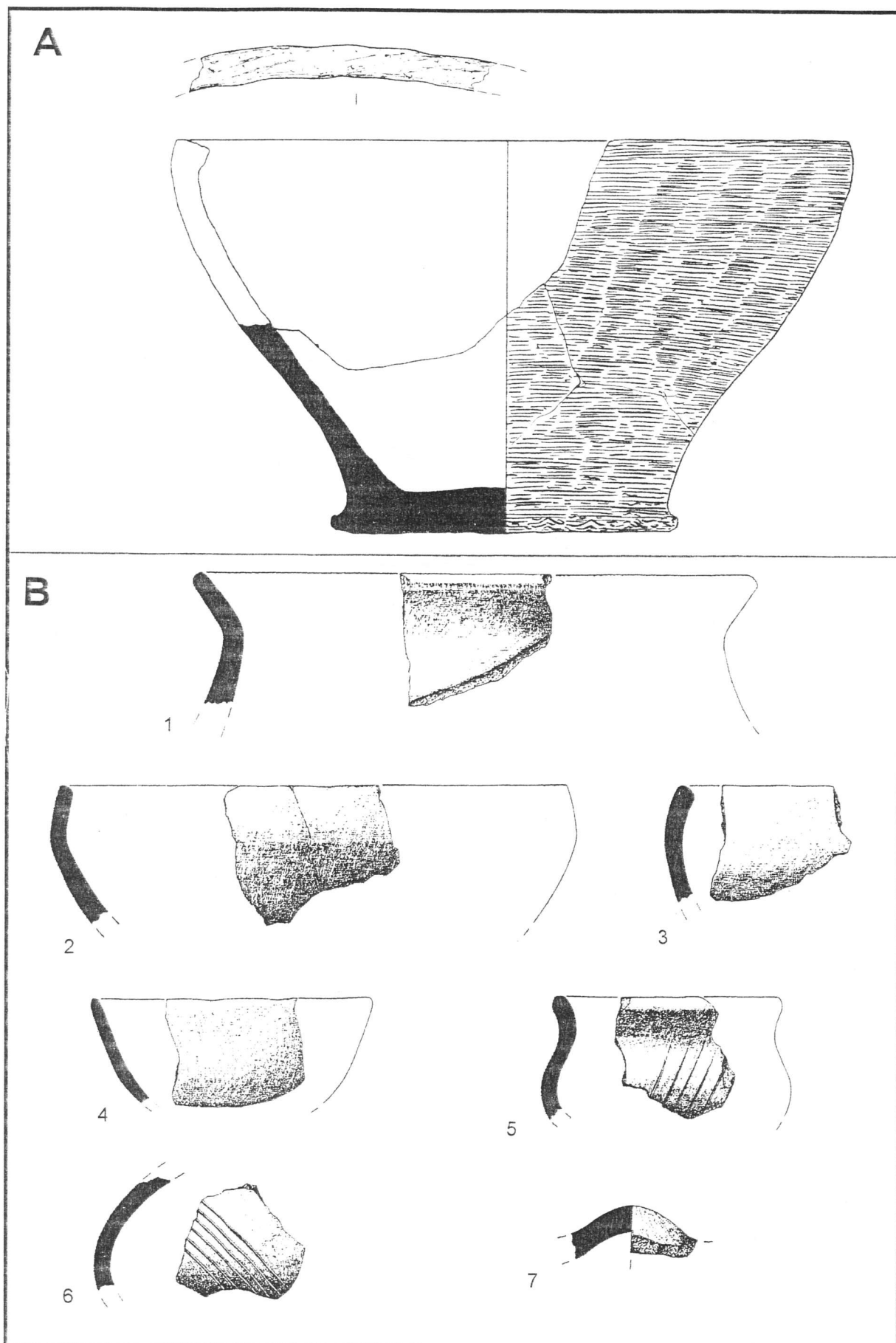


4

Fst.33 Brackenheim-Hausen a.Z. "Eselsweg"  
Siebtrichter, Drehscheibenware der Frühlatènezeit M. 1 : 2




A: Fst.35 Brackenheim-Hausen a.Z. "Meimsheimer Weg"  
 B: Fst.36 Brackenheim-Meimsheim "Kreuzweg/Hälden"  
 C: Fst.37 Brackenheim-Meimsheim "Langer Lenz"  
 Keramik M. 1 : 2




A: Fst.37 Brackenheim-Meimsheim "Langer Lenz"  
 B: Fst.39 Brackenheim-Stockheim "Puhäcker", Gruben 1976  
 Keramik M. 1 : 2

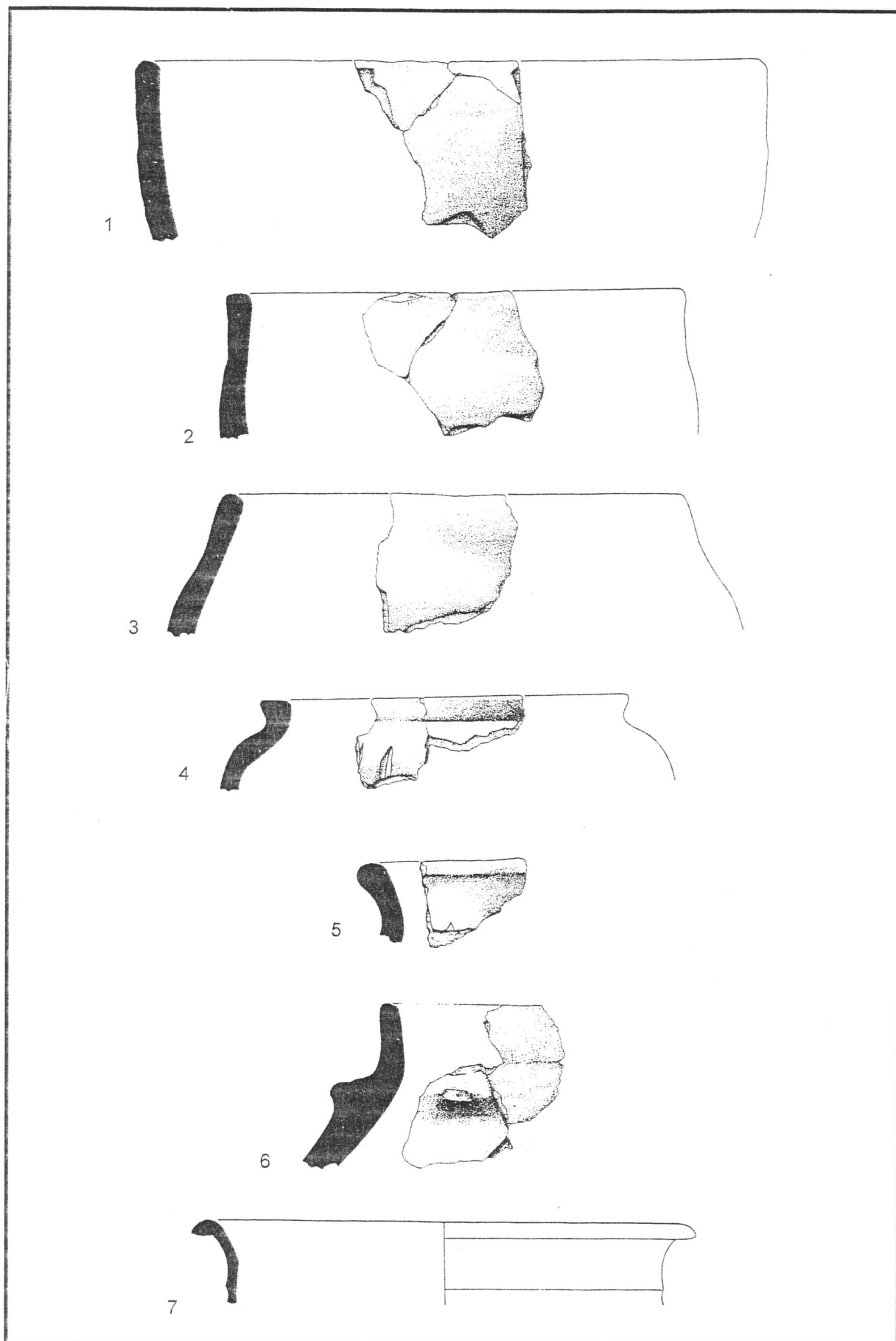
A



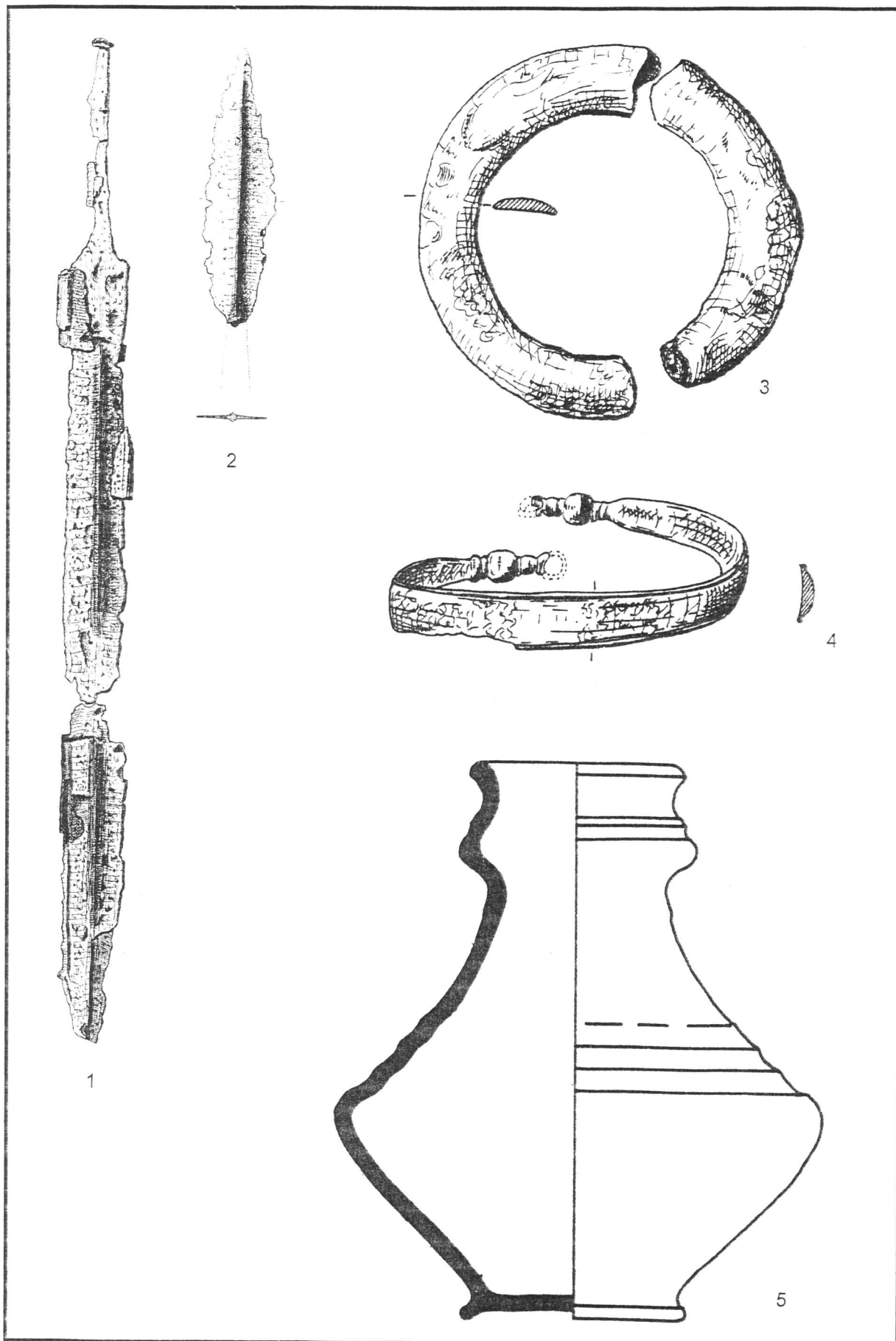
B



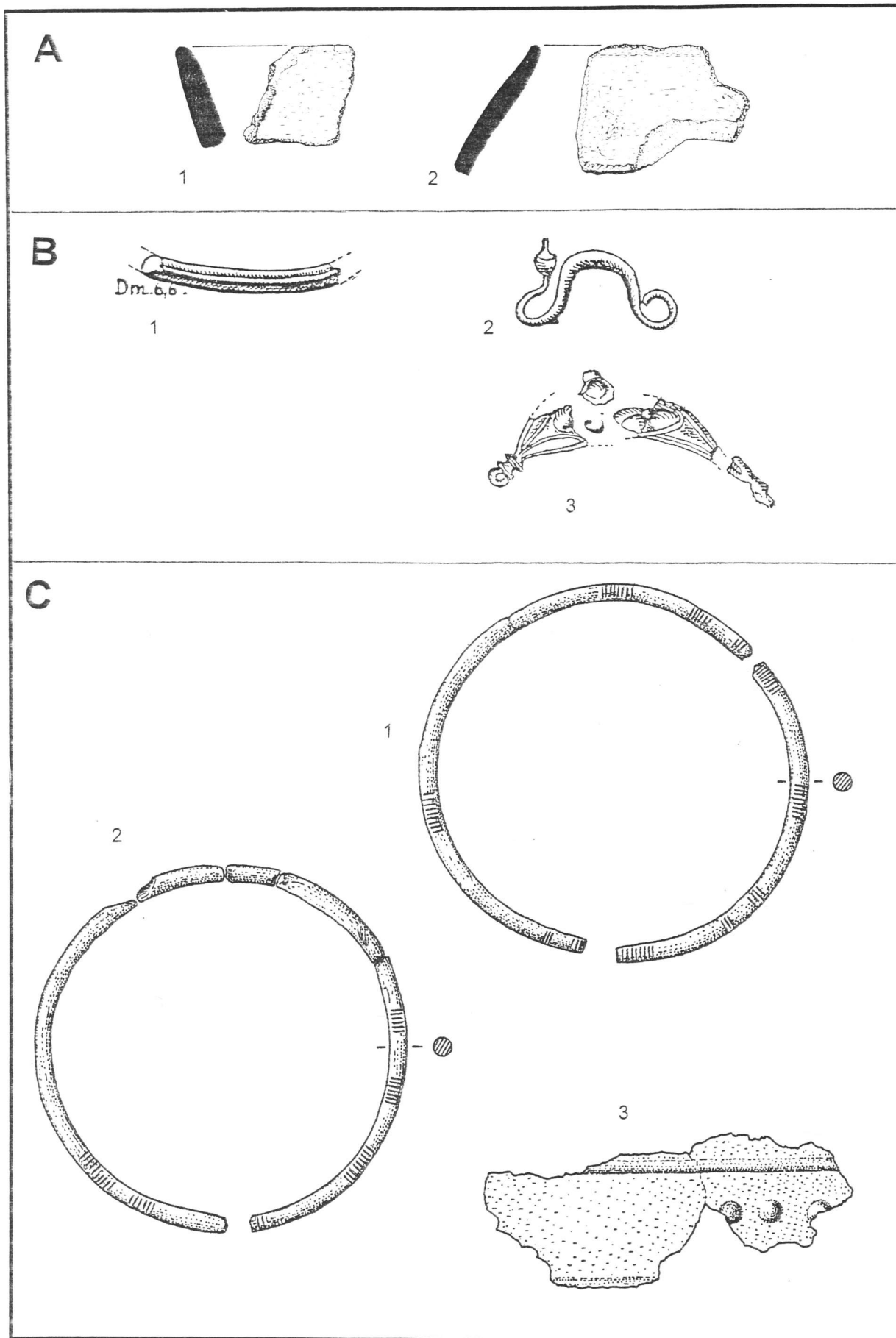
Fst.38 Brackenheim-Meimsheim "Fundstelle unbekannt"  
Bronze M. ca. 1 : 1



Fst.40 Clebronn "Au"  
Keramik M. 1 : 2



Fst.41 Cleebrohn "Hörgental", Grab 1  
 1,2: Eisen M. 1 : 4; 3: Eisen M. 1 : 1;  
 4: Bronze M. 1 : 1; 5: Keramik M. 1 : 2

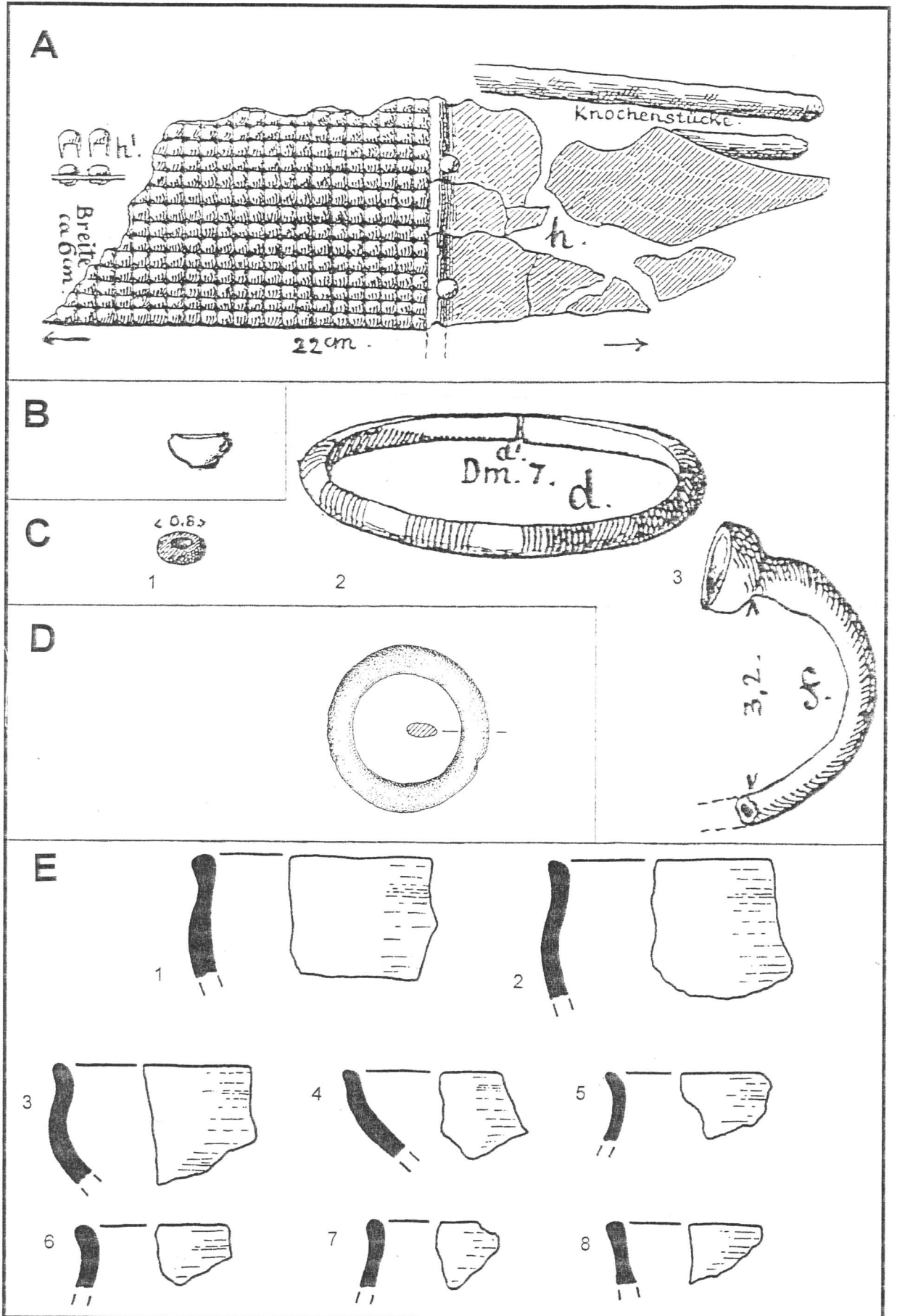


A: Fst.43 Cleebrohn "Michaelsberg", Keramik M. 1 : 2

B: Fst.47 Eppingen "Kopfrain", Hügel D (1886), Bronze M. 1 : 1

C: Fst.47 Eppingen "Kopfrain", Hügel D (1972), Bronze M. 1 : 1





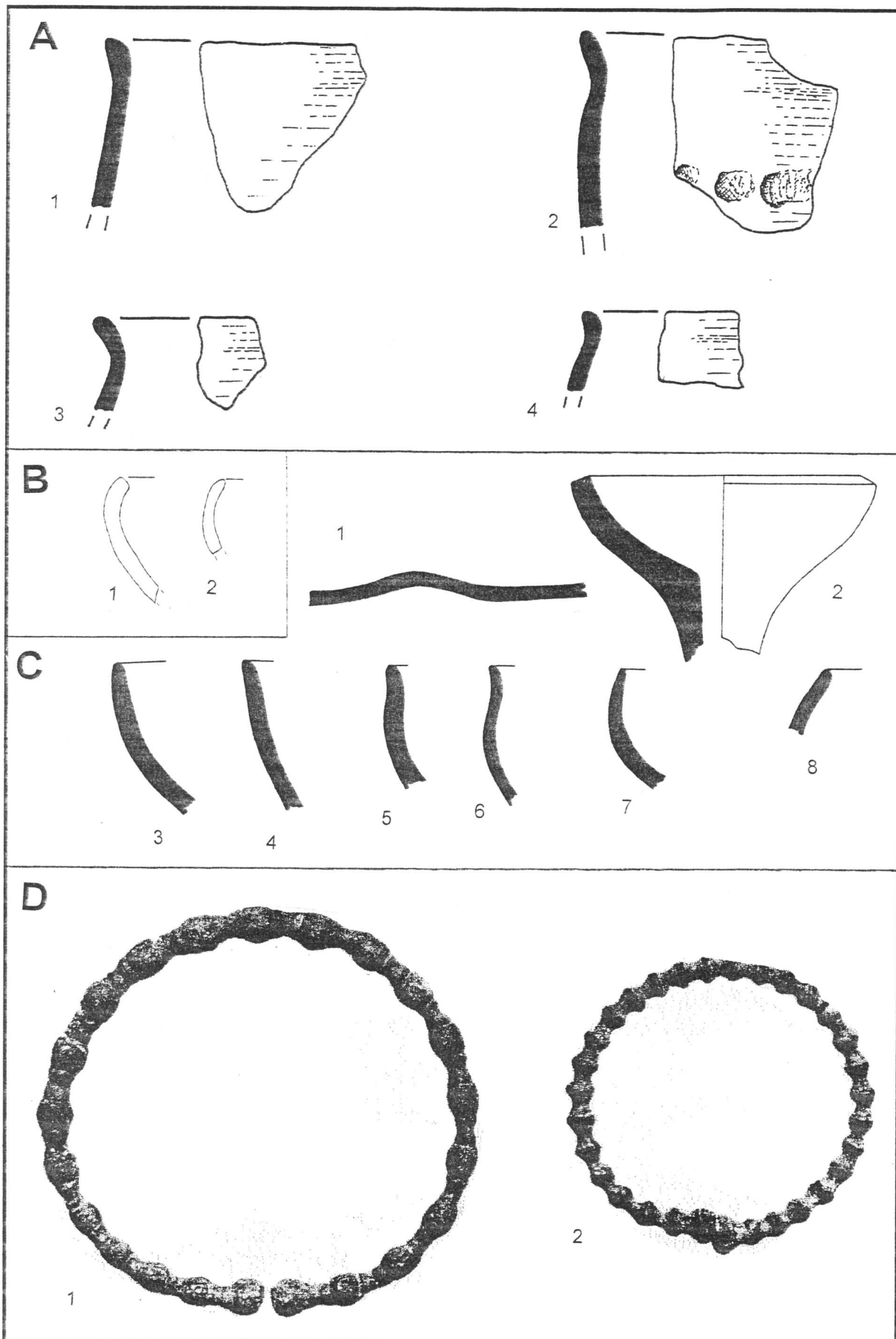
A: Fst.47 Eppingen "Kopfrain", Hügel E. Bronze M. 1 : 2;

B: Fst.47 Eppingen "Kopfrain", Hügel P. Keramik o.M.:

C: Fst.47 Eppingen "Kopfrain", Hügel ?. 1: Keramik; 2-3: Bronze M. 1 : 1

D: Fst.49 Eppingen-Kleingartach "Ochsenburger Wald", Bronze M. 1 : 1

E: Fst.51 Eppingen-Mühlbach "Ortsetter", Keramik M. 1 : 2



A: Fst.51 Eppingen-Mühlbach "Ortsetter", Keramik M. 1 : 2  
 B: Fst.52 Eppingen-Rohrbach "Grünberg", Keramik M. 1 : 2  
 C: Fst.53 Erlenbach "Weißenhofstraße", Keramik M. 1 : 2  
 D: Fst.54 Flein "Kühäcker", Bronze M. ca. 1 : 1