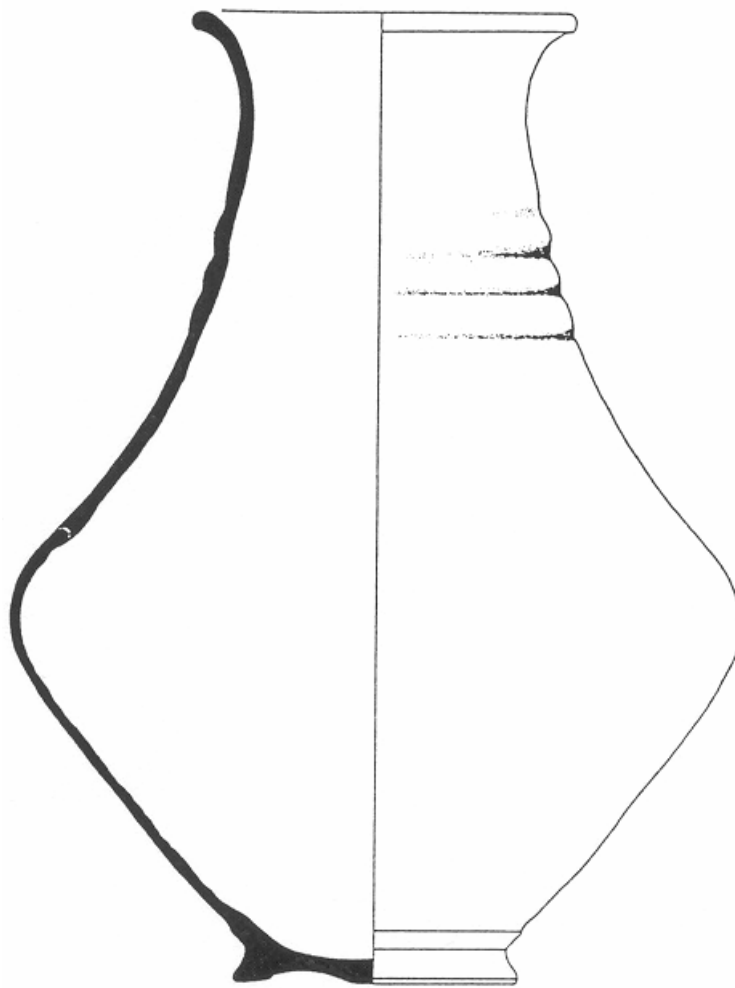


Ines Balzer

Chronologisch-chorologische Untersuchung  
des späthallstatt- und frühlatènezeitlichen „Fürstensitzes“  
auf dem Münsterberg von Breisach  
(Grabungen 1980-1986)



**Teil III: Tafeln**

CHRONOLOGISCH-CHOROLOGISCHE UNTERSUCHUNG  
DES SPÄTHALLSTATT- UND FRÜHLATÈNEZEITLICHEN  
„FÜRSTENSITZES“  
AUF DEM MÜNSTERBERG VON BREISACH  
(GRABUNGEN 1980-1986)

DISSERTATION  
zur Erlangung des Grades eines Doktors  
der Philosophie  
der Fakultät für Kulturwissenschaften  
der Eberhard-Karls-Universität Tübingen

vorgelegt von

Ines Balzer  
aus Berlin

**Teil III: Tafeln**

Gedruckt mit Genehmigung der  
Fakultät der Kulturwissenschaften der Universität Tübingen

Gutachter: Prof. Dr. Manfred K. H. Eggert  
Prof. Dr. Hartmann Reim

Erstellungsjahr: Dezember 2003  
Tag der mündlichen Prüfung: 07. Mai 2004  
Publikationsdatum: Mai 2006

## **I. Grabung Kapuzinergasse (1980-1983)**

Schnitte 1 -70

Tafeln 1-15

Beilage 1

## **II. Grabung Rathausenerweiterung/Tiefgarage (1984-1986)**

Schnitte 1-30

Tafeln 16-191

Beilagen 2-24

|            |                |                |
|------------|----------------|----------------|
| Schnitt 1  | Tafeln 1-43    | Beilagen 3-4   |
| Schnitt 2  | Tafeln 44-61   | Beilage 5      |
| Schnitt 3  | Tafeln 62-86   | Beilage 6      |
| Schnitt 4  | Tafeln 87-103  | Beilage 7      |
| Schnitt 5  | Tafeln 104-114 | Beilage 8-9    |
| Schnitt 6  | Tafeln 115-123 | Beilage 10     |
| Schnitt 7  | Tafeln 124-133 | Beilage 11     |
| Schnitt 8  | Tafeln 134-141 | Beilage 12     |
| Schnitt 9  | Tafeln 142-143 | Beilage 13     |
| Schnitt 10 | Tafel 143      | Beilage 12     |
| Schnitt 12 | -              | Beilage 14     |
| Schnitt 13 | Tafeln 144-146 | Beilage 14     |
| Schnitt 14 | Tafel 146      |                |
| Schnitt 16 | Tafel 147      | Beilage 15     |
| Schnitt 17 | Tafeln 148-154 | Beilagen 16-17 |
| Schnitt 18 | Tafeln 155-166 | Beilage 16     |
| Schnitt 19 | Tafeln 166-174 | Beilage 18     |
| Schnitt 20 | Tafeln 174-181 | Beilage 18     |
| Schnitt 21 | Tafel 181      | Beilage 19     |
| Schnitt 24 | Tafeln 182-183 | Beilage 20     |
| Schnitt 25 | Tafel 184      |                |
| Schnitt 27 | Tafeln 185-188 | Beilage 21     |
| Schnitt 28 | Tafeln 189-191 | Beilage 22     |
| Schnitt 29 | Tafel 191      |                |
| Schnitt 30 | -              |                |

## **III. Baugrubenprofile**

Ostprofil Baugrube Rathausenerweiterung

Tafeln 192-195

Beilage 23

Südprofil

Tafel 195

Ostprofil II Baugrube Tiefgarage

Tafel 196

Beilage 24


# Funde

Maßstab, soweit nicht anders angegeben:

## Maßstab 1:3

- Keramik (Gefäß, Webgewicht, Rundel, Tonperle, Spinnwirtel)
- Stein (Wetzstein, Mahlstein, Läufer)
- Hüttenlehm, Wandverputz, Bodenplatte


## Keramik




Tongrund




Rot



Braun



Weiß



Graphit



Schwarz

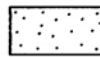
## Maßstab 1:2

- Bronze
- Eisen
- Knochen

# Befunde



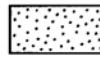
Jüngere Zeitstellung



Mittelbrauner Lehm




Steriler Löß




Dunkler Lehm




Lößlehm, umgelagerter Löß



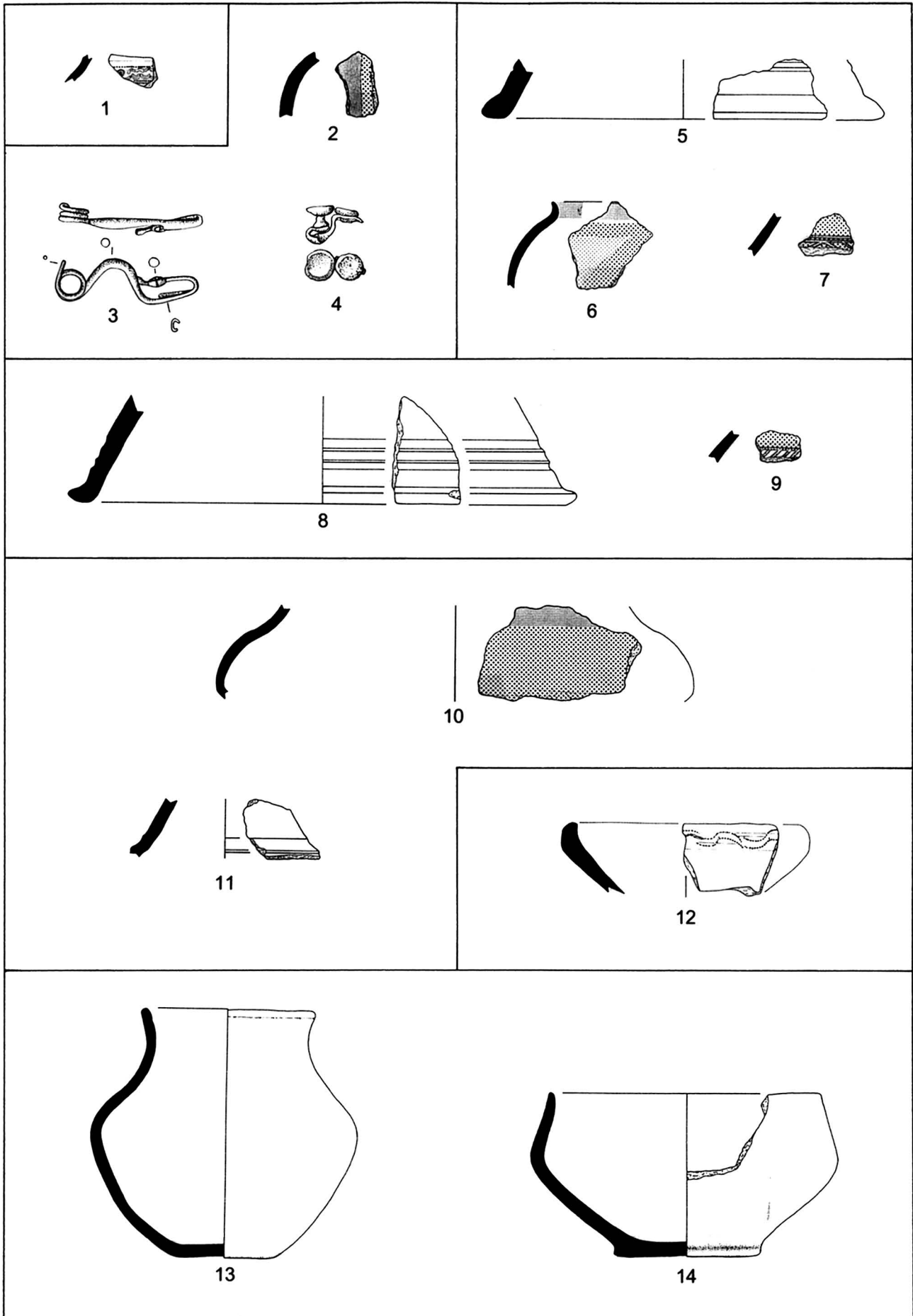
Verbrannter Lehm



Helle Lehmschicht, mit Lößanteil



Holzkohle- oder Ascheschicht

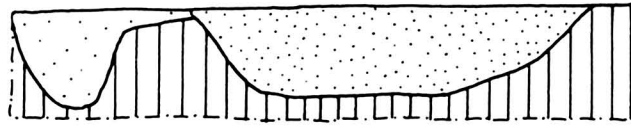


**Breisach - Kapuzinergasse, Grabungen 1980-83.**  
 Schnitt 2 (1), Schnitt 8 (2-4), Schnitt 7 (5-7), Schnitt 10 (8-9), Schnitt 20 (10-11), Schnitt 25 (12),  
 Schnitt 31 (13-14).

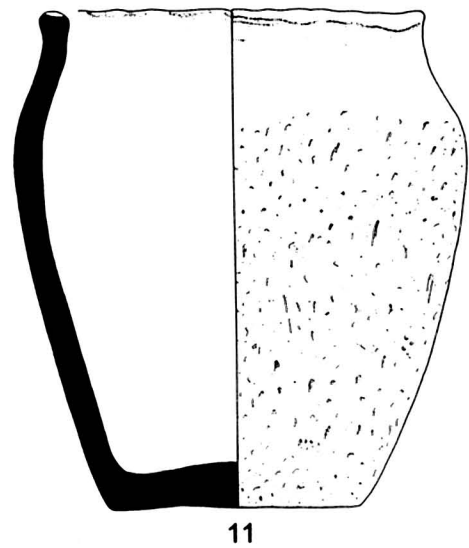
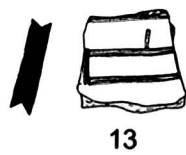
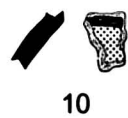
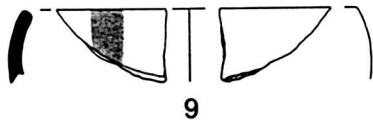
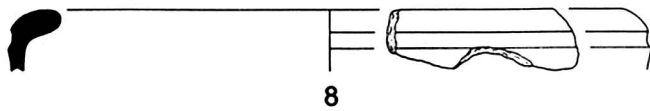
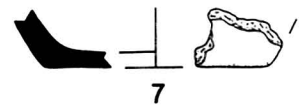
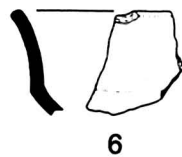
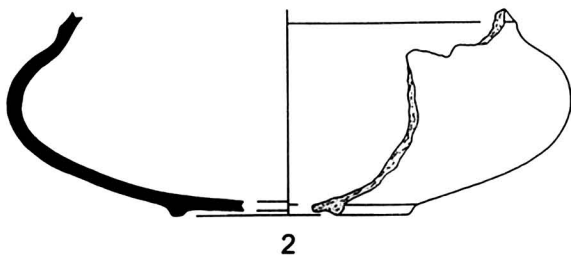
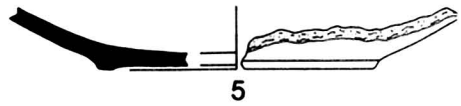
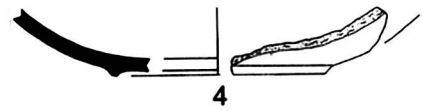
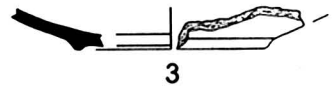
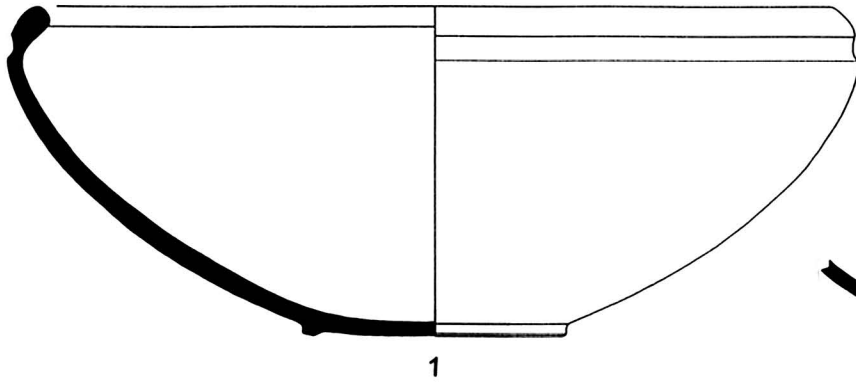
223

Grube 9/3

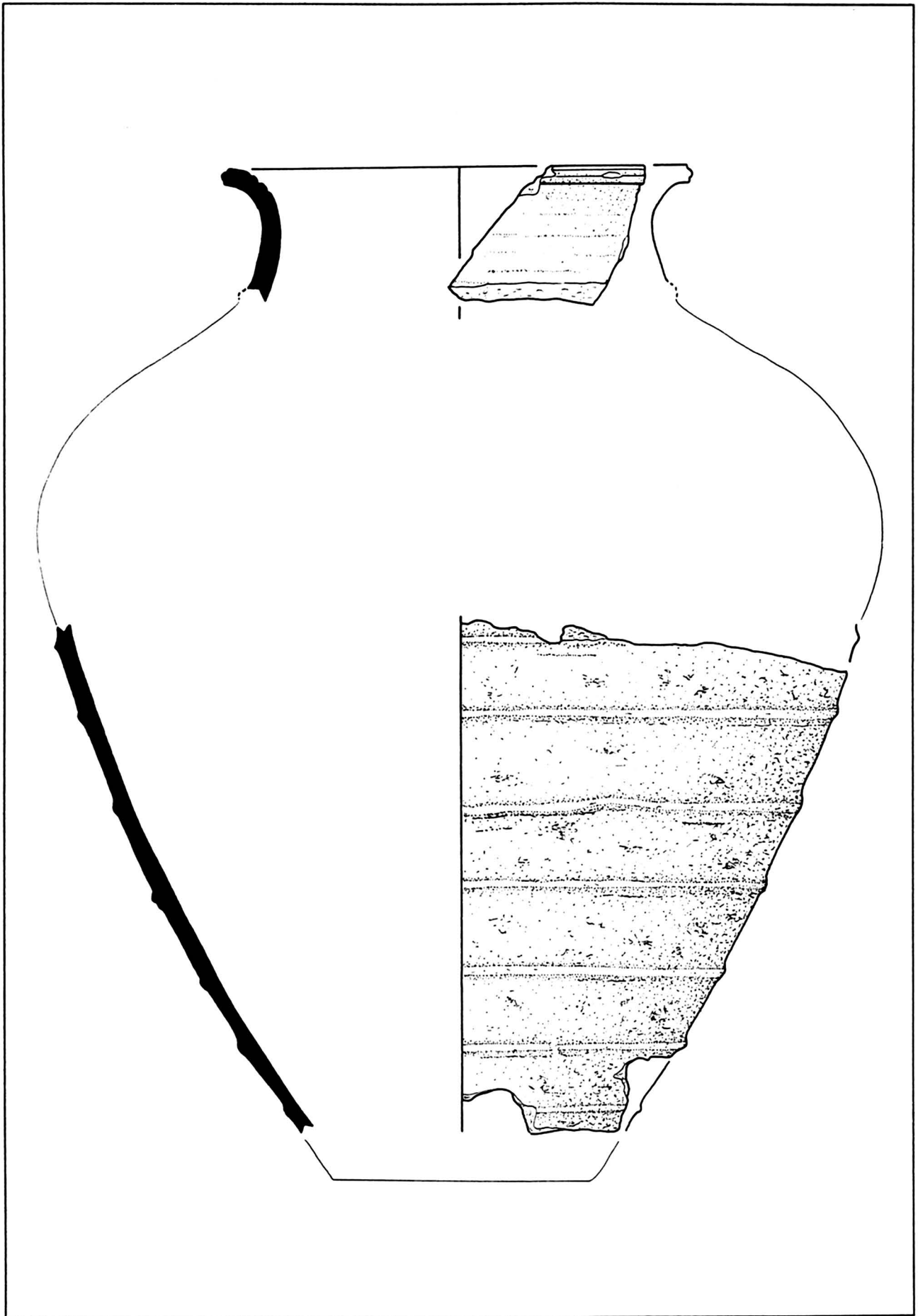
223



M. 1:20

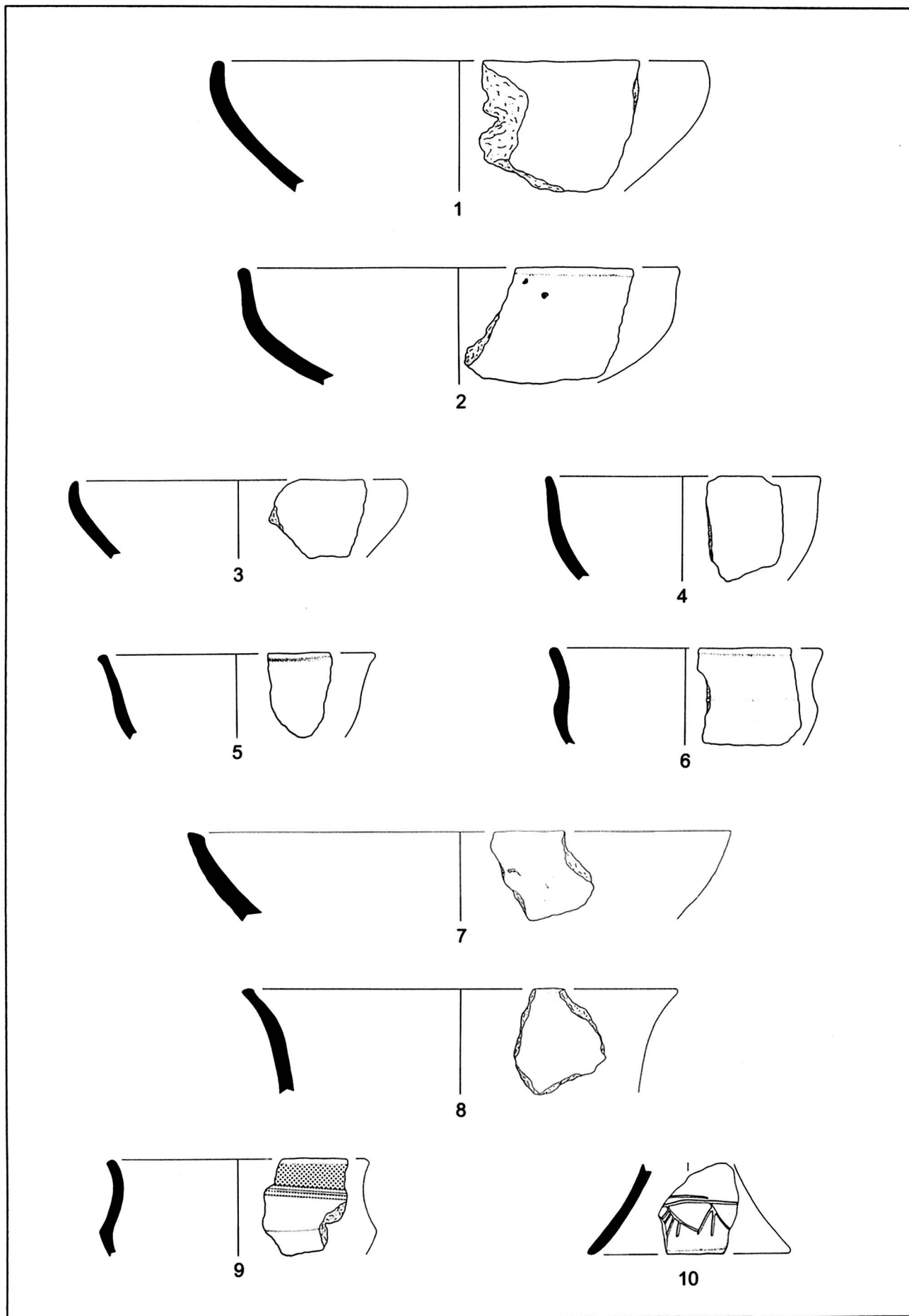


Breisach - Kapuzinergasse, Grabungen 1980-83.  
Schnitt 9, Grube 3 (1-7) und Funde aus Schichten (8-13).

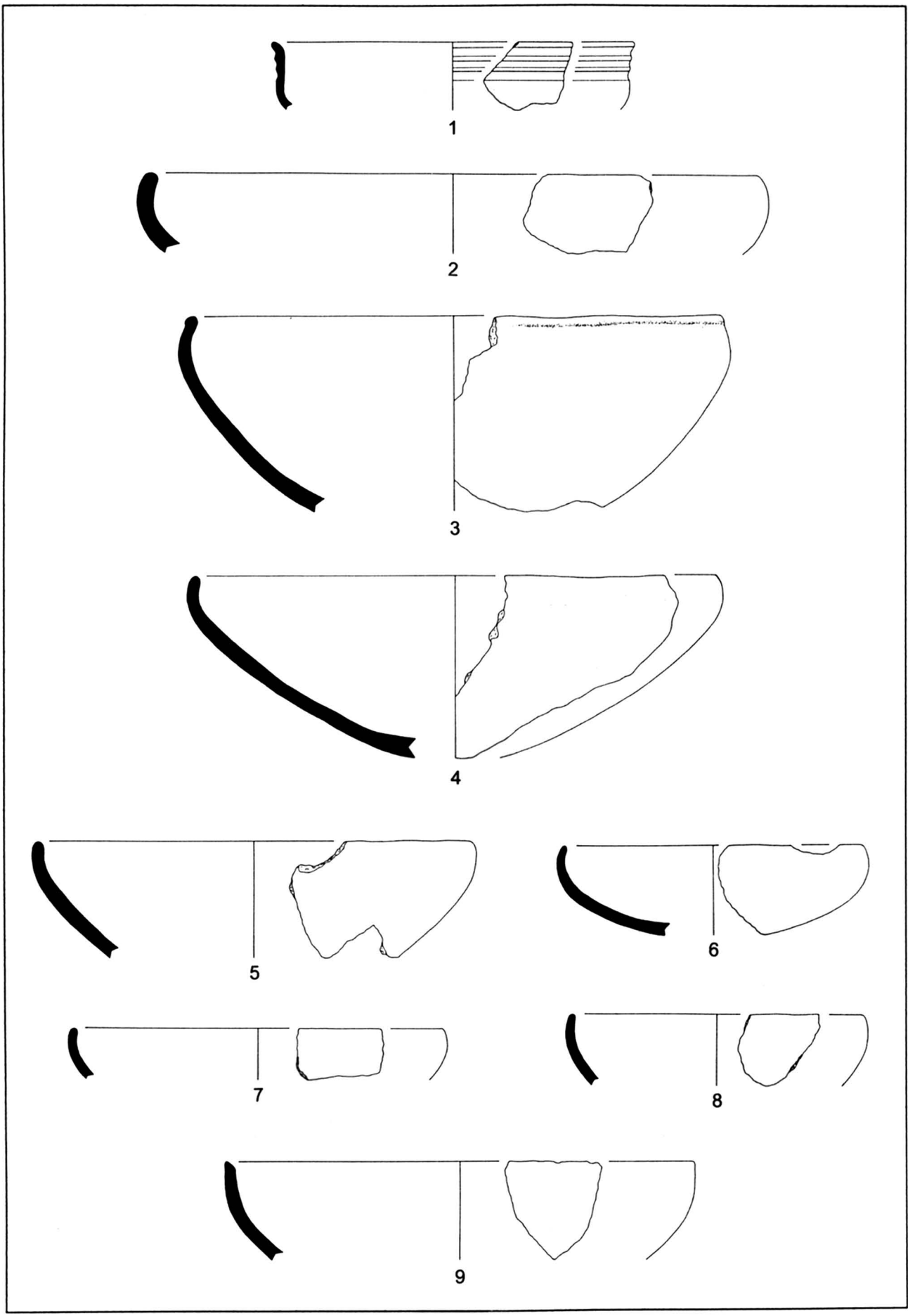


**Breisach – Kapuzinergasse, Grabungen 1980-1983.**  
Schnitt 10, Grube 29 (Randscherbe aus Grube 3/1972/23). M. 1:4.

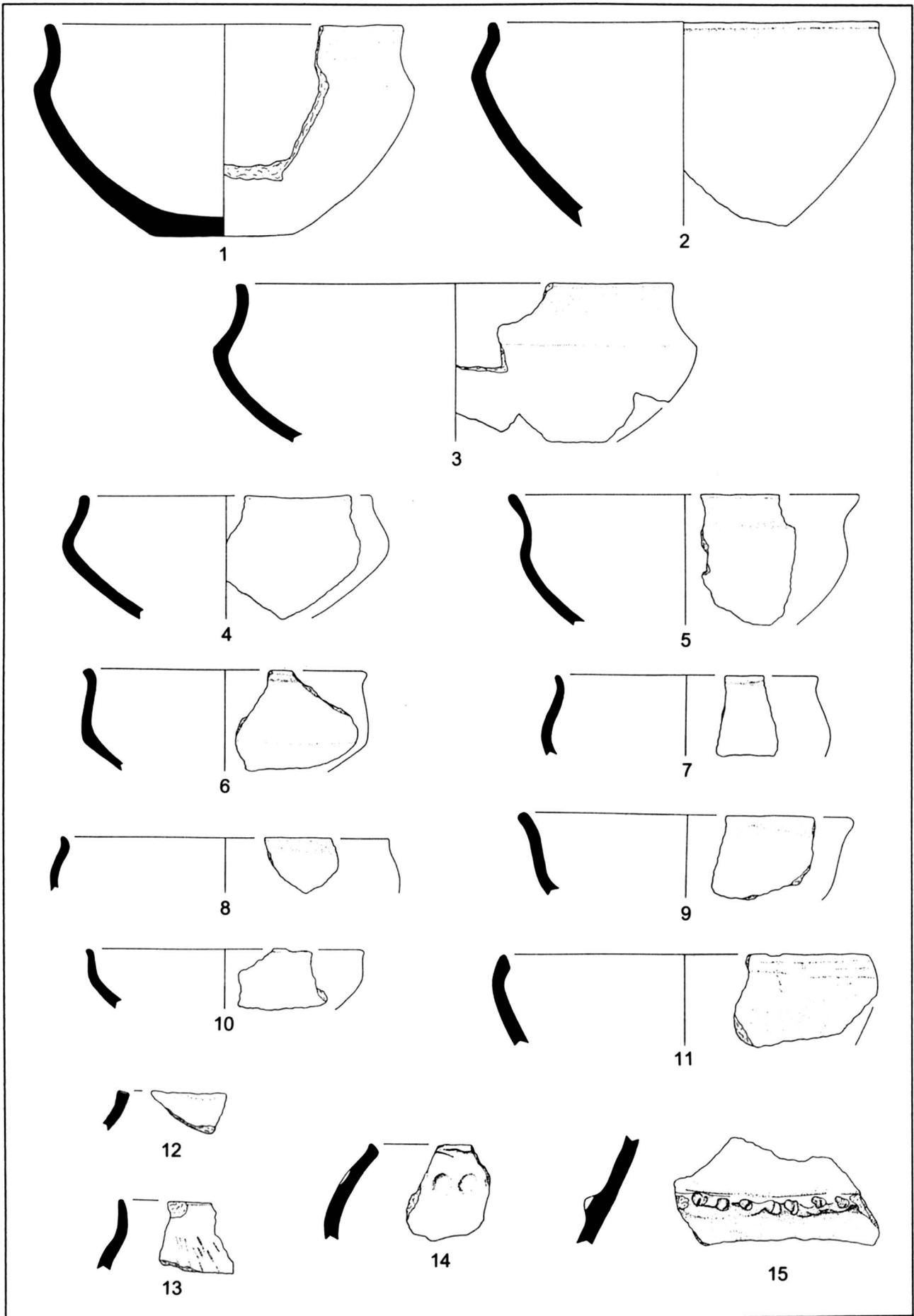




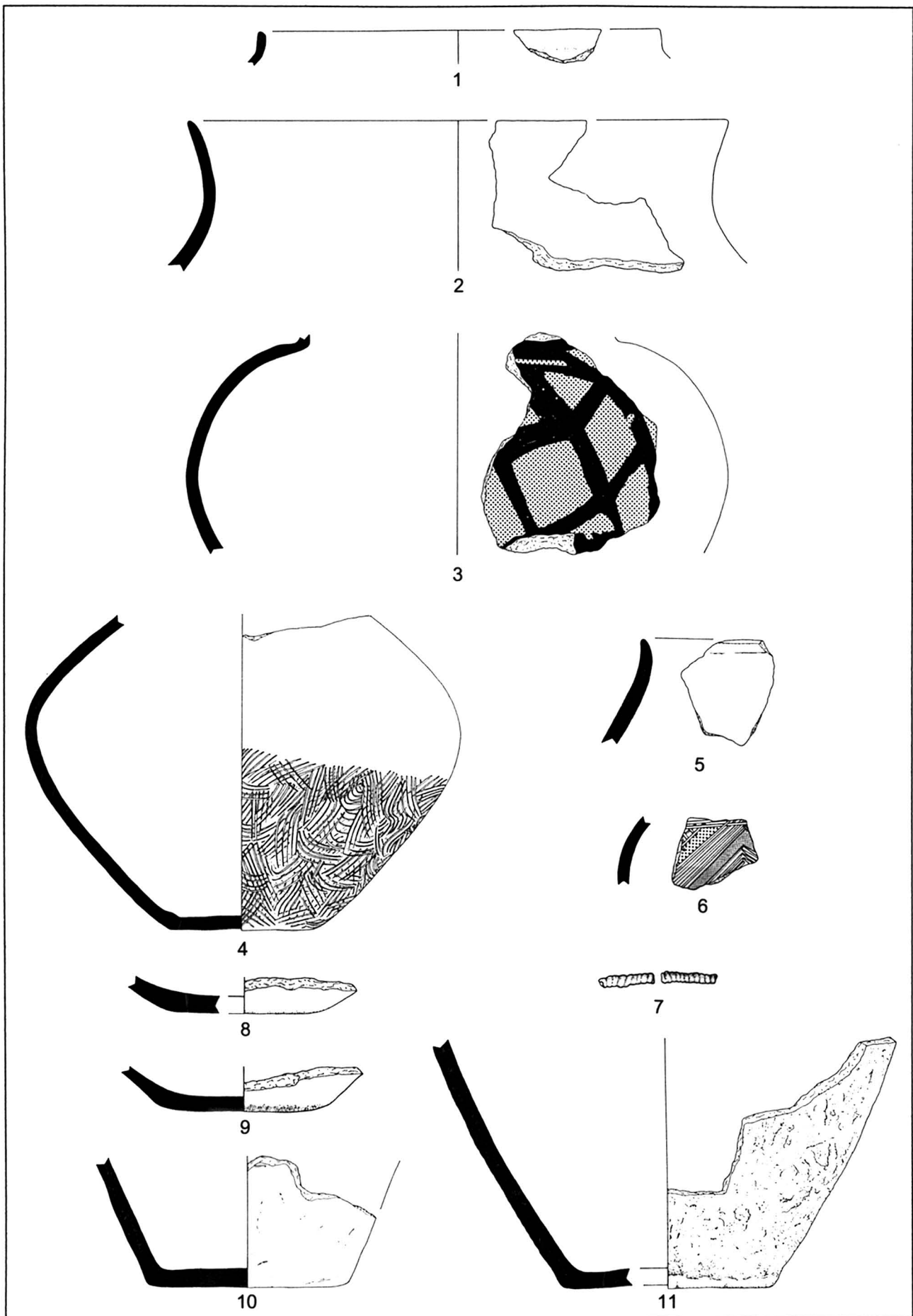
Breisach - Kapuznergasse, Grabungen 1980-83.  
Schnitt 10, Grube 29.



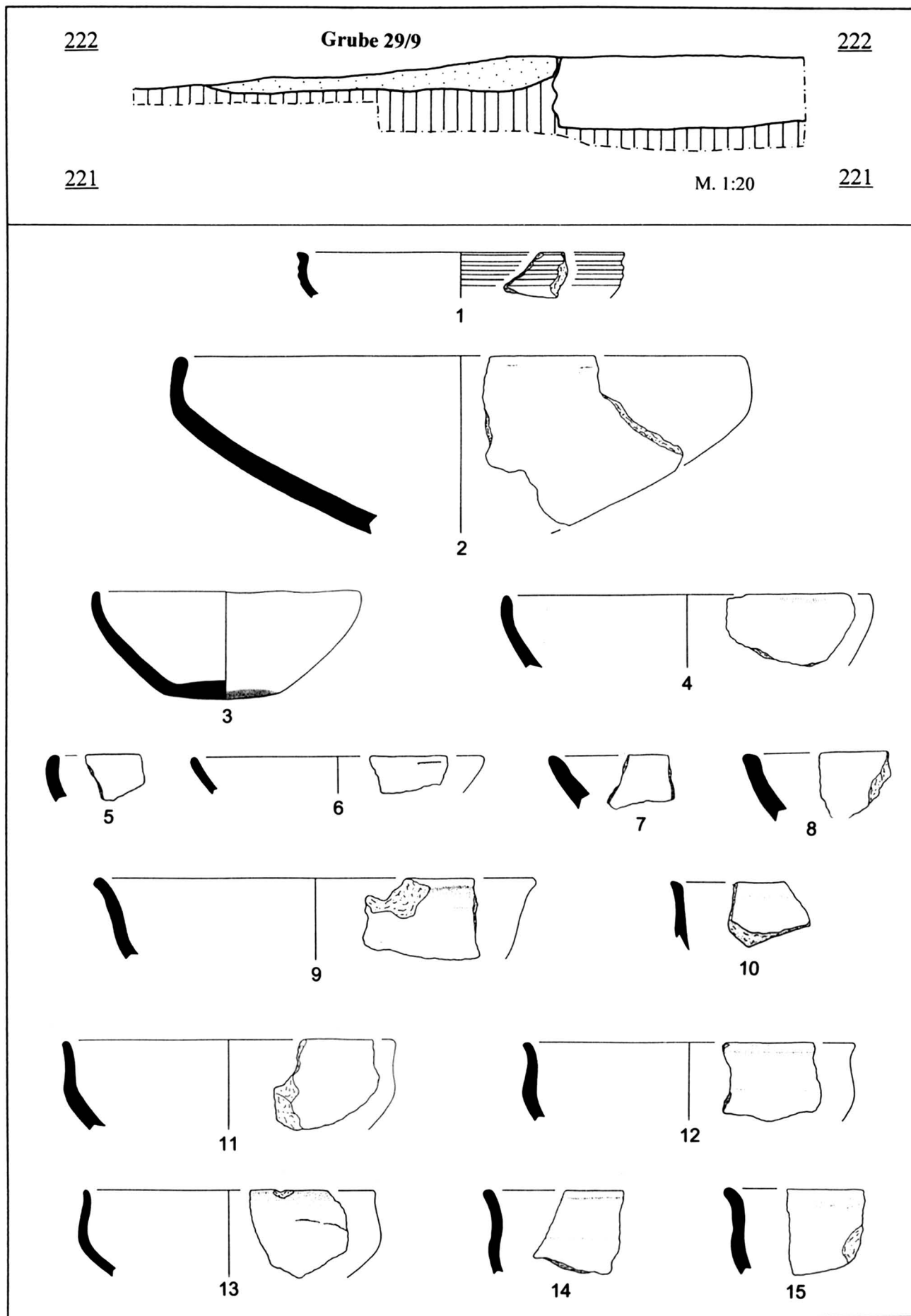
Breisach - Kapuzinergasse, Grabungen 1980-83.  
Schnitt 20, Grube 20/24.



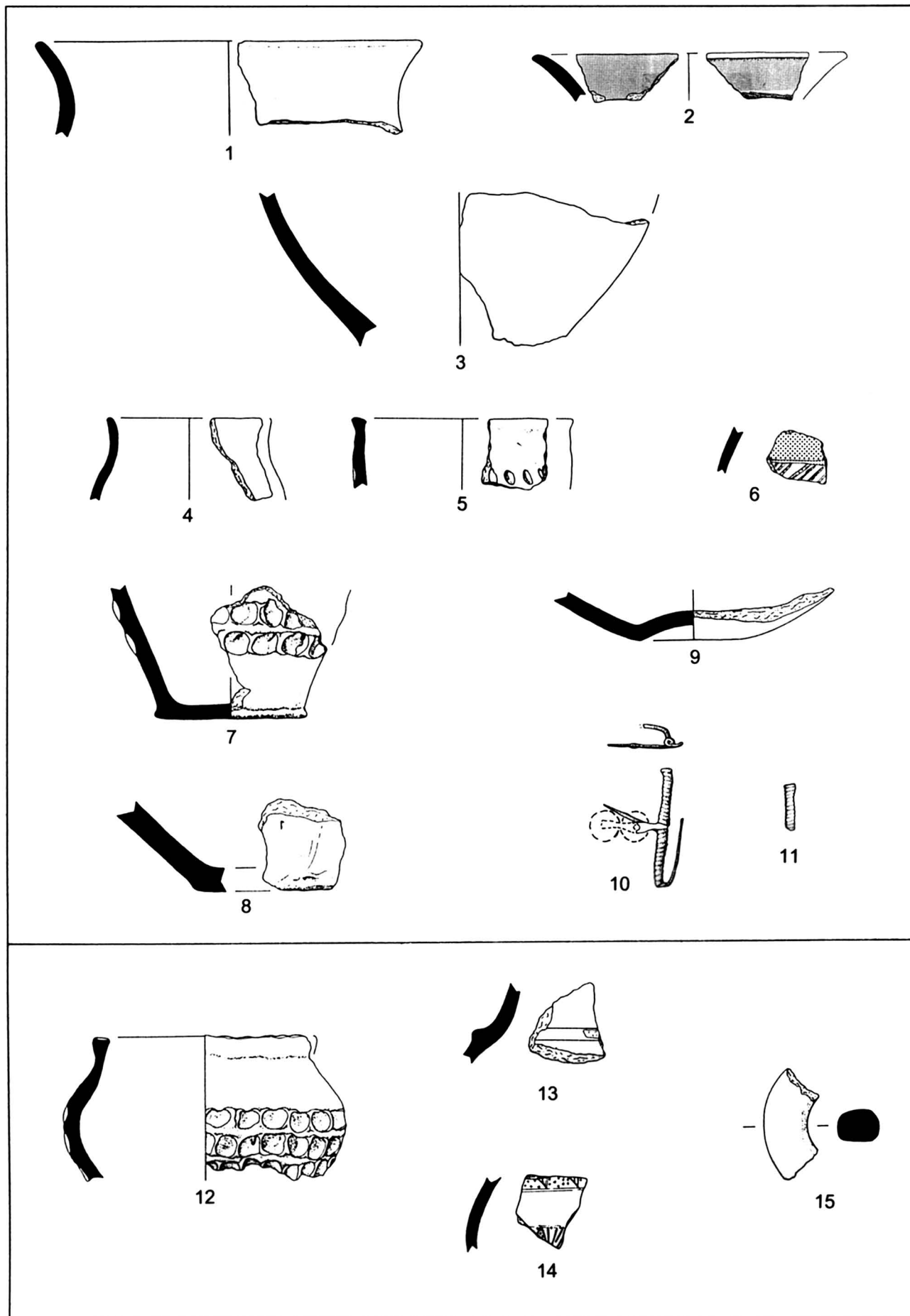
Breisach - Kapuzinergasse, Grabungen 1980-83.  
Schnitt 20, Grube 20/24.



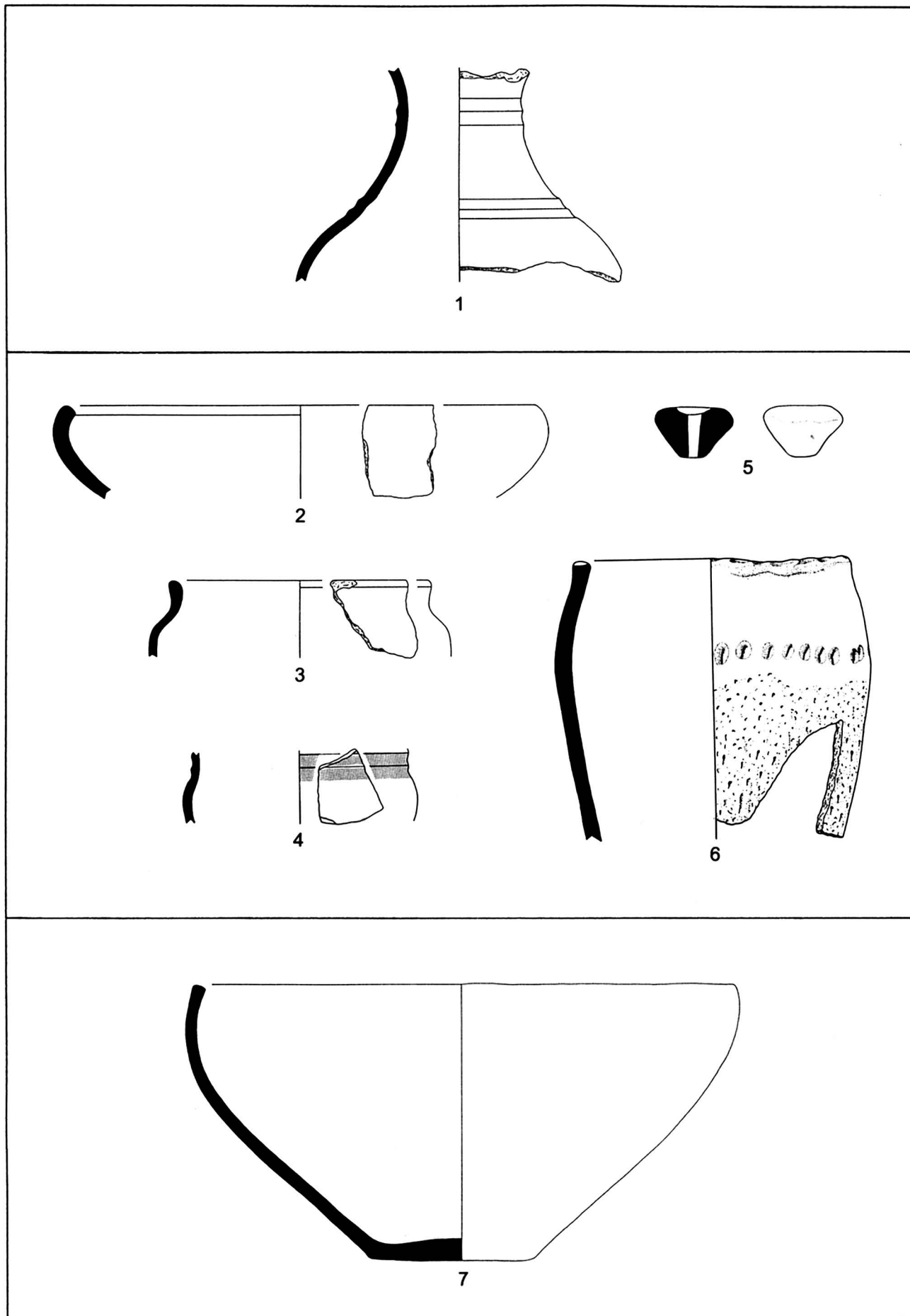
Breisach - Kapuznergasse, Grabungen 1980-83.  
Schnitt 20, Grube 20/24.



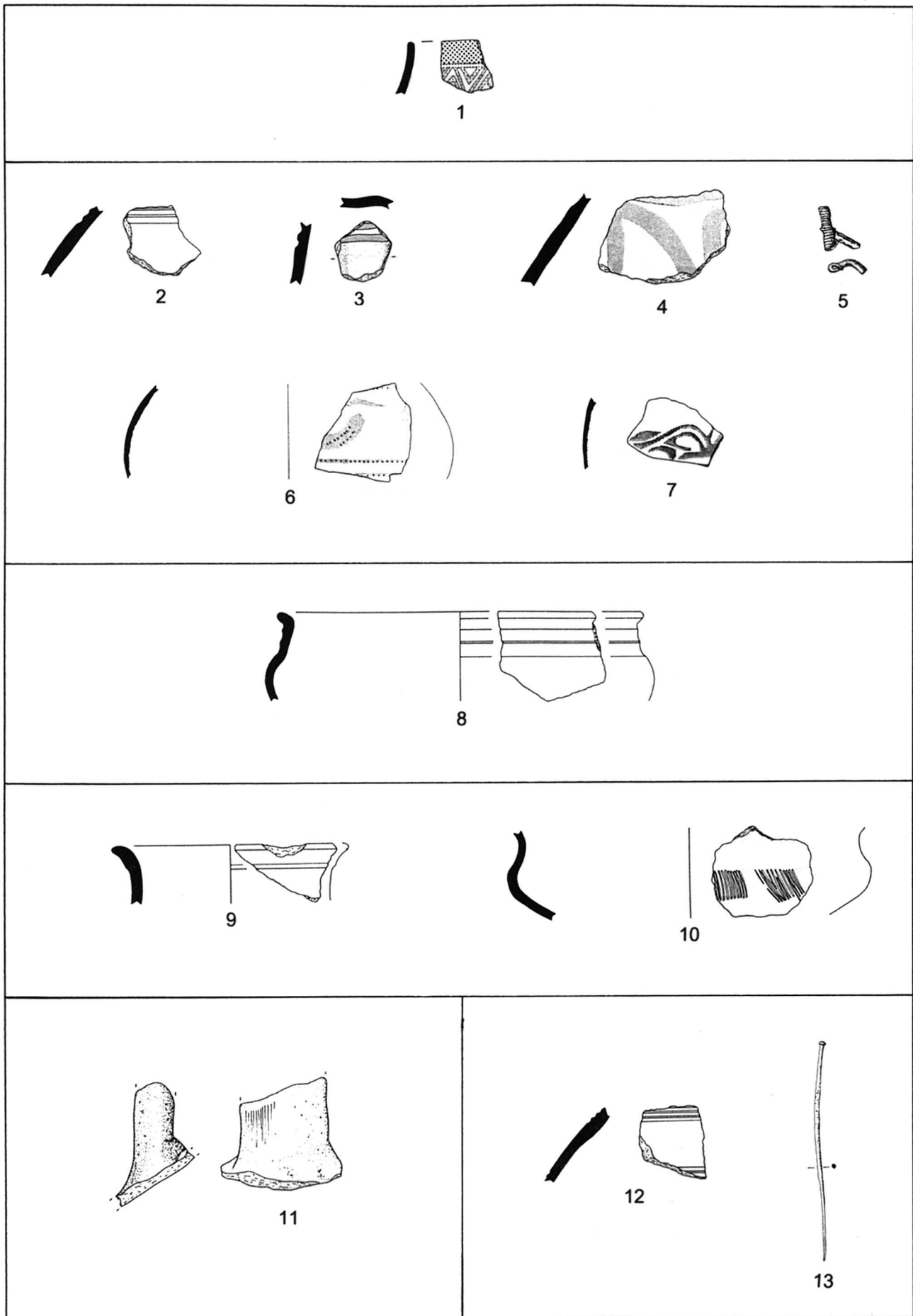
Breisach - Kapuzinergasse, Grabungen 1980-83.  
Schnitt 29, Grube 9



Breisach - Kapuzinergasse, Grabungen 1980-83.  
Schnitt 29, Grube 9 (1-11), Lesefunde (12-15).



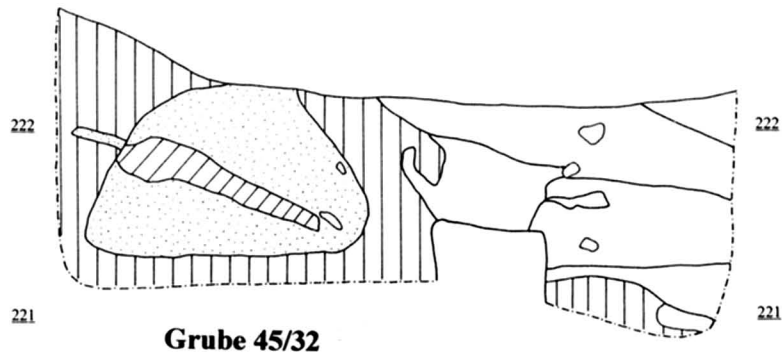
Breisach - Kapuzinergasse, Grabungen 1980-83.  
 Schnitt 32 (1), Schnitt 33 (2-6), Schnitt 34 (7).



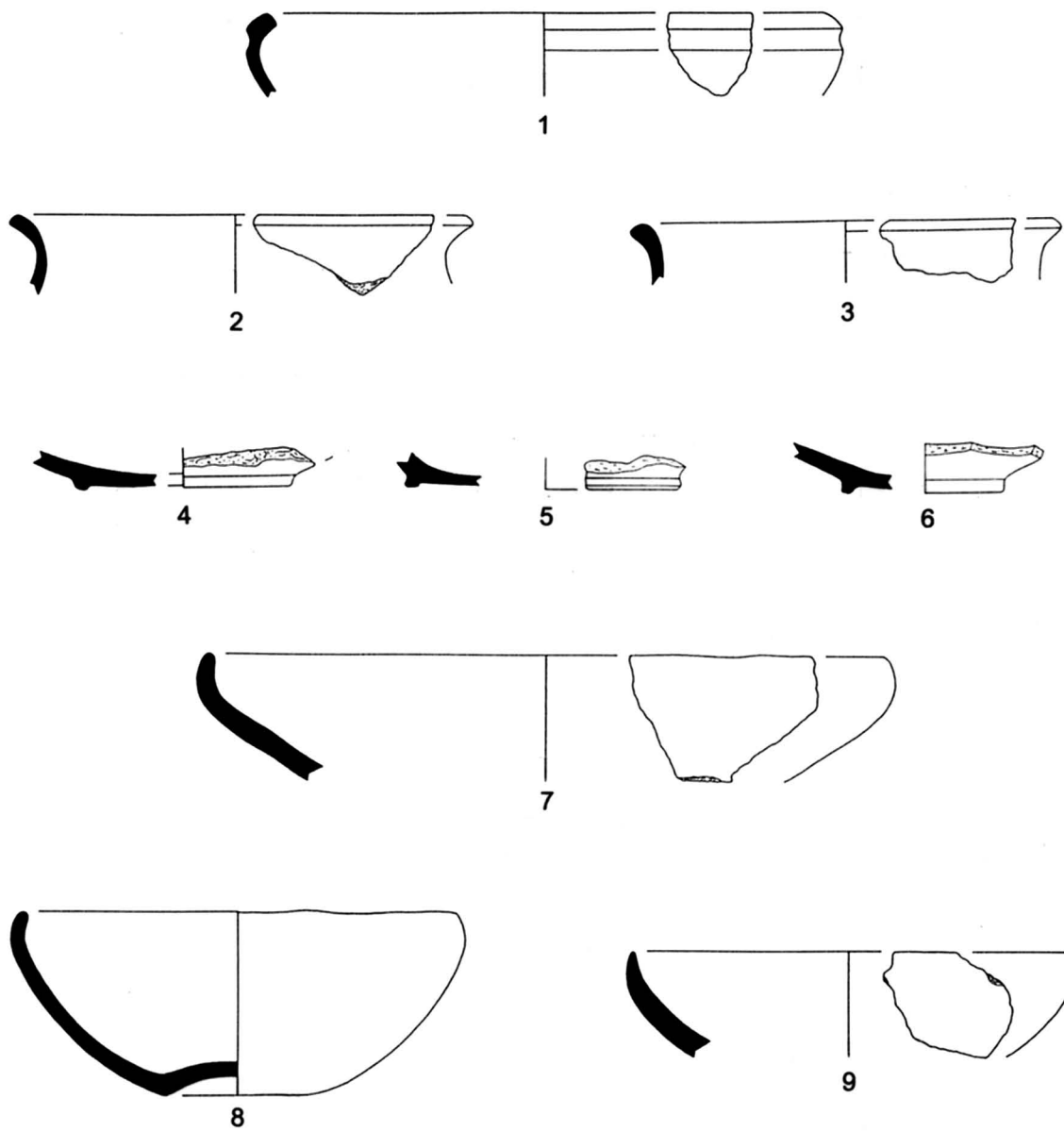
**Breisach - Kapuzinergasse, Grabungen 1980-83.**

Schnitt 35 (1), Schnitt 38 (2-7), Schnitt 40 (8), Schnitt 41 (9-10), Schnitt 64 (11), Schnitt 70 (12-13).

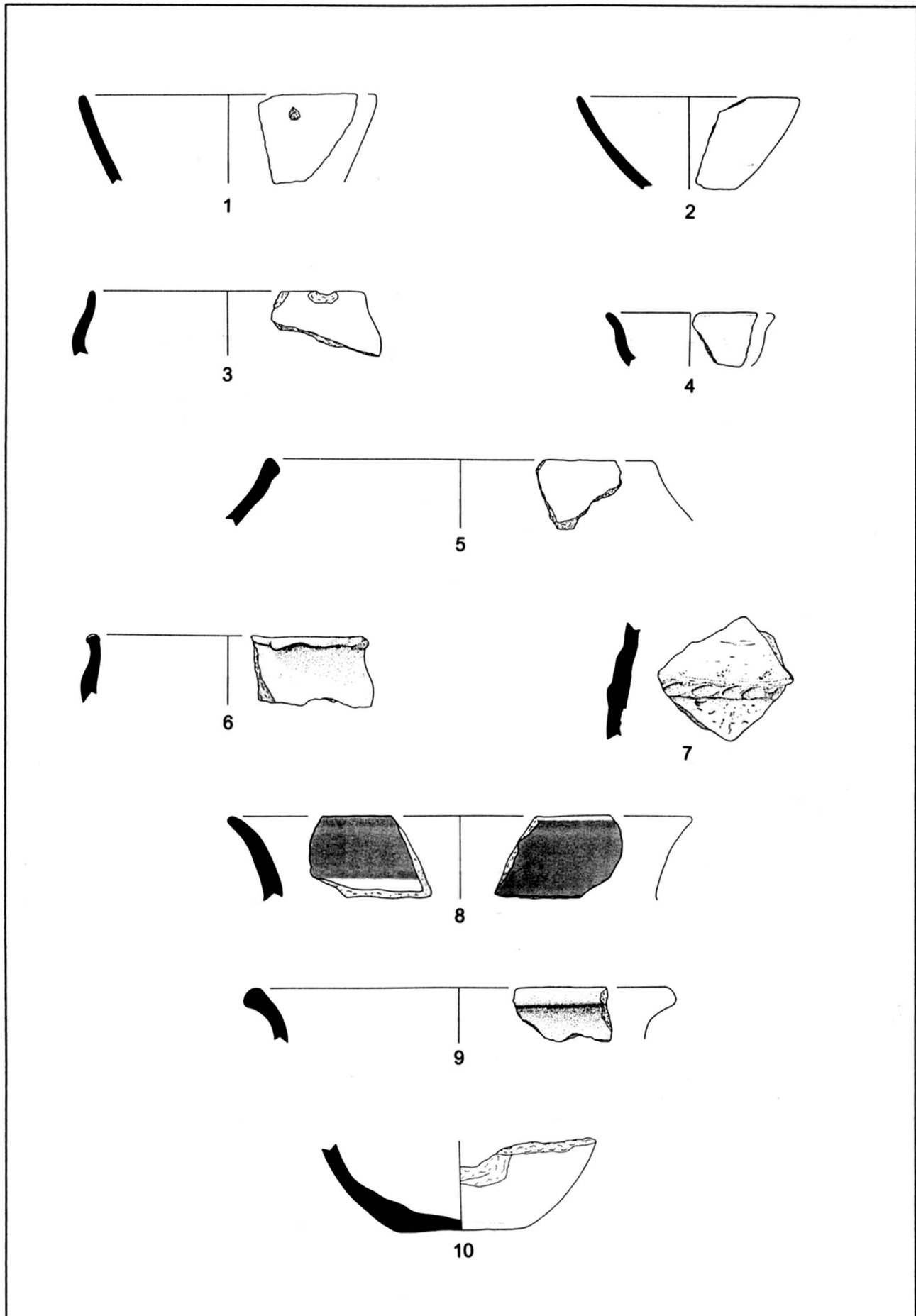




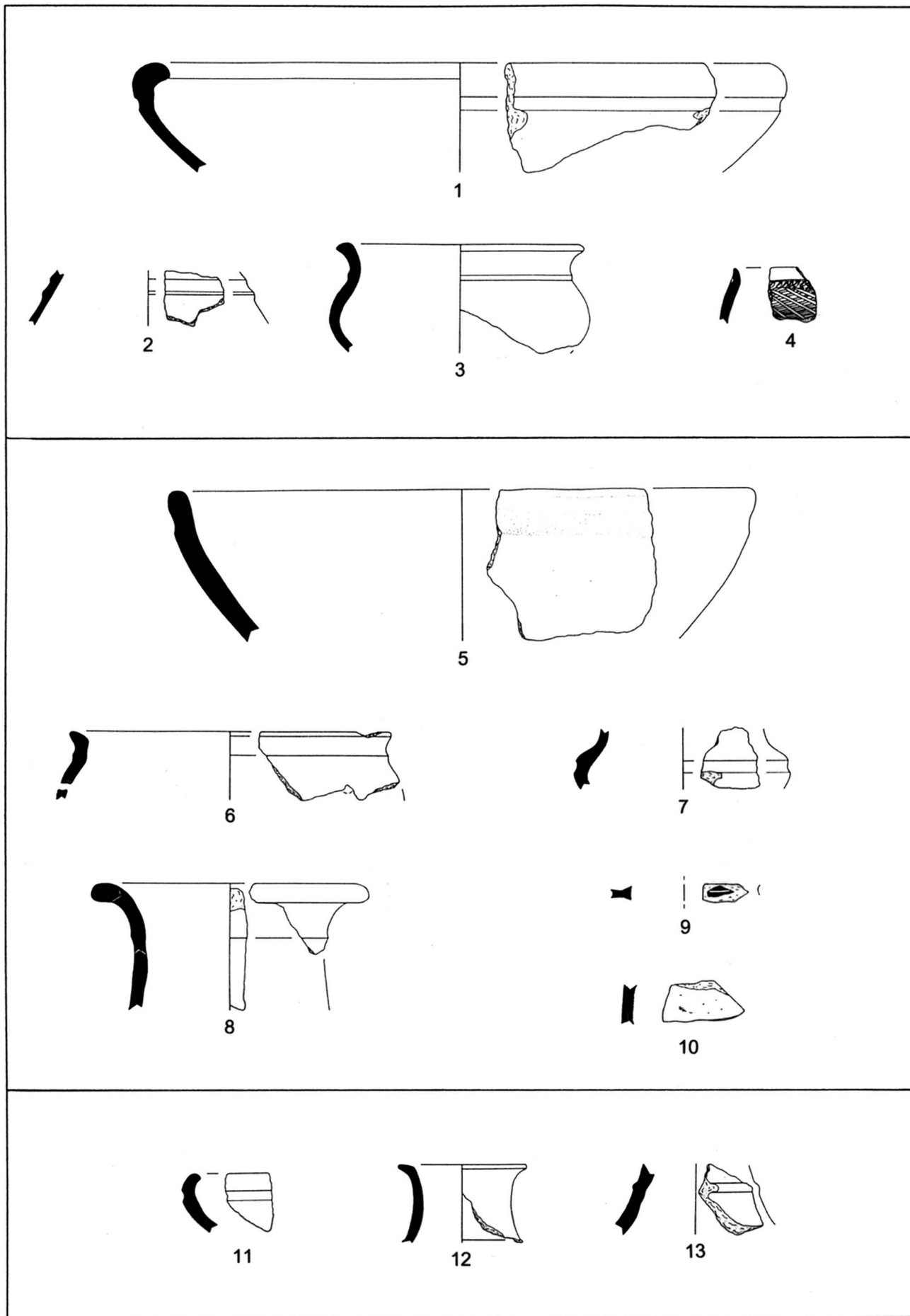
Grube 45/32



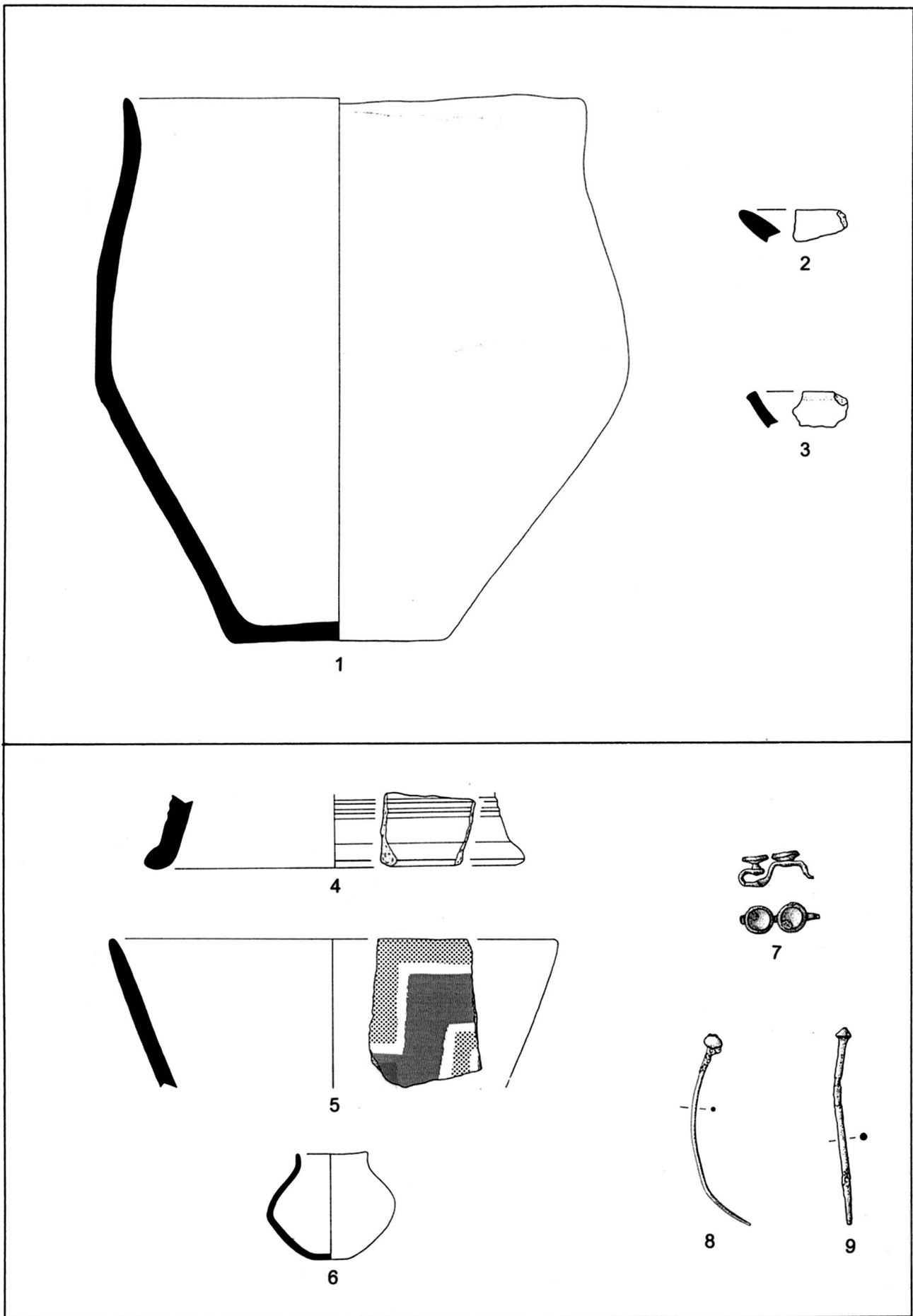
Breisach - Kapuzinergasse, Grabungen 1980-83.  
Schnitt 45, Grube 32.



Breisach - Kapuzinergasse, Grabungen 1980-83.  
Schnitt 45, Grube 32.



**Breisach - Kapuzinergasse, Grabungen 1980-83.**  
 Schnitt 47 (1-4), Profilsteg 47/48 (5-10), Schnitt 48 (11-13)



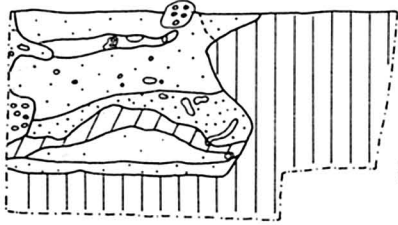
Breisach - Kapuznergasse, Grabungen 1980-83.  
 Schnitt 49 (1-3), Schnitt 63 (4-9).

224

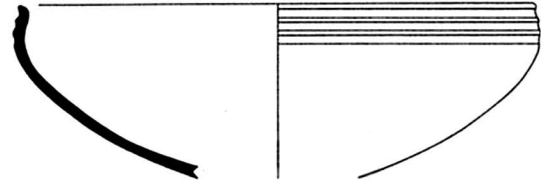
224

223

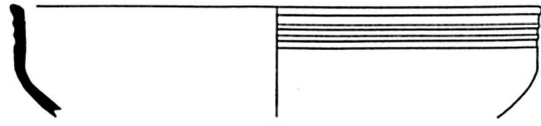
223



Grube 1/11



1



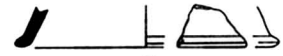
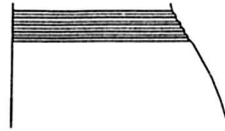
2



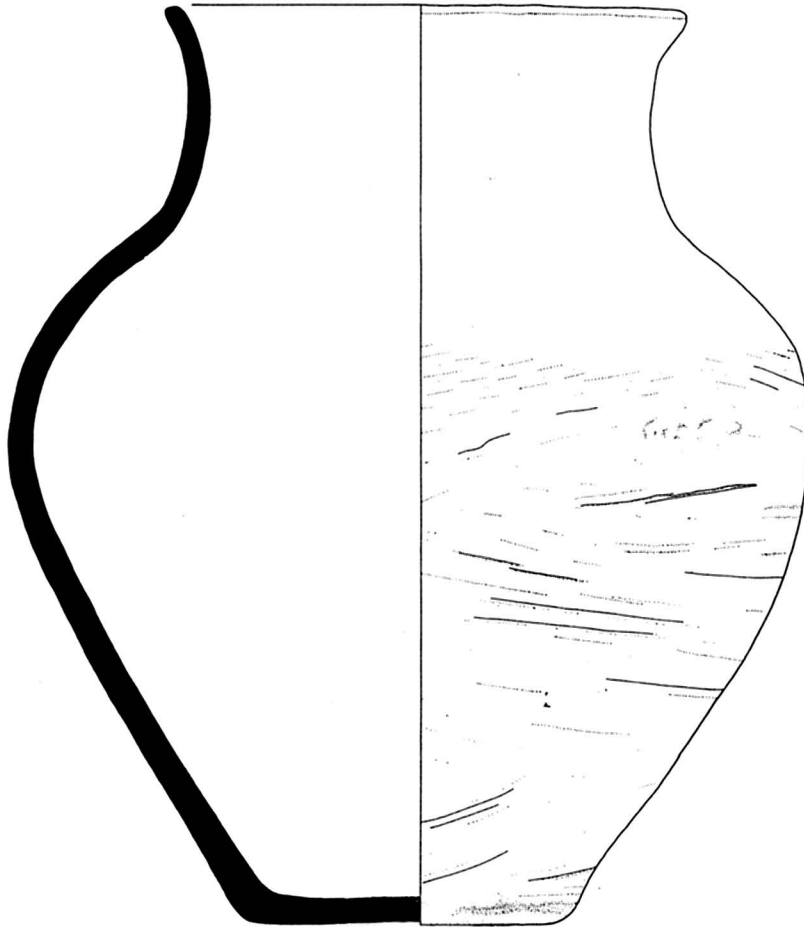
3



4

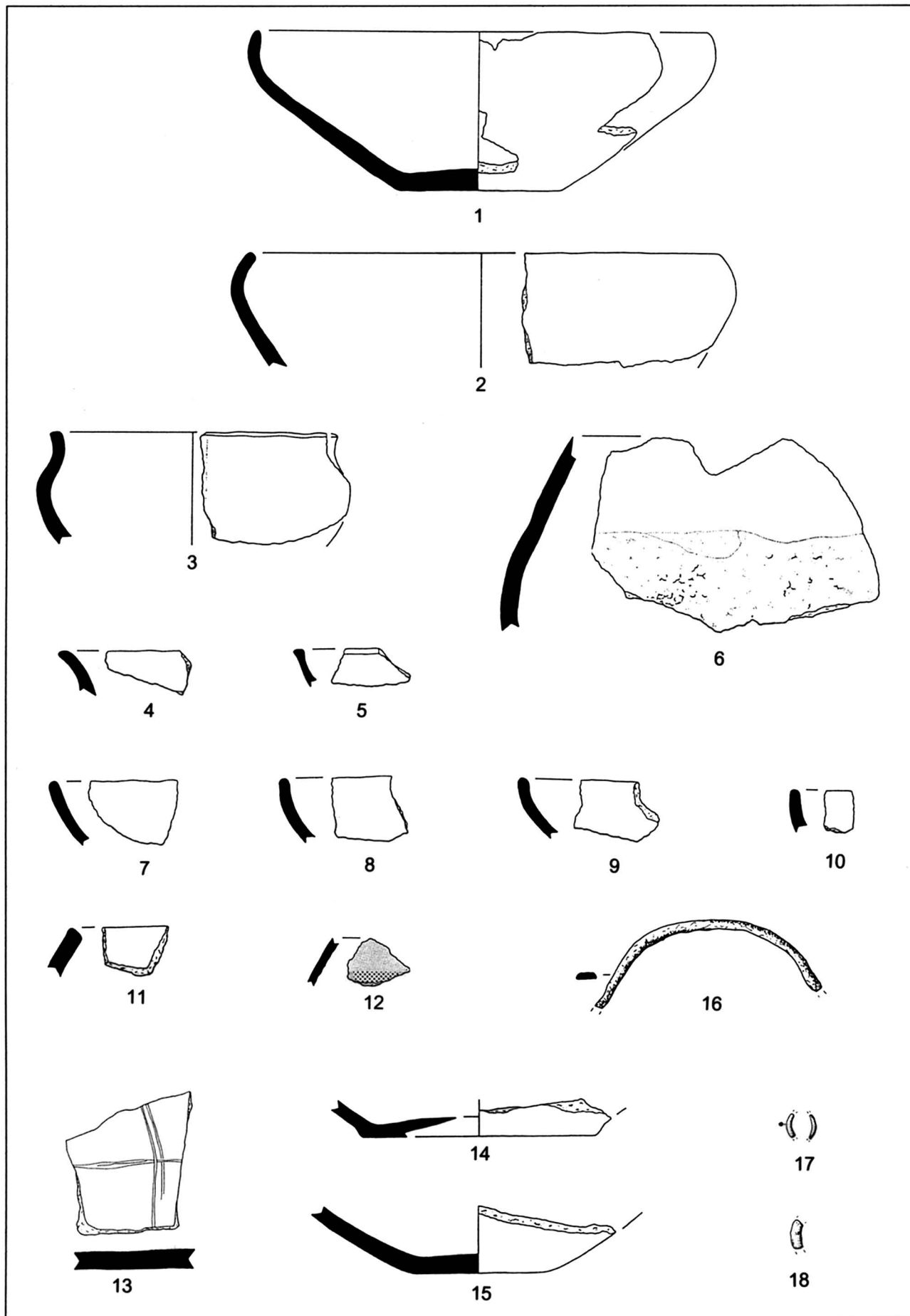


5

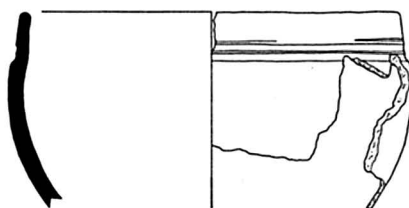



6

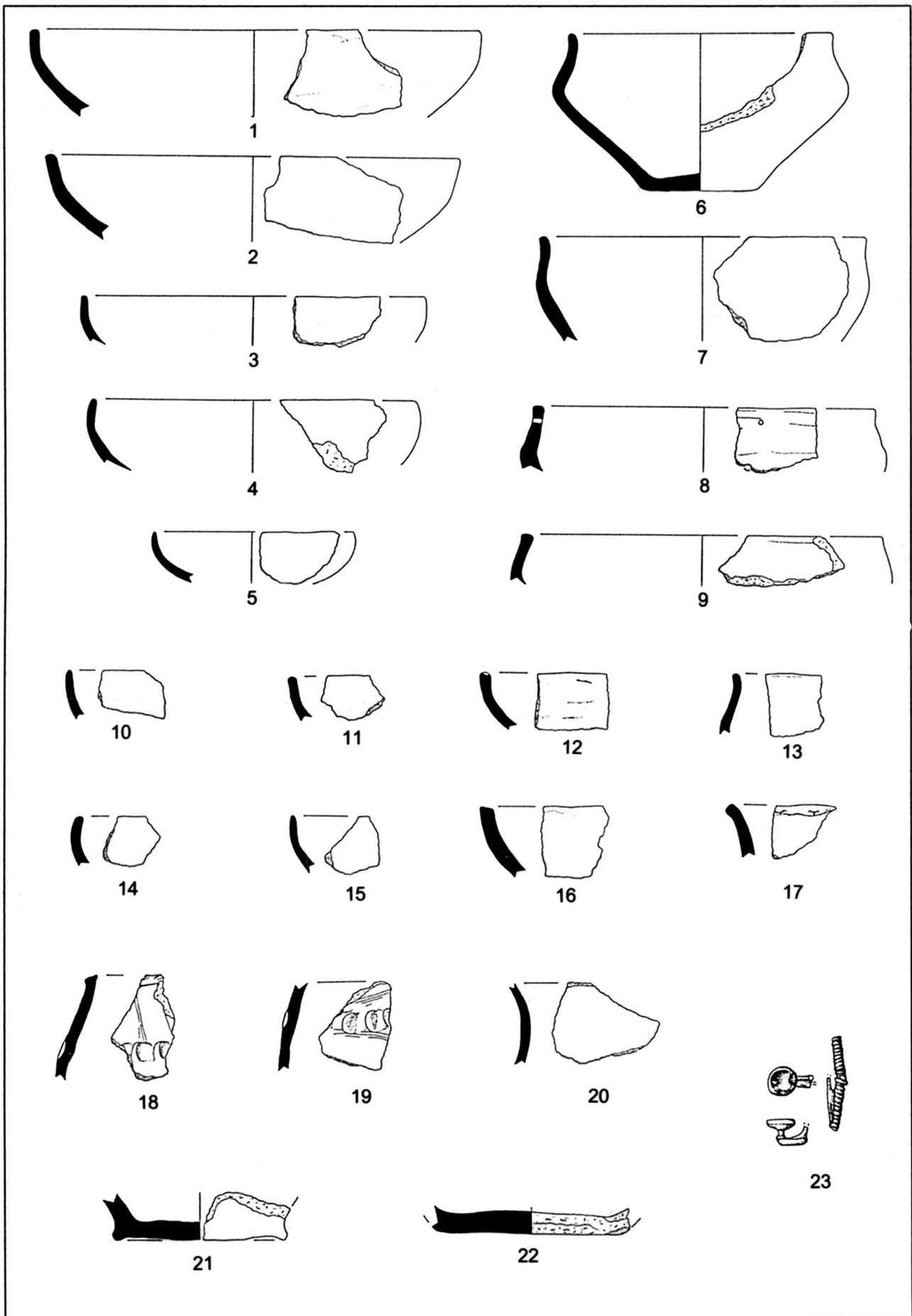
Breisach - Rathausenerweiterung/Tiefgarage.  
Schnitt 1, Grube 11.



Breisach - Rathausenerweiterung/Tiefgarage.  
Schnitt 1, Grube 11.

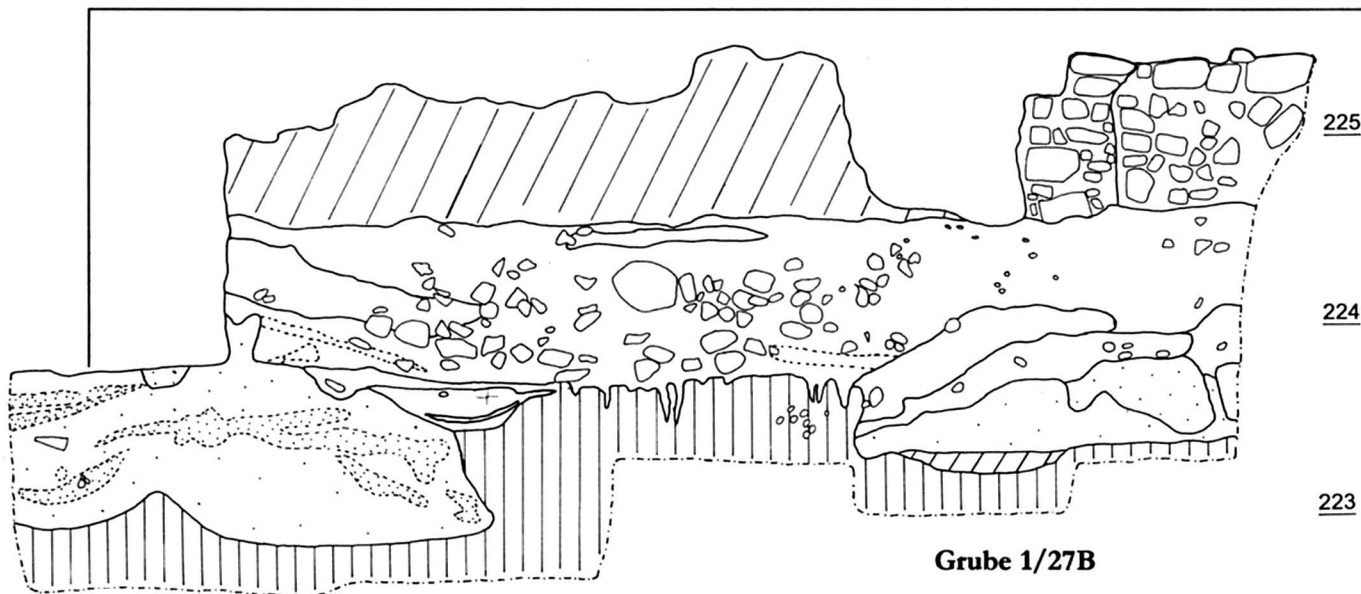


Breisach-Rathausenerweiterung/Tiefgarage.  
Schnitt 1, Grube 24A.



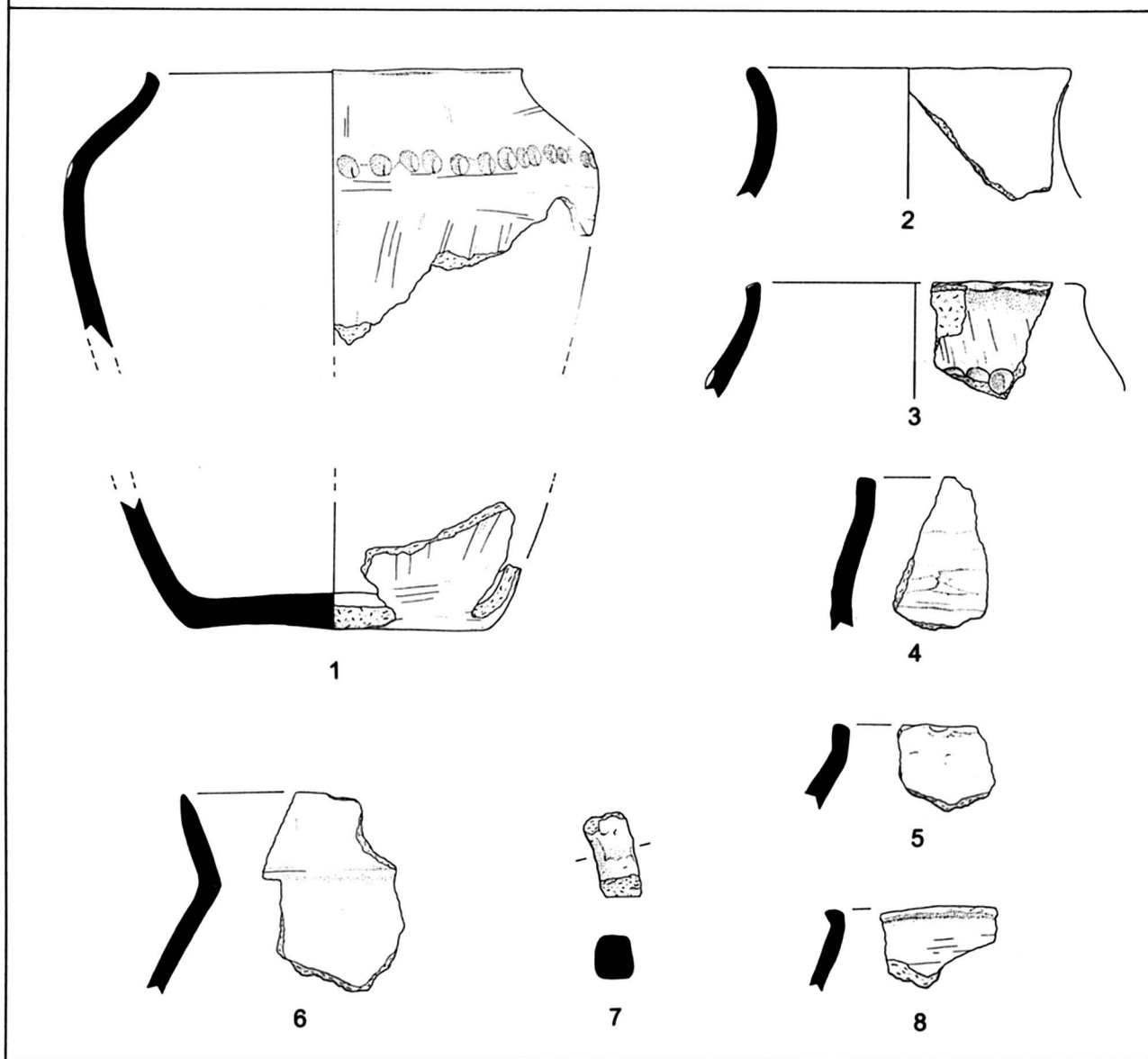
Breisach - Rathausenerweiterung/Tiefgarage.  
Schnitt 1, Grube 24B.



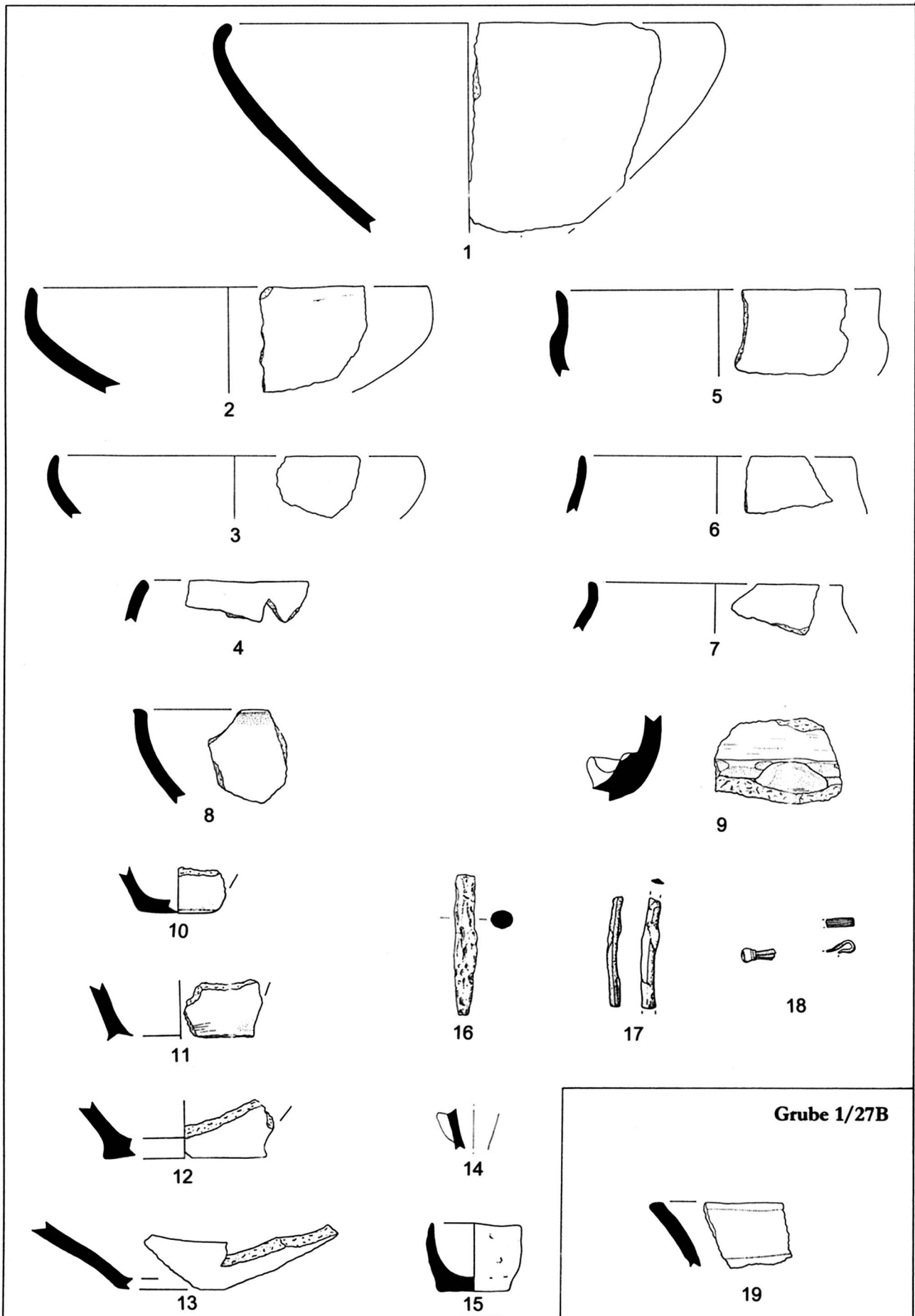


Grube 1/27A

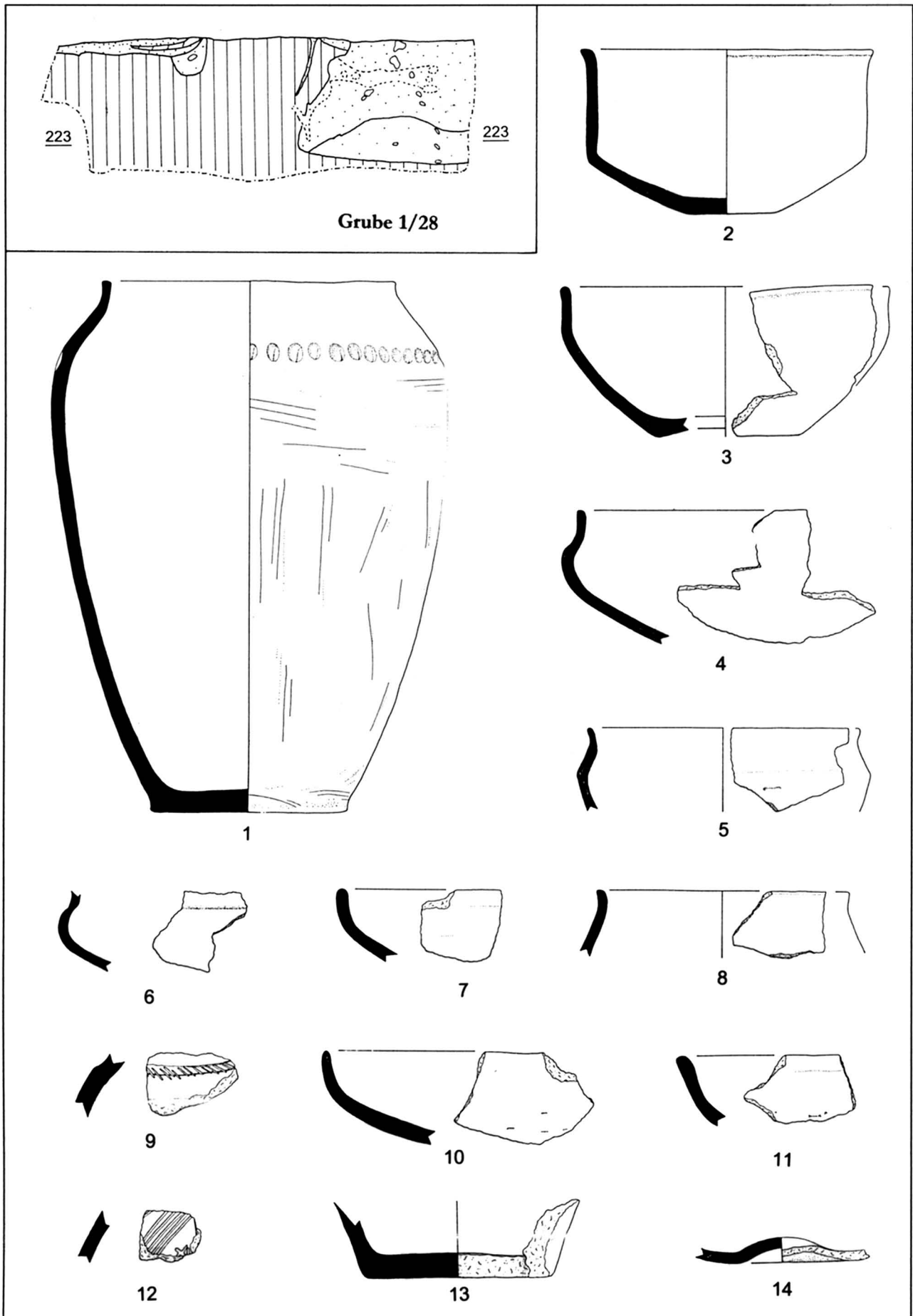
Grube 1/27B



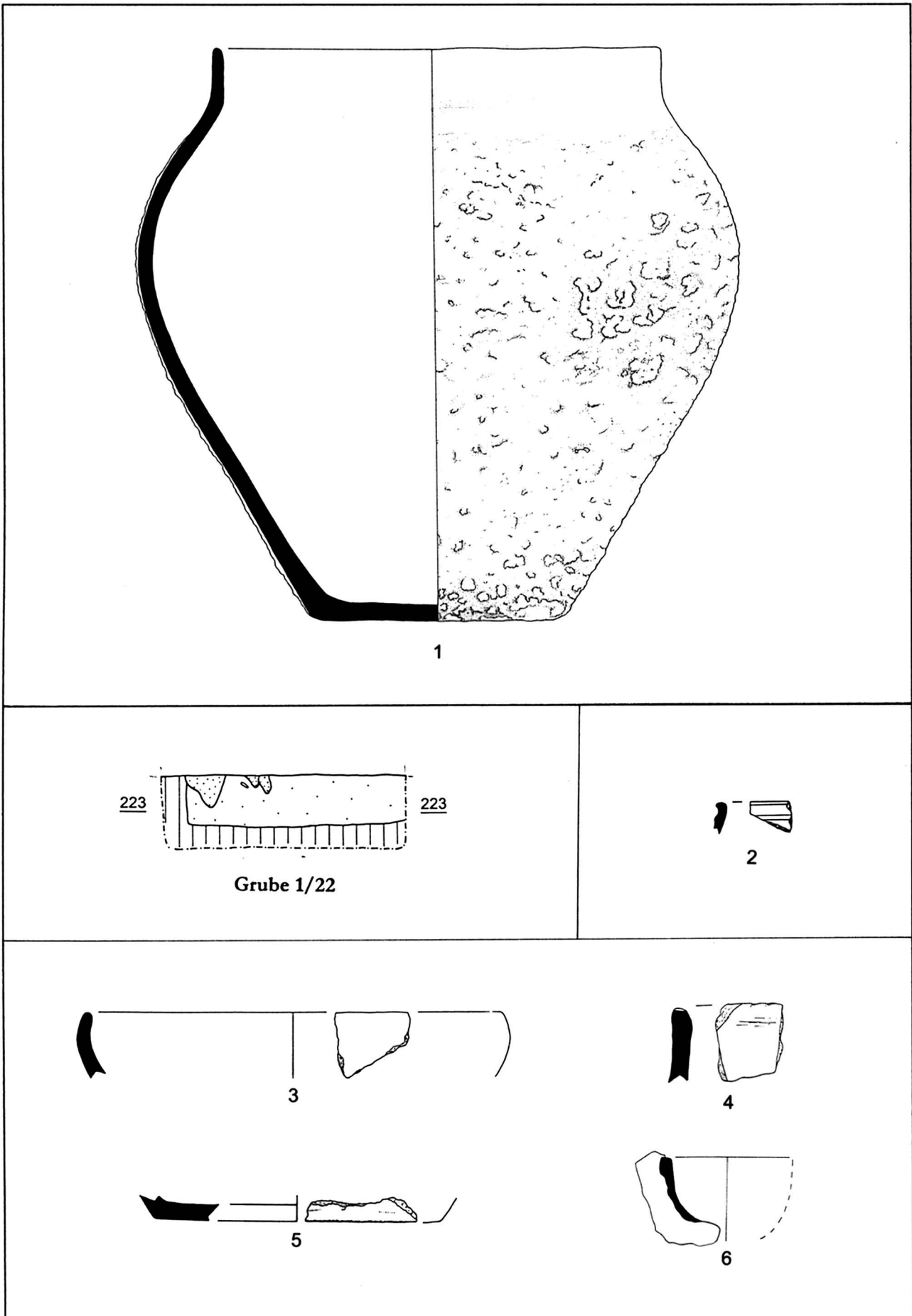
Breisach - Rathausenerweiterung/Tiefgarage.  
Schnitt 1, Grube 27A.



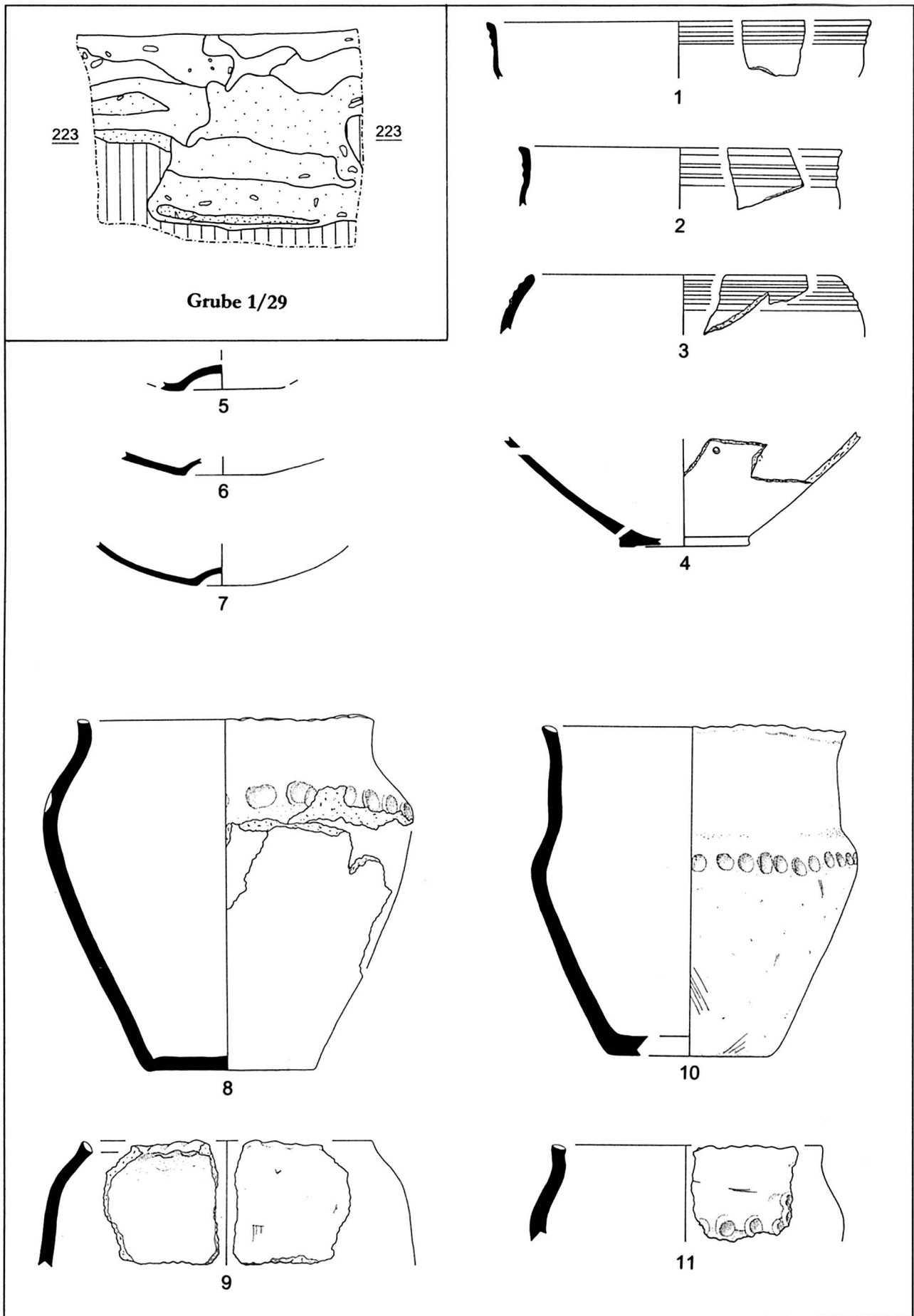
Breisach-Rathausenerweiterung/Tiefgarage.  
Schnitt 1, Gruben 27A und 27B.



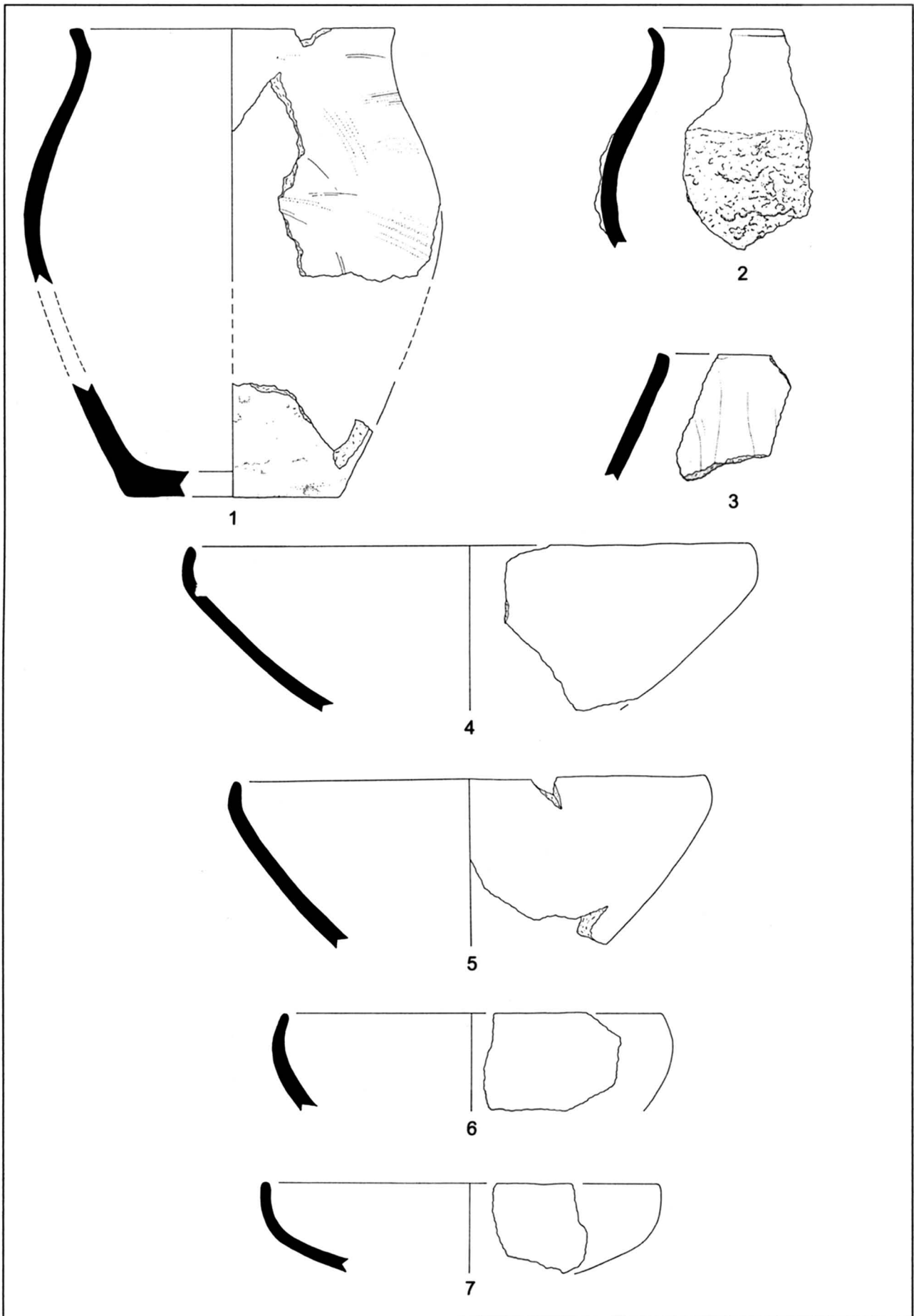
Breisach - Rathausenerweiterung/Tiefgarage.  
Schnitt 1, Grube 28.



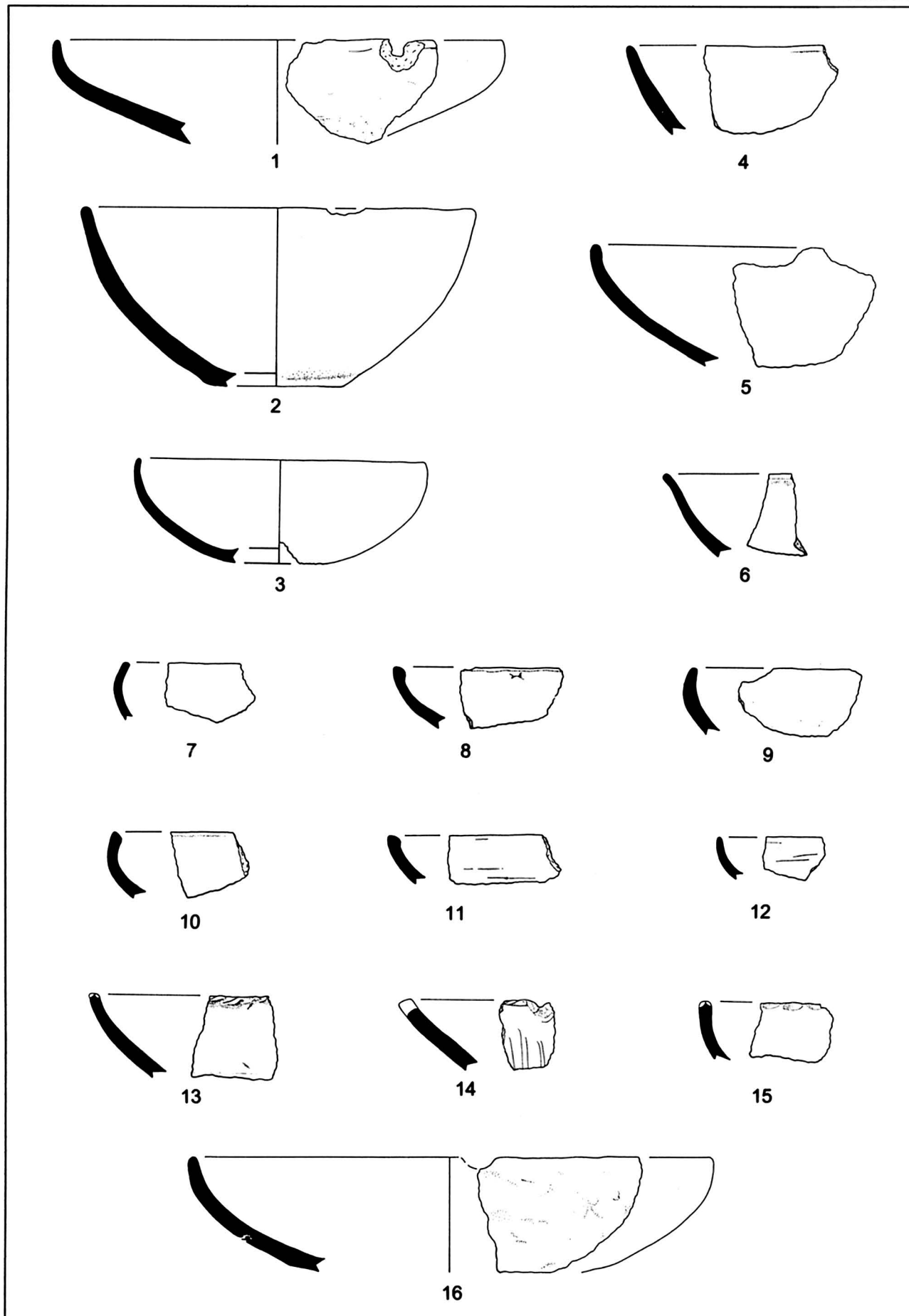
**Breisach - Rathausenerweiterung/Tiefgarage.**  
 Schnitt 1, Grube 28 (1), Pfostengrube bei 1/22 (2), Grube 22 (3-6).



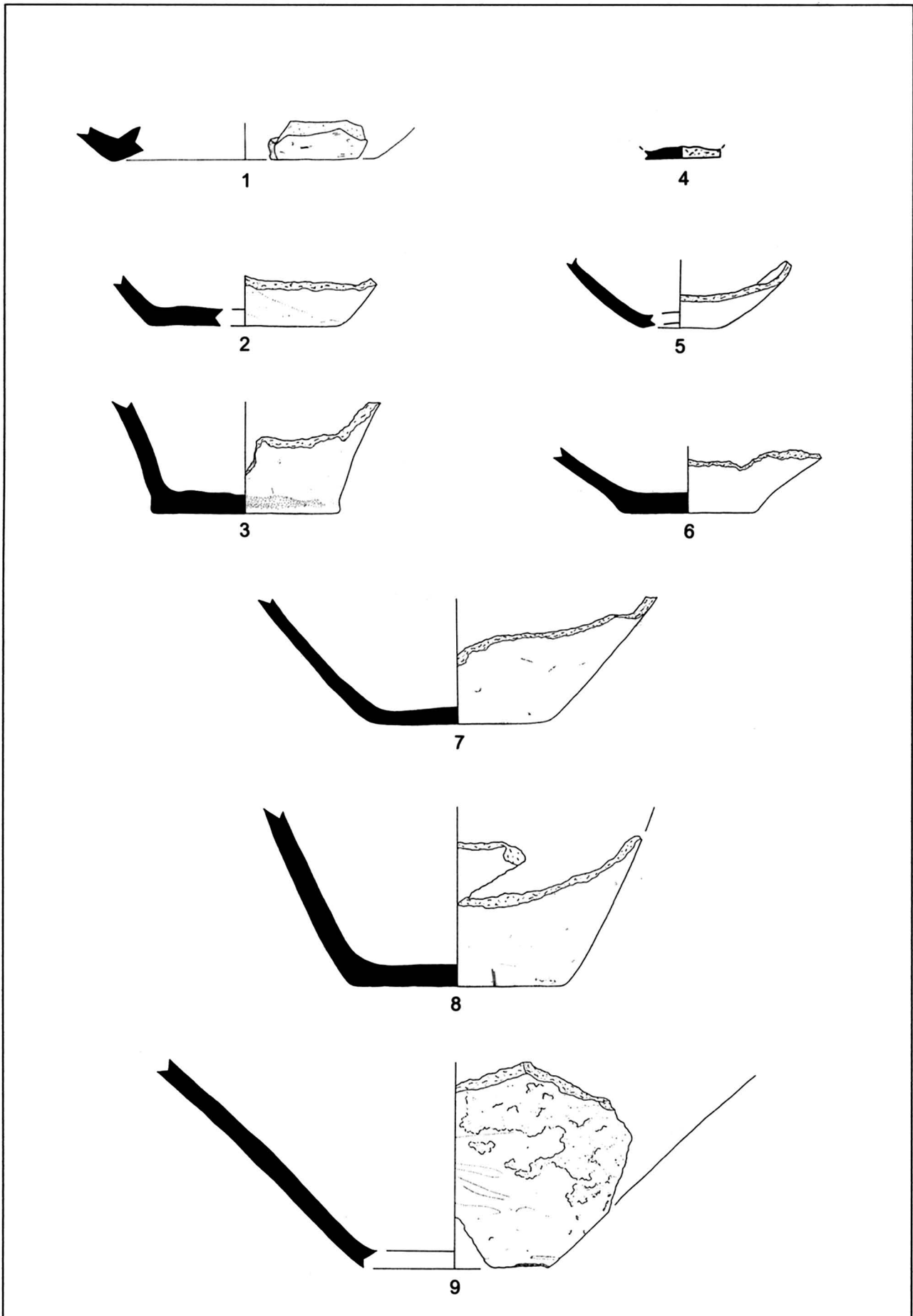
Breisach - Rathuserweiterung/Tiefgarage.  
Schnitt 1, Grube 29.



**Breisach-Rathausenerweiterung/Tiefgarage.**  
Schnitt 1, Grube 29.

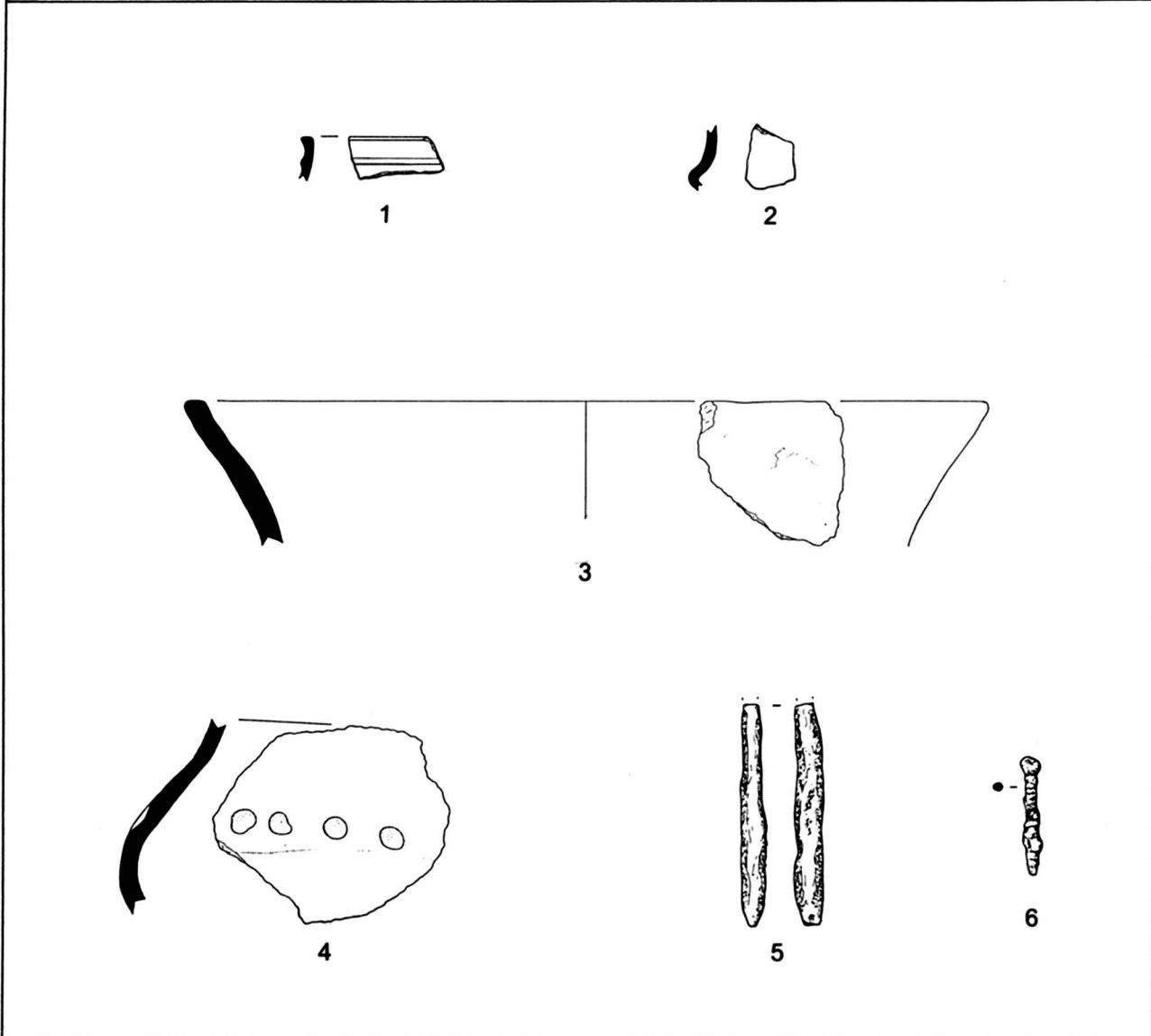
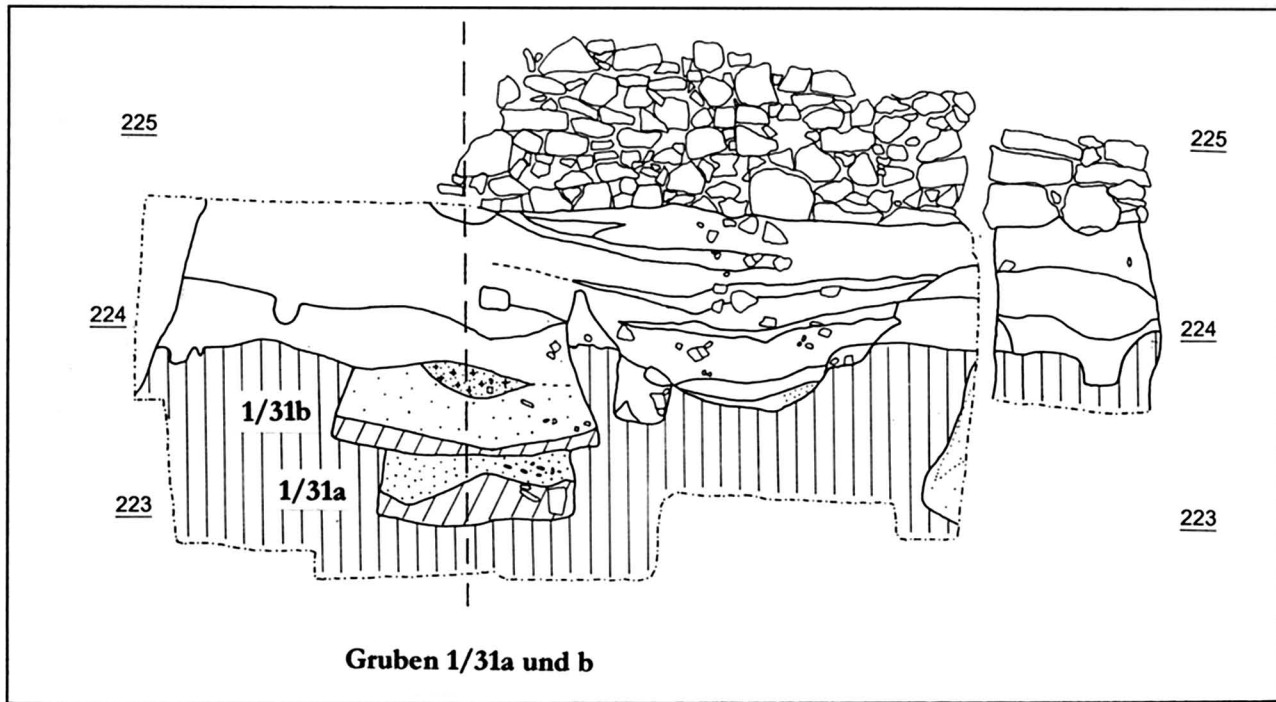


**Breisach - Rathausenerweiterung/Tiefgarage.**  
Schnitt 1, Grube 29.

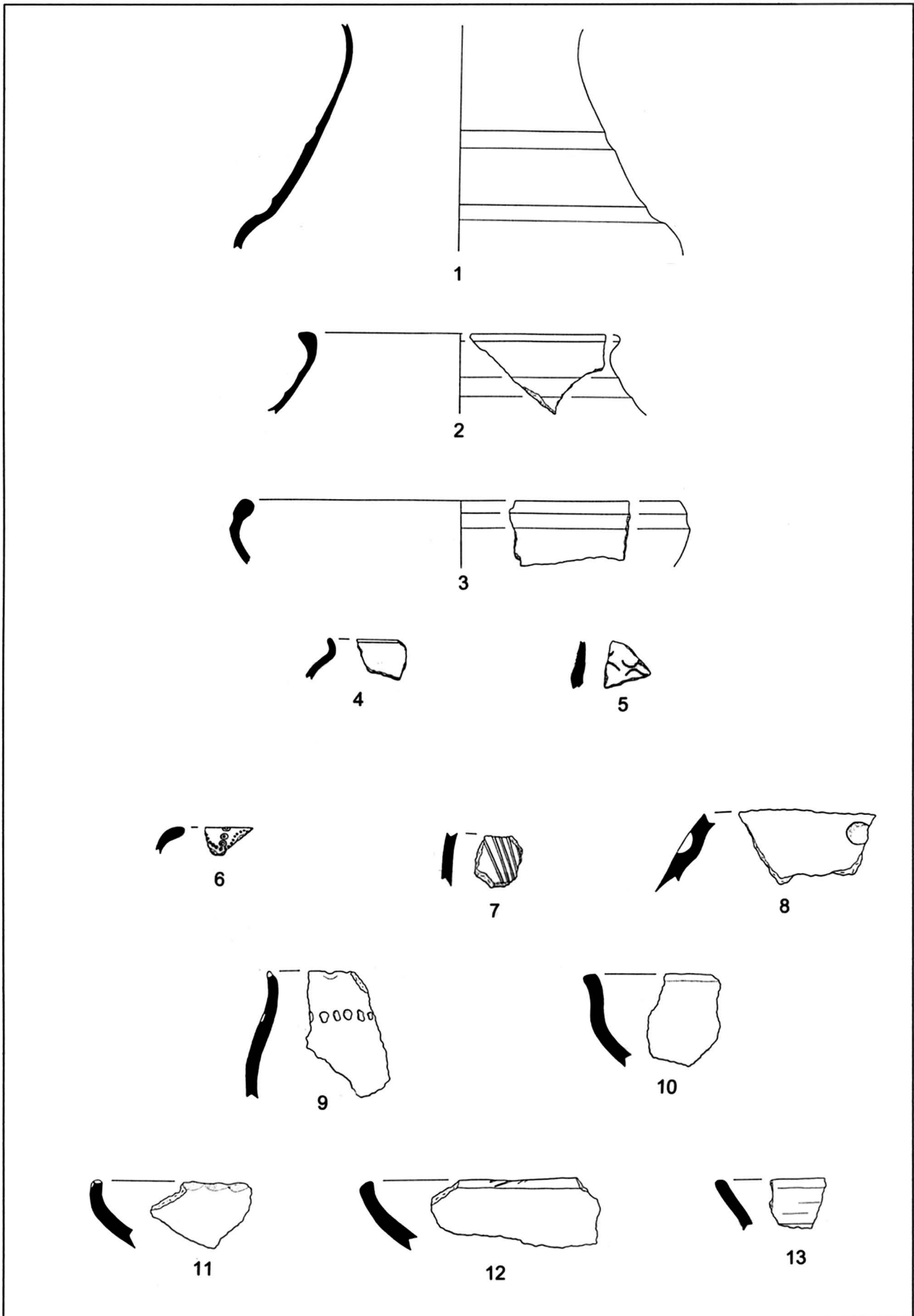


**Breisach - Rathausenerweiterung/Tiefgarage.**  
Schnitt 1, Grube 29.

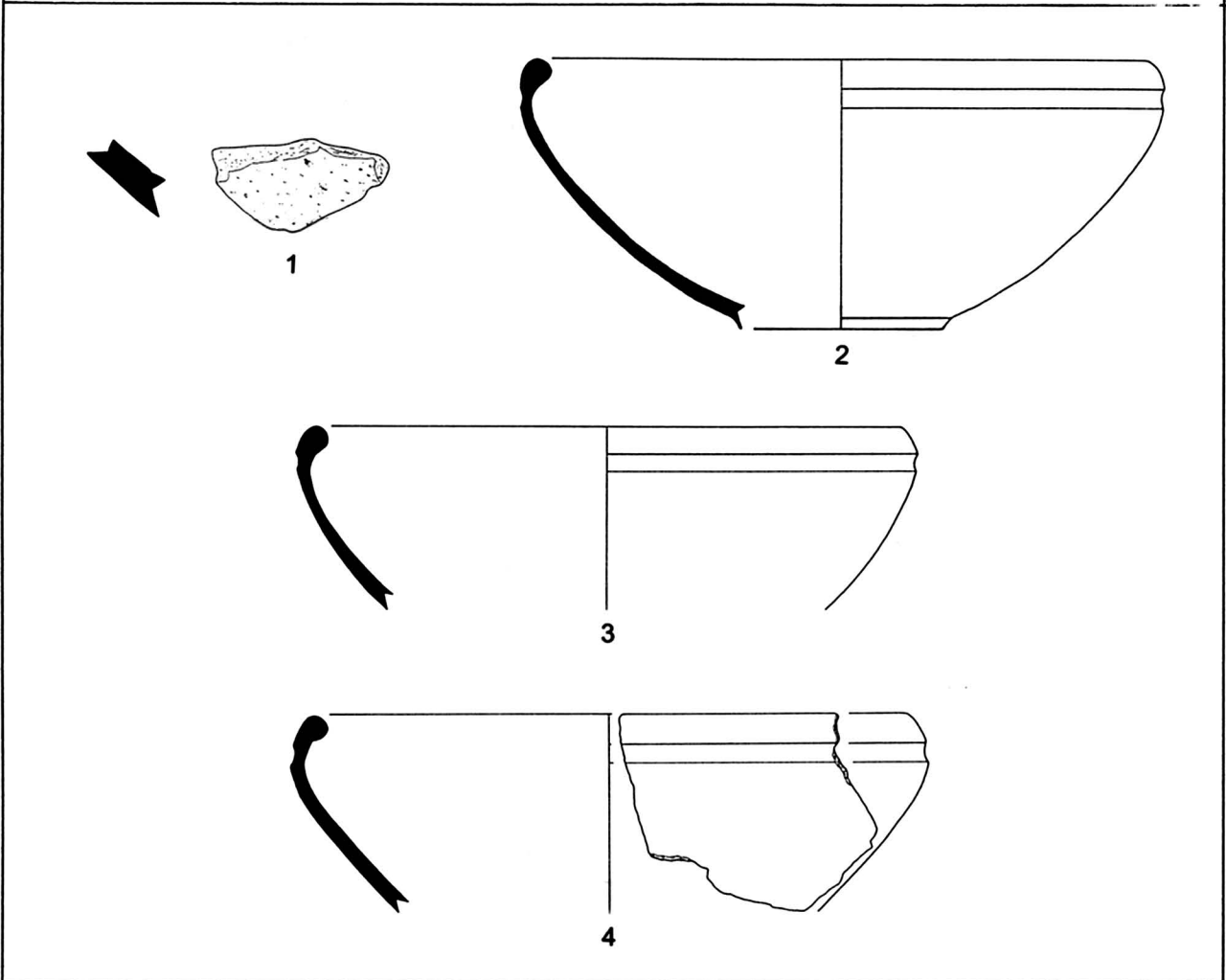
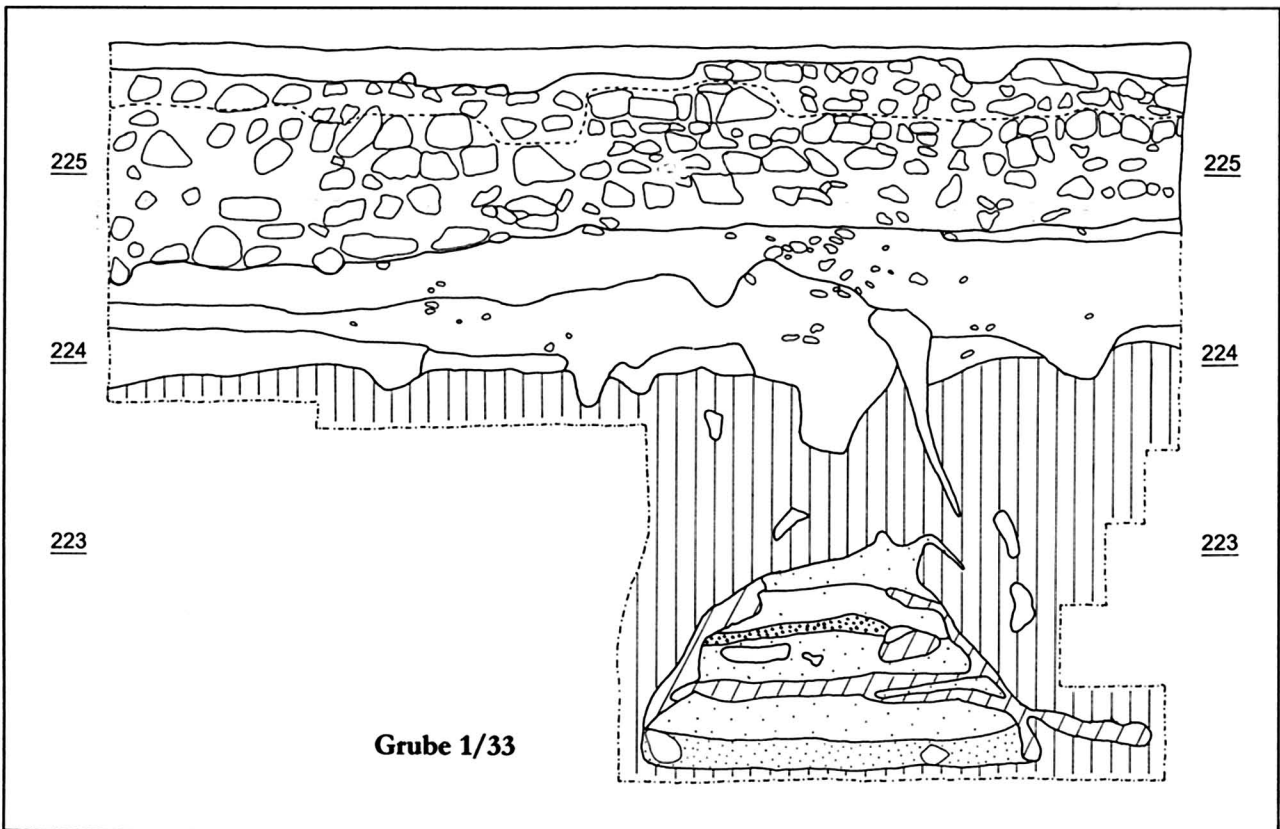




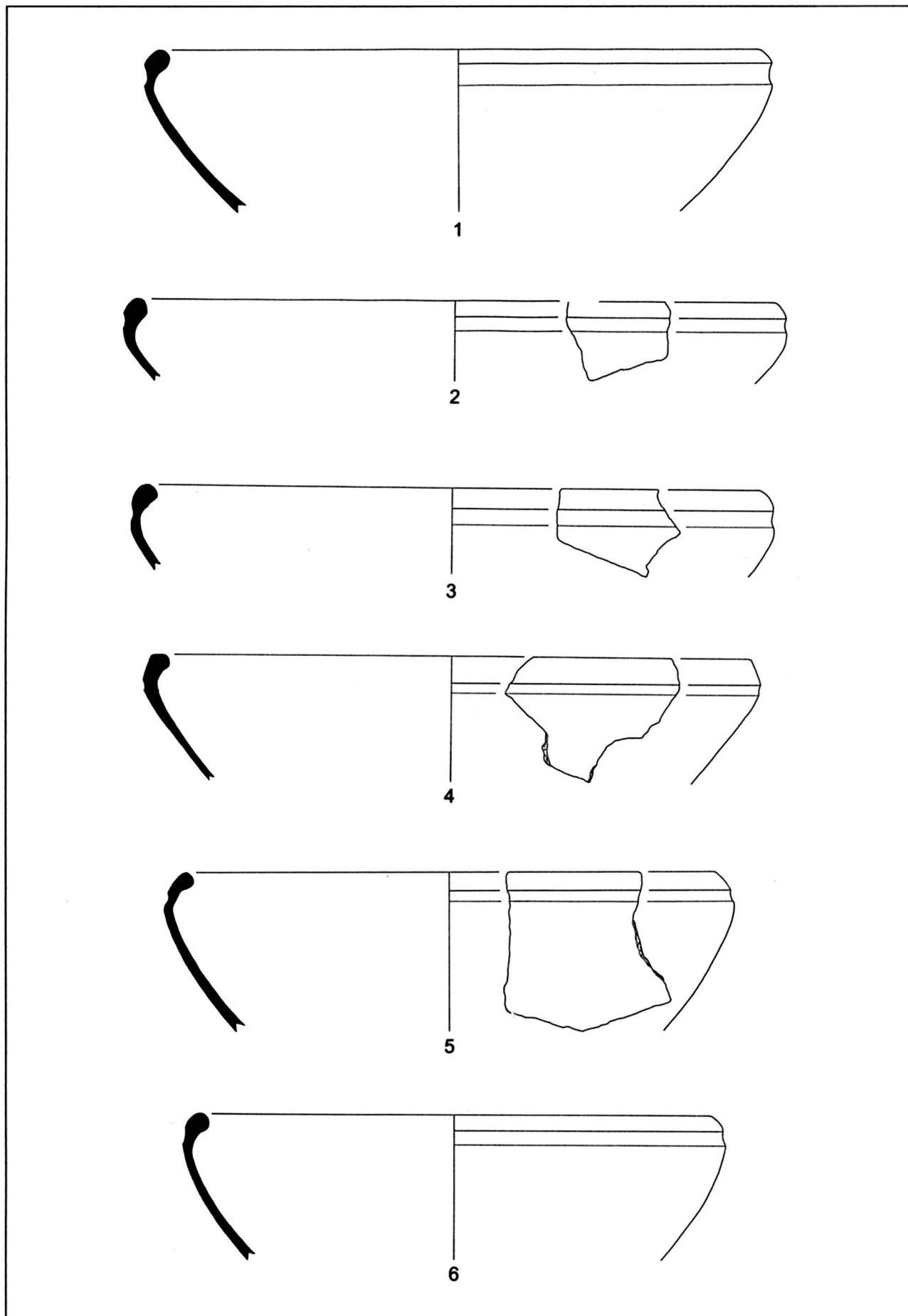
Breisach - Rathausenerweiterung/Tiefgarage.  
Schnitt 1, Grube 31a.



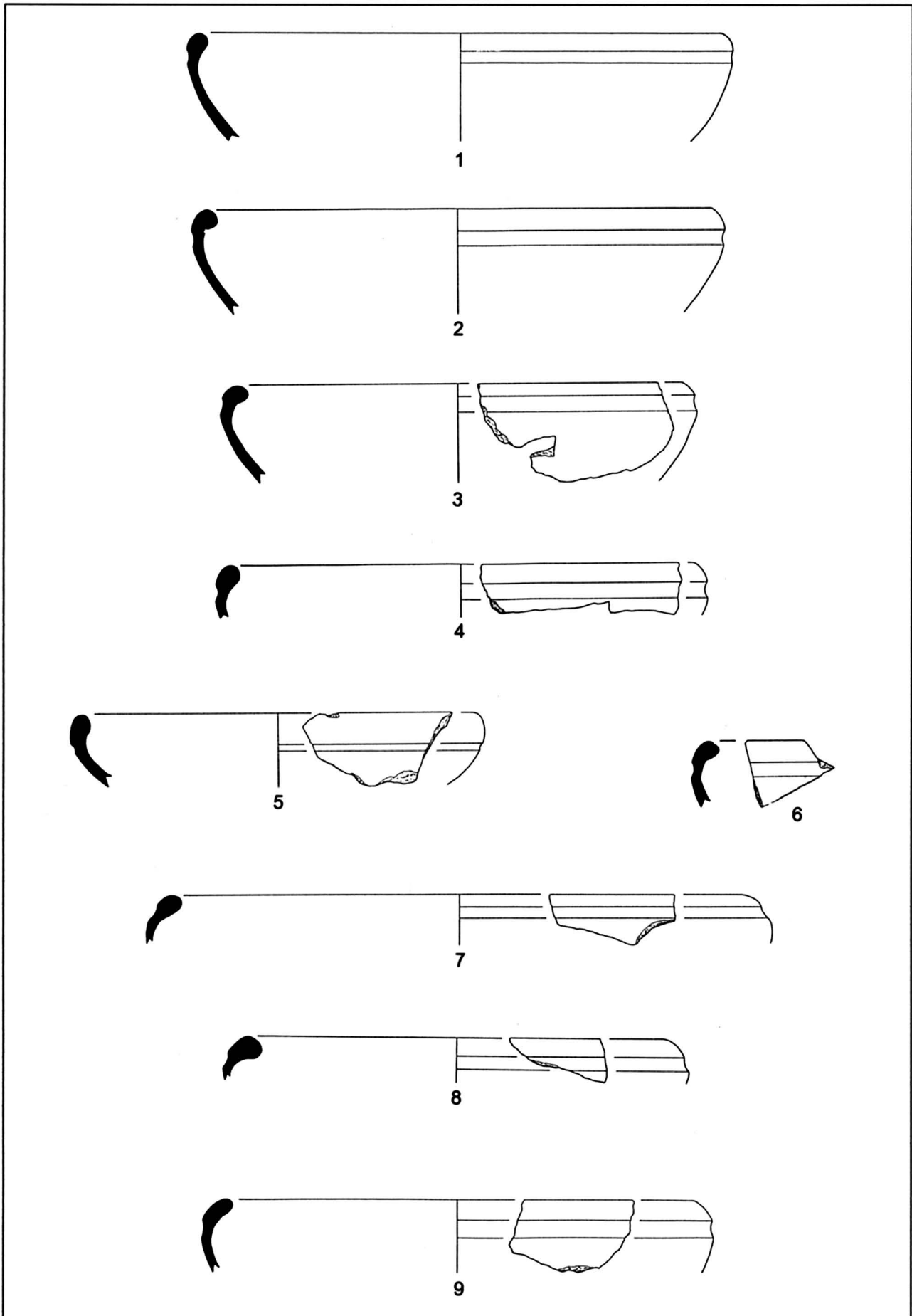
**Breisach-Rathausenerweiterung/Tiefgarage.**  
 Schnitt 1, Grube 31b.



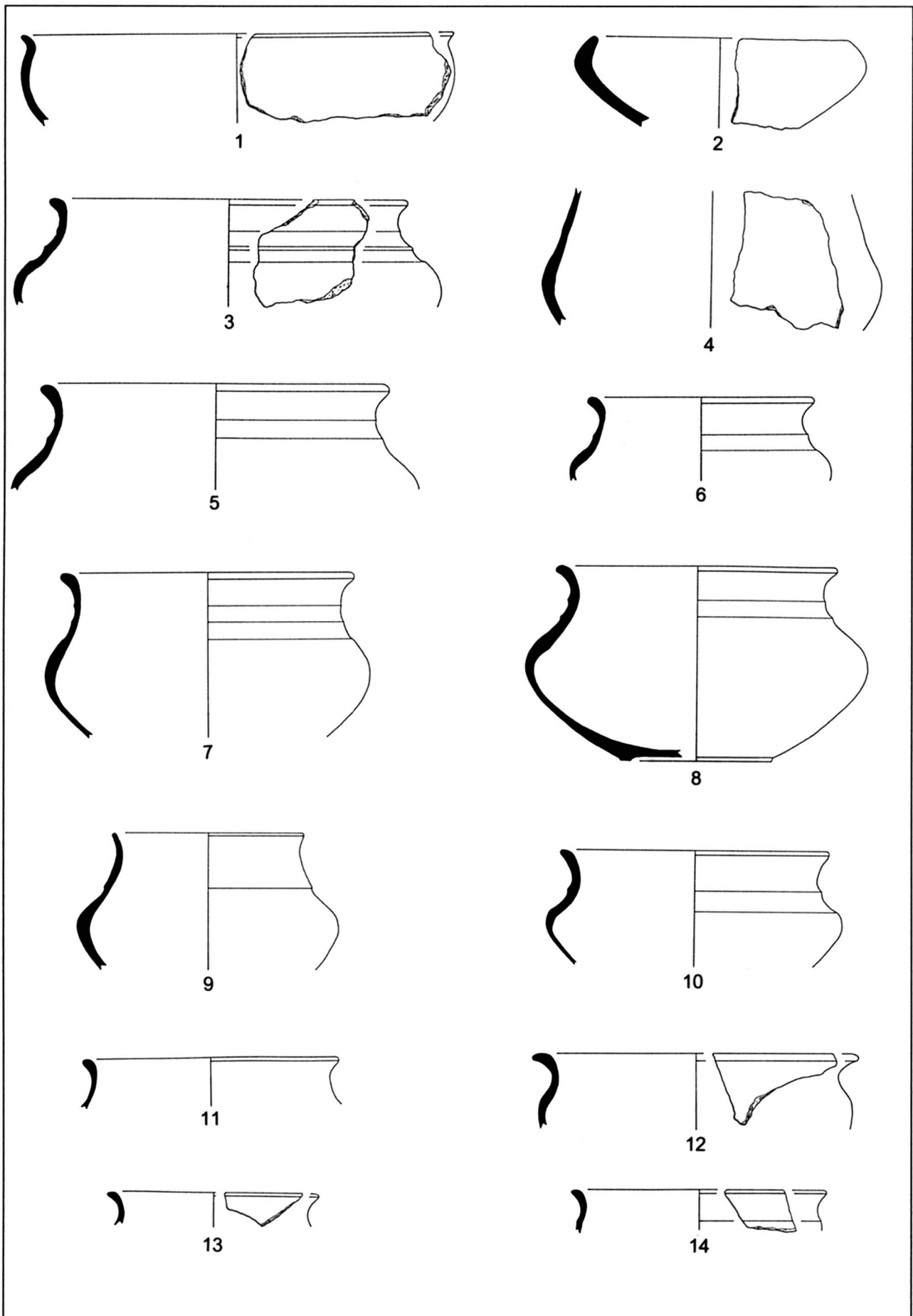
Breisach - Rathausenerweiterung/Tiefgarage.  
Schnitt 1, Grube 33.



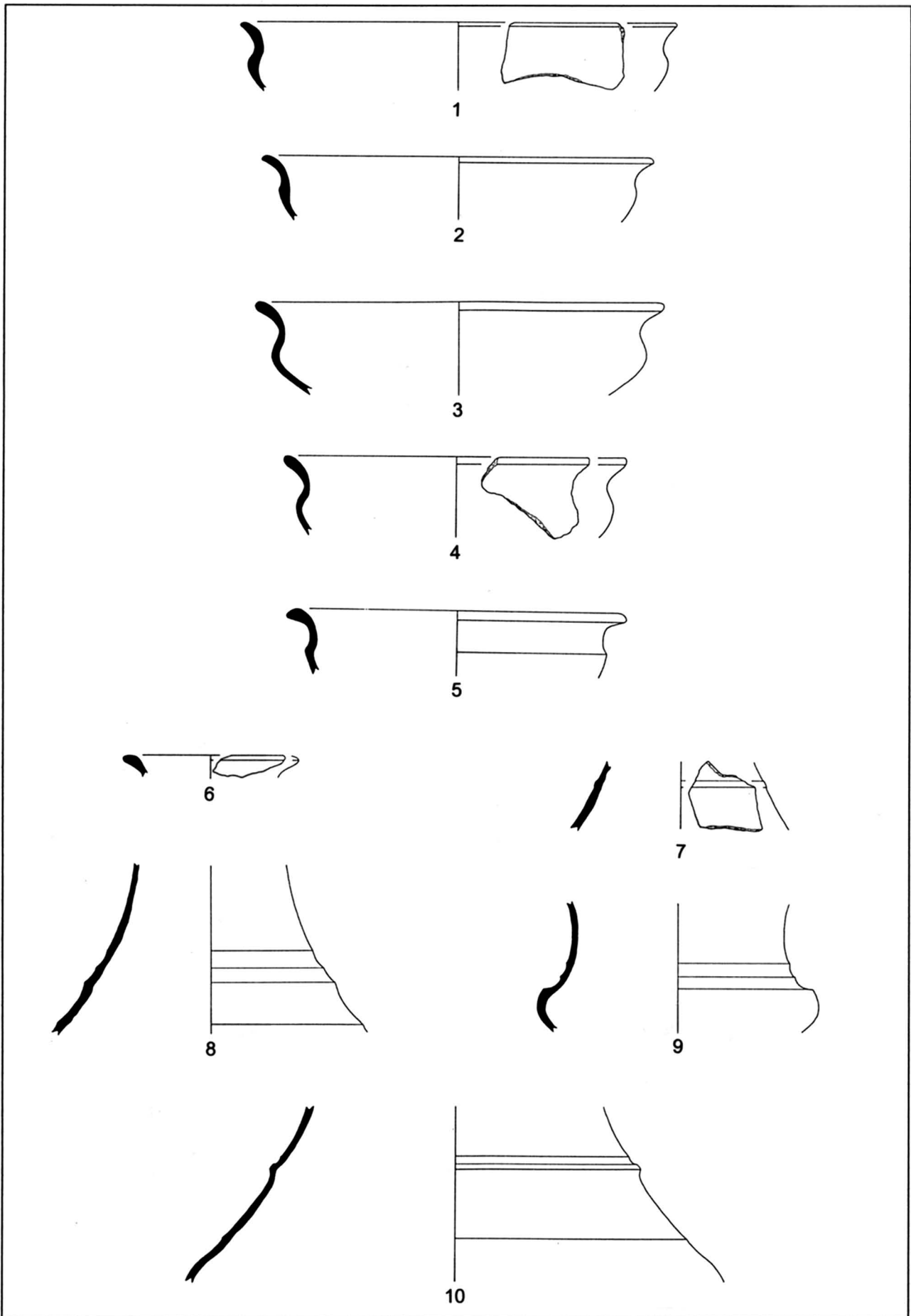
**Breisach - Rathausenerweiterung/Tiefgarage.**  
Schnitt 1, Grube 33.



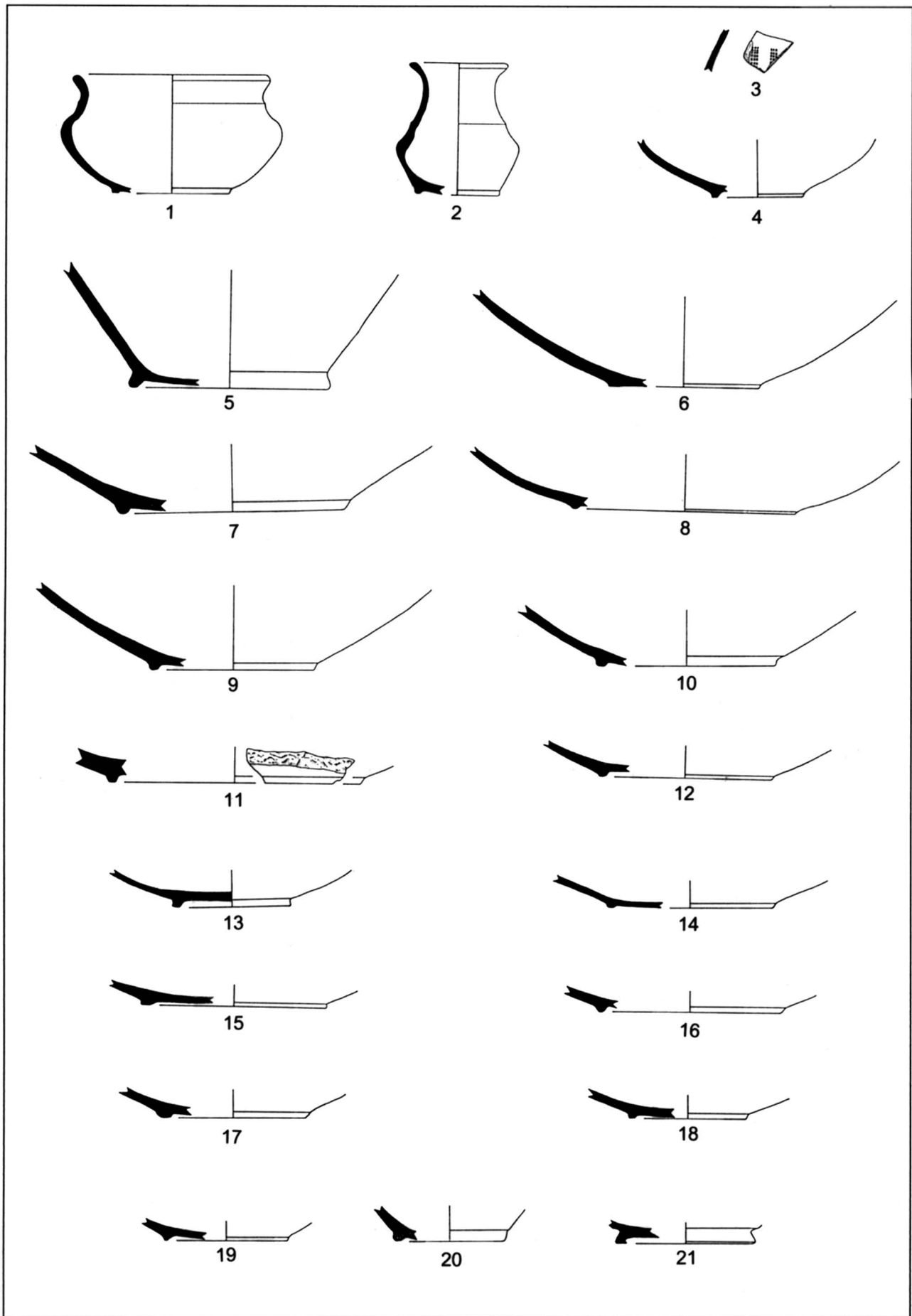
**Breisach - Rathausenerweiterung/Tiefgarage.**  
Schnitt 1, Grube 33.



Breisach - Rathausenerweiterung/Tiefgarage.  
Schnitt 1, Grube 33.

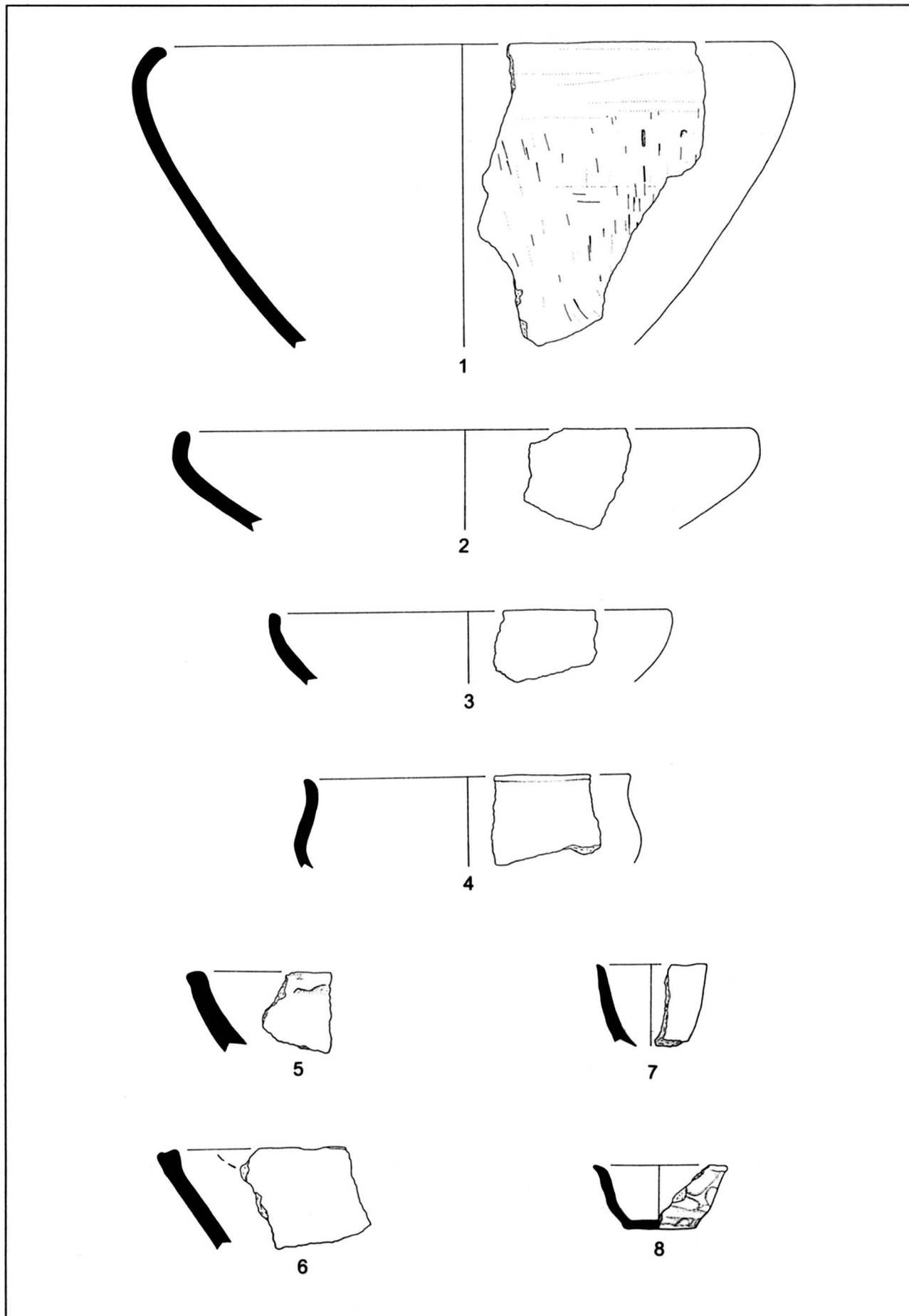


Breisach - Rathouserweiterung/Tiefgarage.  
Schnitt 1, Grube 33.

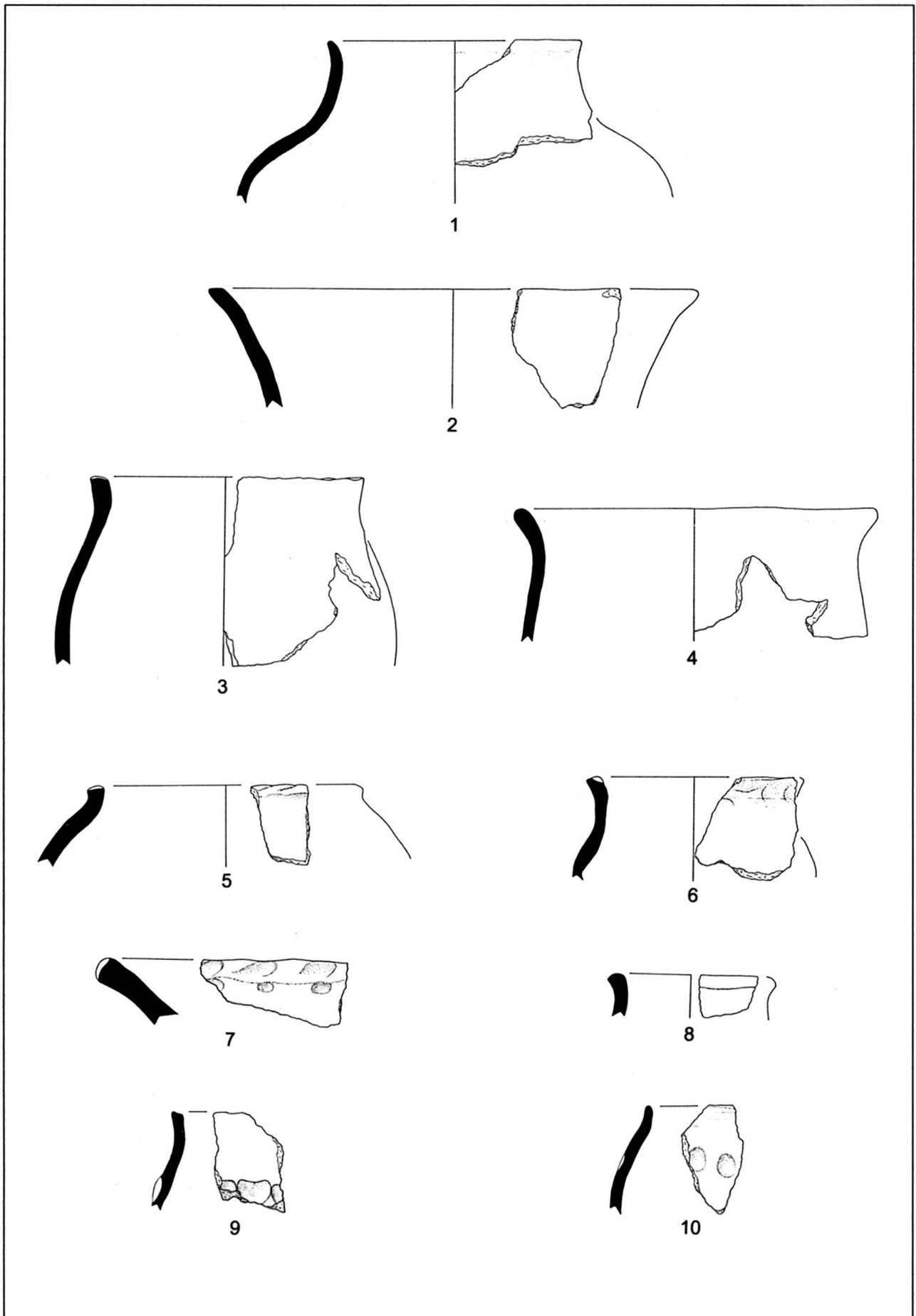


**Breisach - Rathausenerweiterung/Tiefgarage.**  
Schnitt 1, Grube 33.

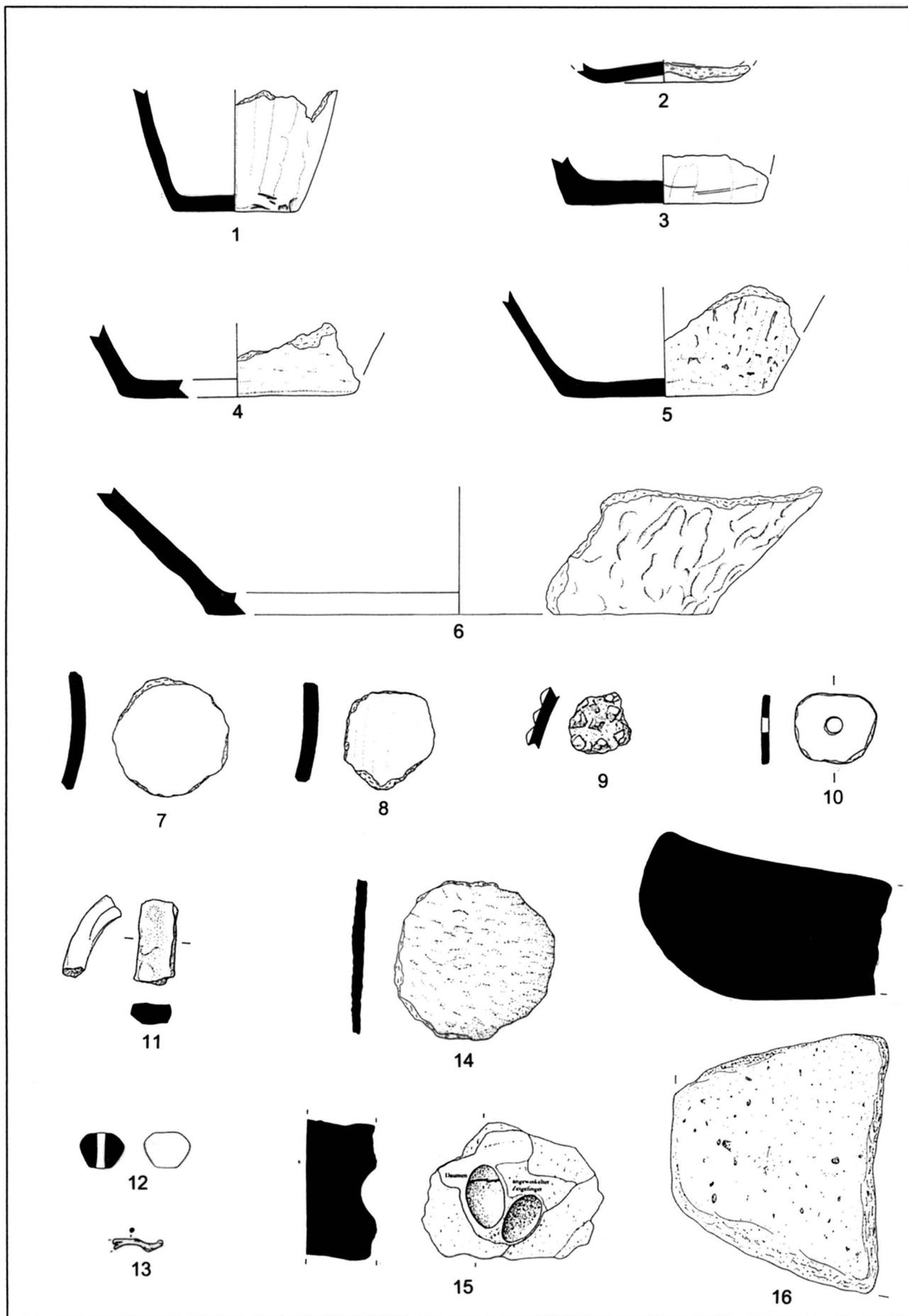




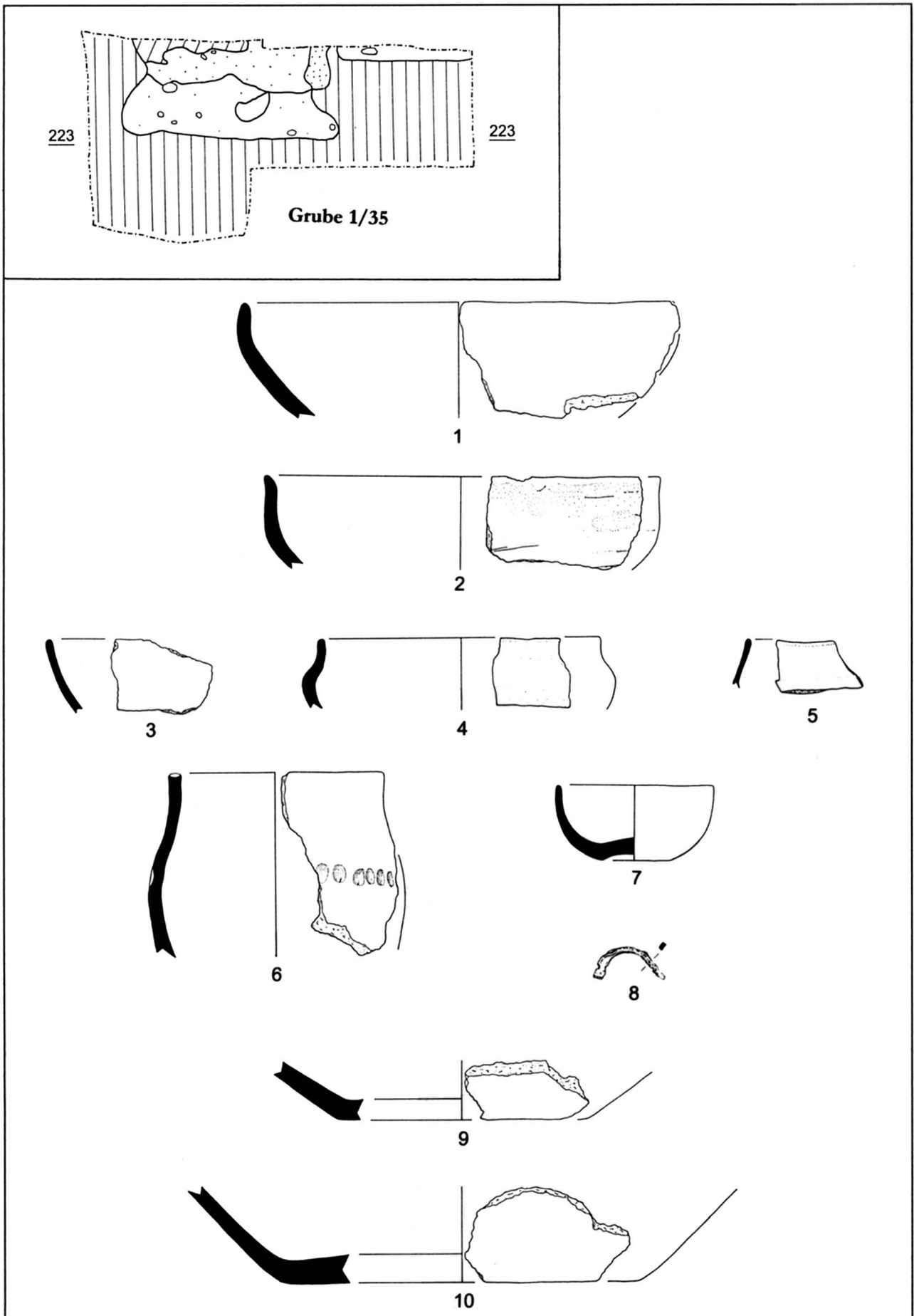
Breisach - Rathausenerweiterung/Tiefgarage.  
Schnitt 1, Grube 33.



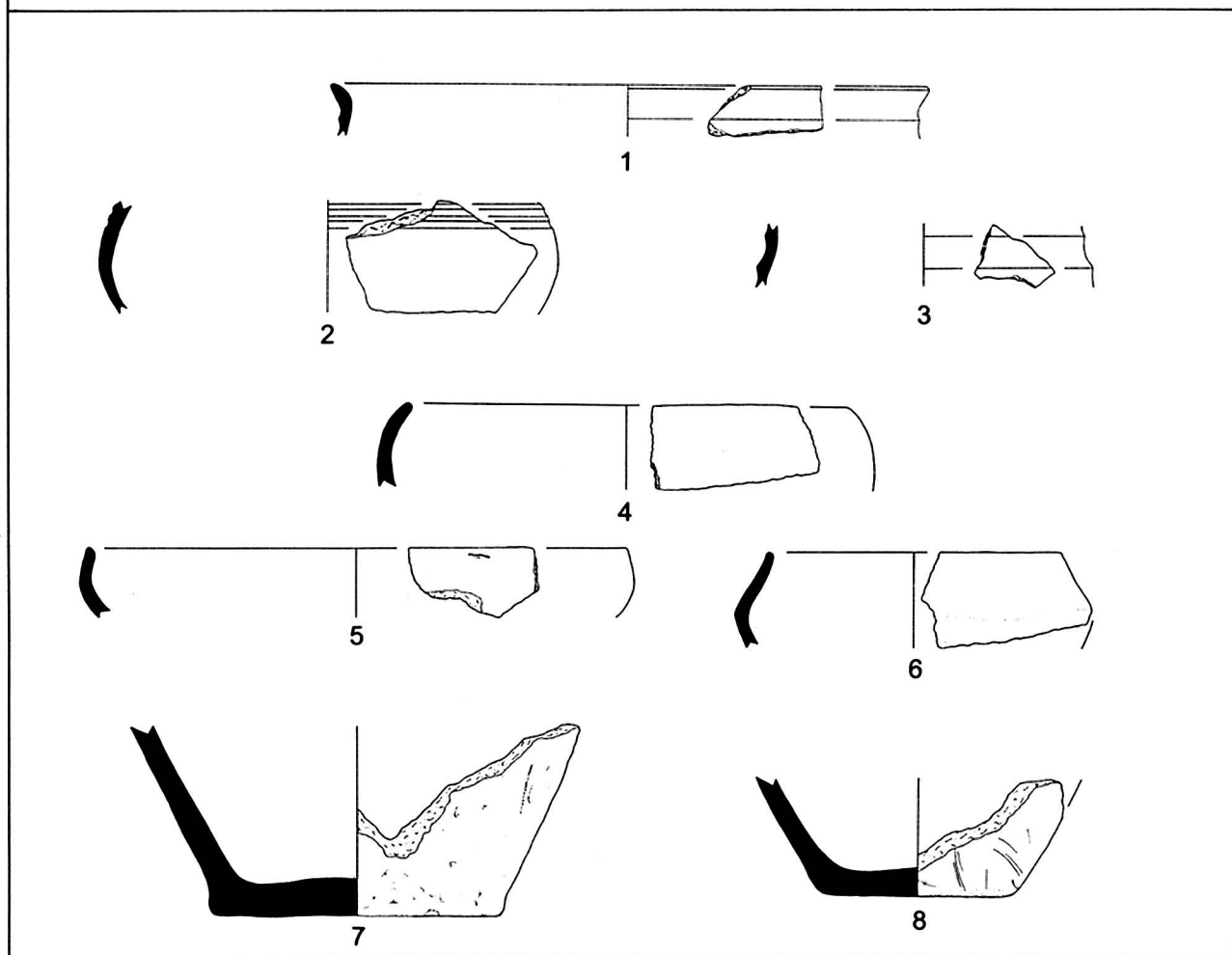
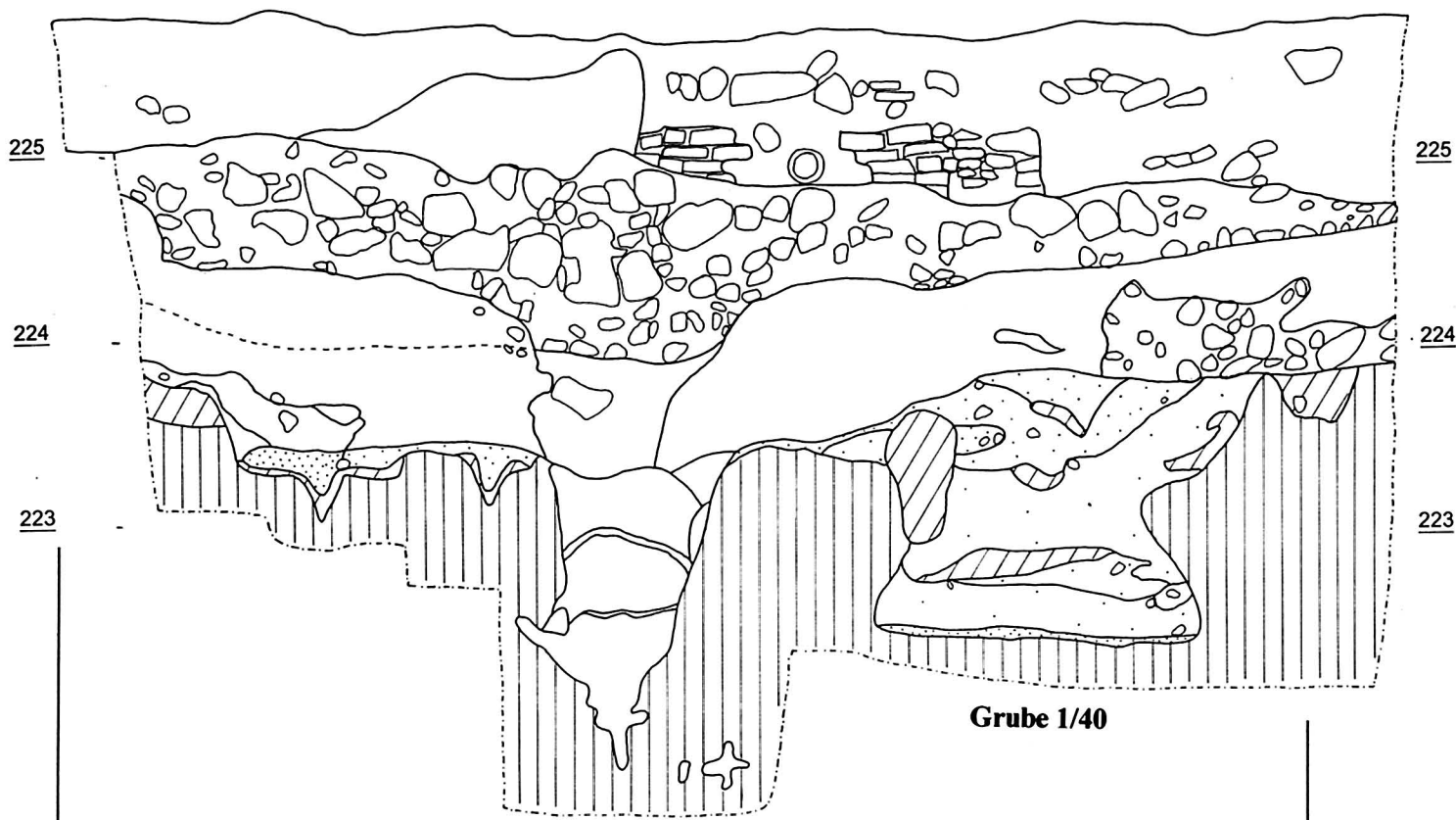
Breisach - Rathausenerweiterung/Tiefgarage.  
Schnitt 1, Grube 33.



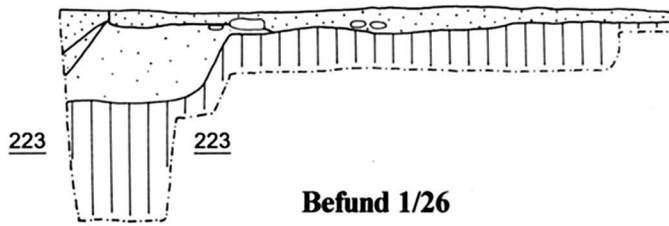
Breisach - Rathausenerweiterung/Tiefgarage.  
Schnitt 1, Grube 33.



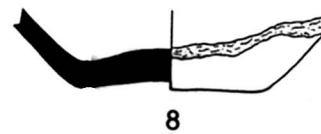
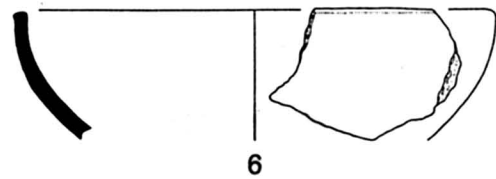
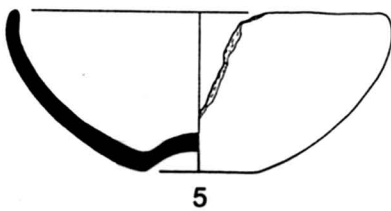
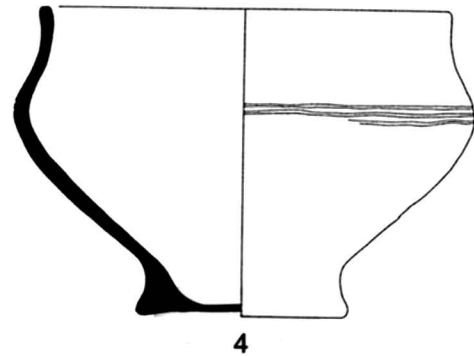
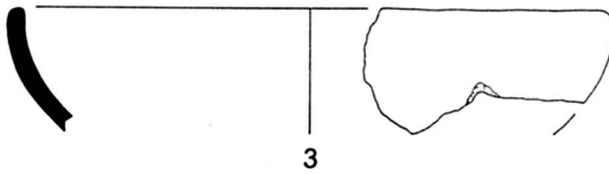
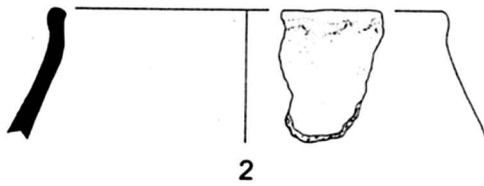
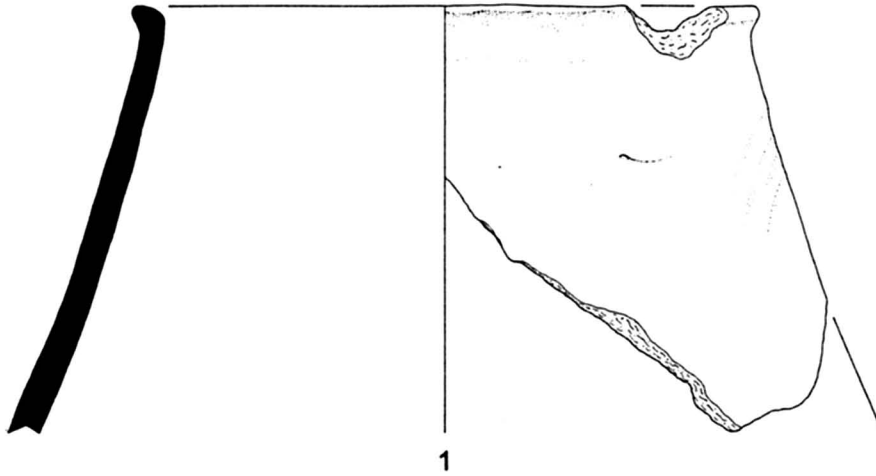
Breisach - Rathausenerweiterung/Tiefgarage.  
Schnitt 1, Grube 35.



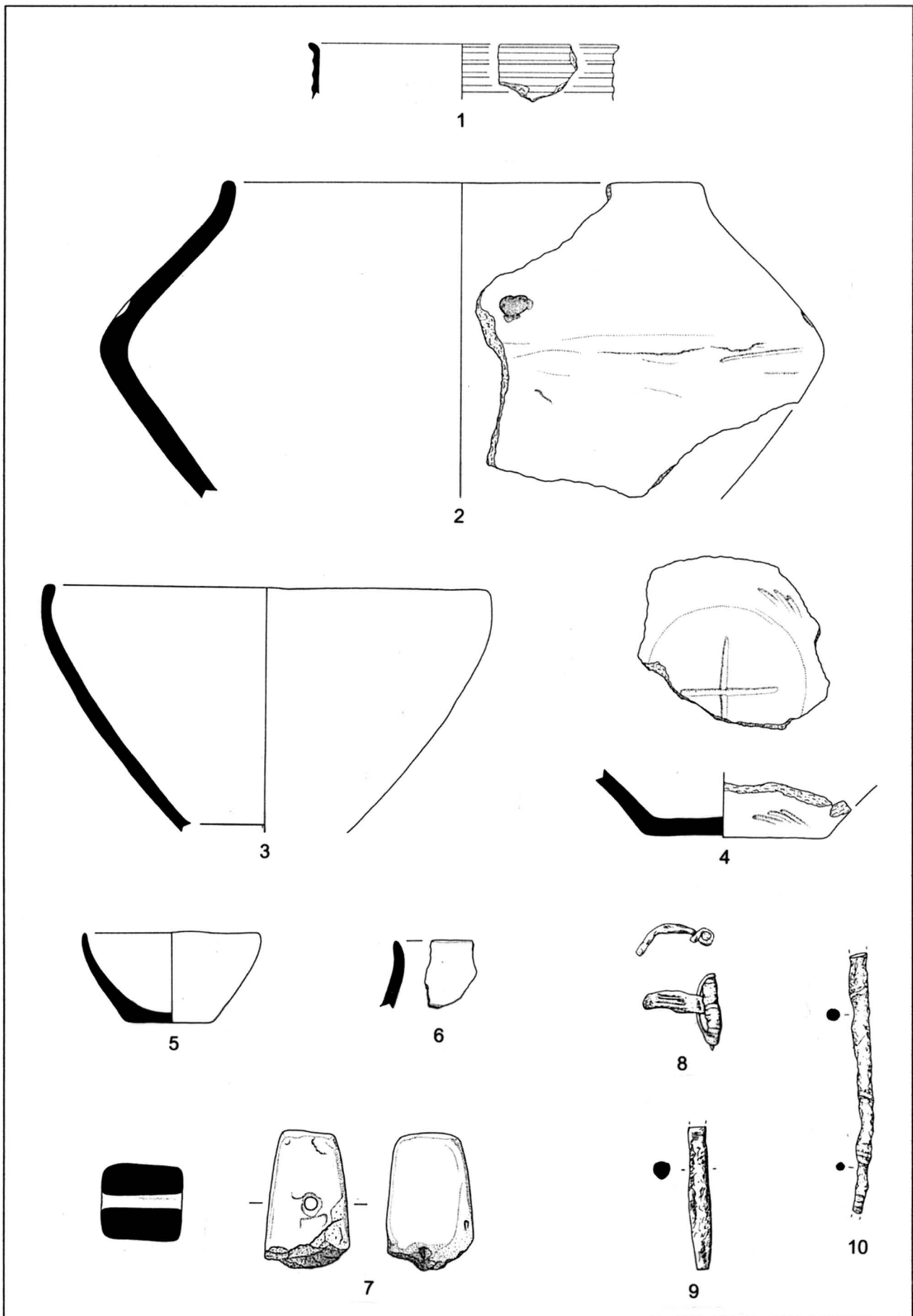
Breisach - Rathausenerweiterung/Tiefgarage.  
Schnitt 1, Grube 40.



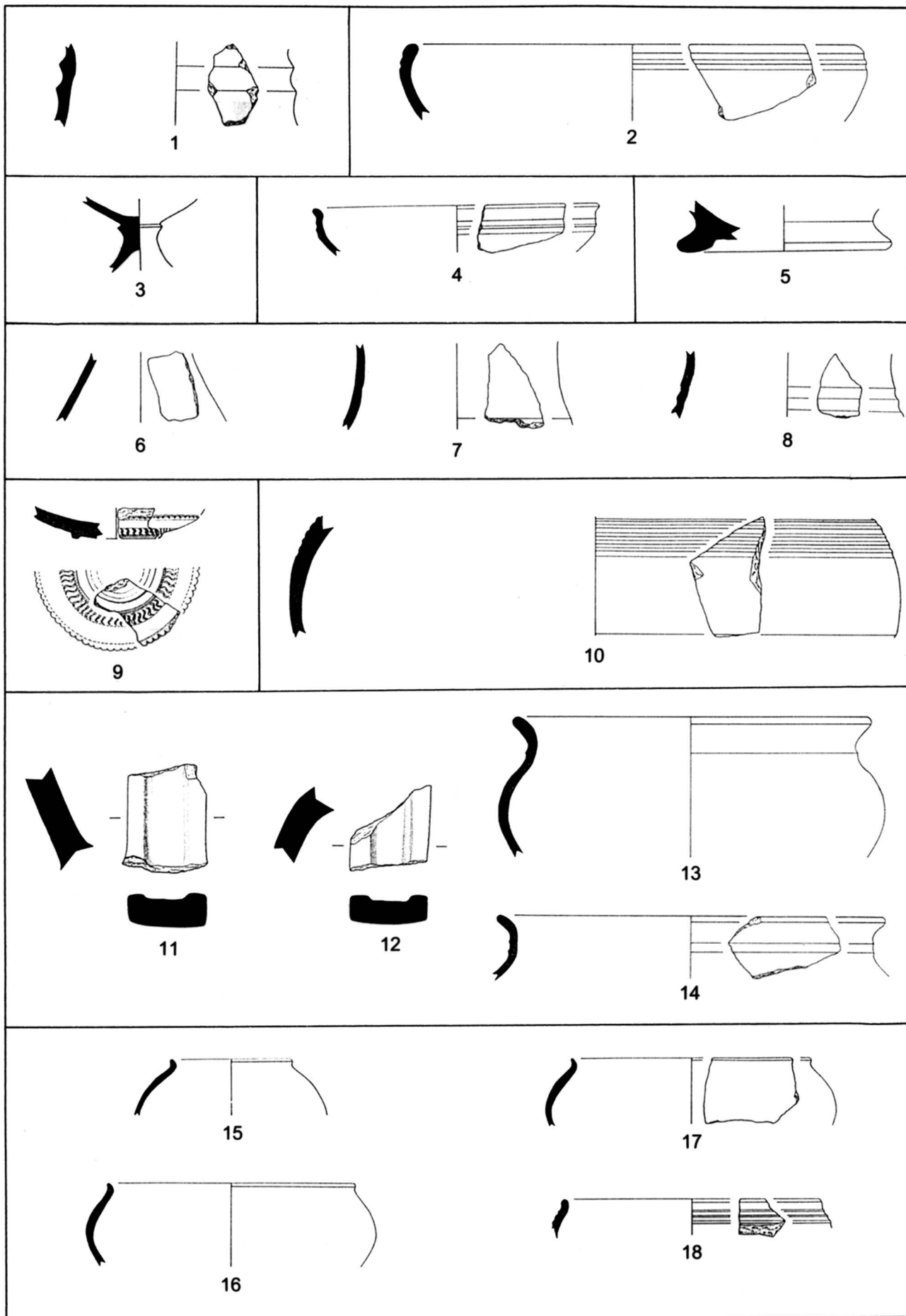
Befund 1/26



Breisach - Rathausenerweiterung/Tiefgarage.  
Schnitt 1, Befund 26.



**Breisach - Rathausenerweiterung/Tiefgarage.**  
 Schnitt 1, Gräbchen bei Grube 1/11.



Breisach – Rathausenerweiterung/Tiefgarage.  
Schnitt 1, Lesefunde.

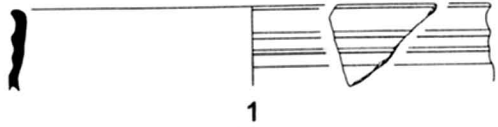


223



223

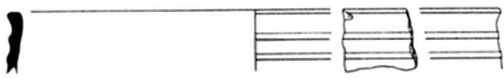
Grube 2/21



1



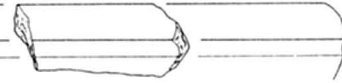
3



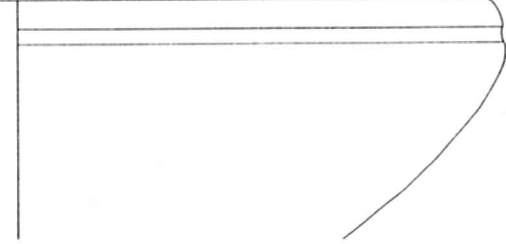
2



4



5



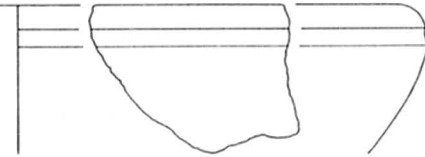
6



7



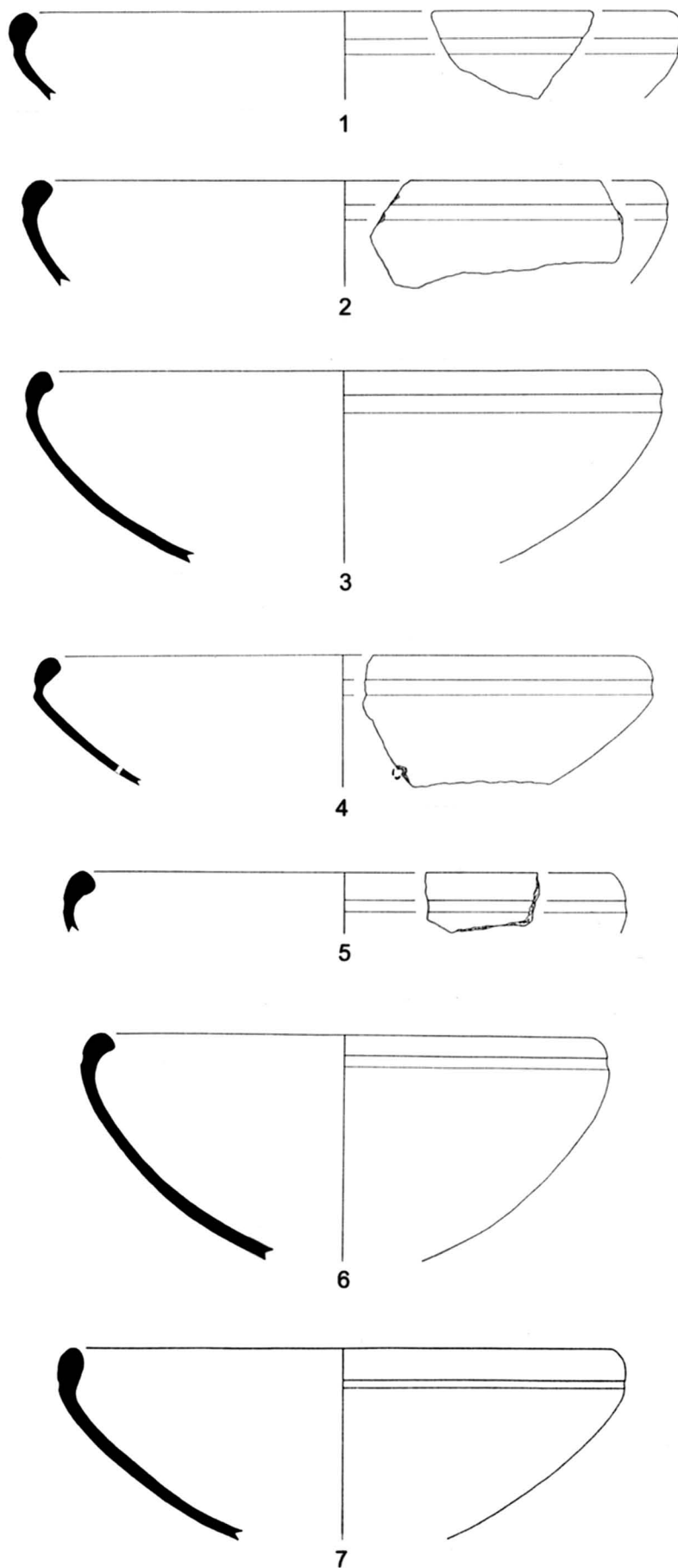
8



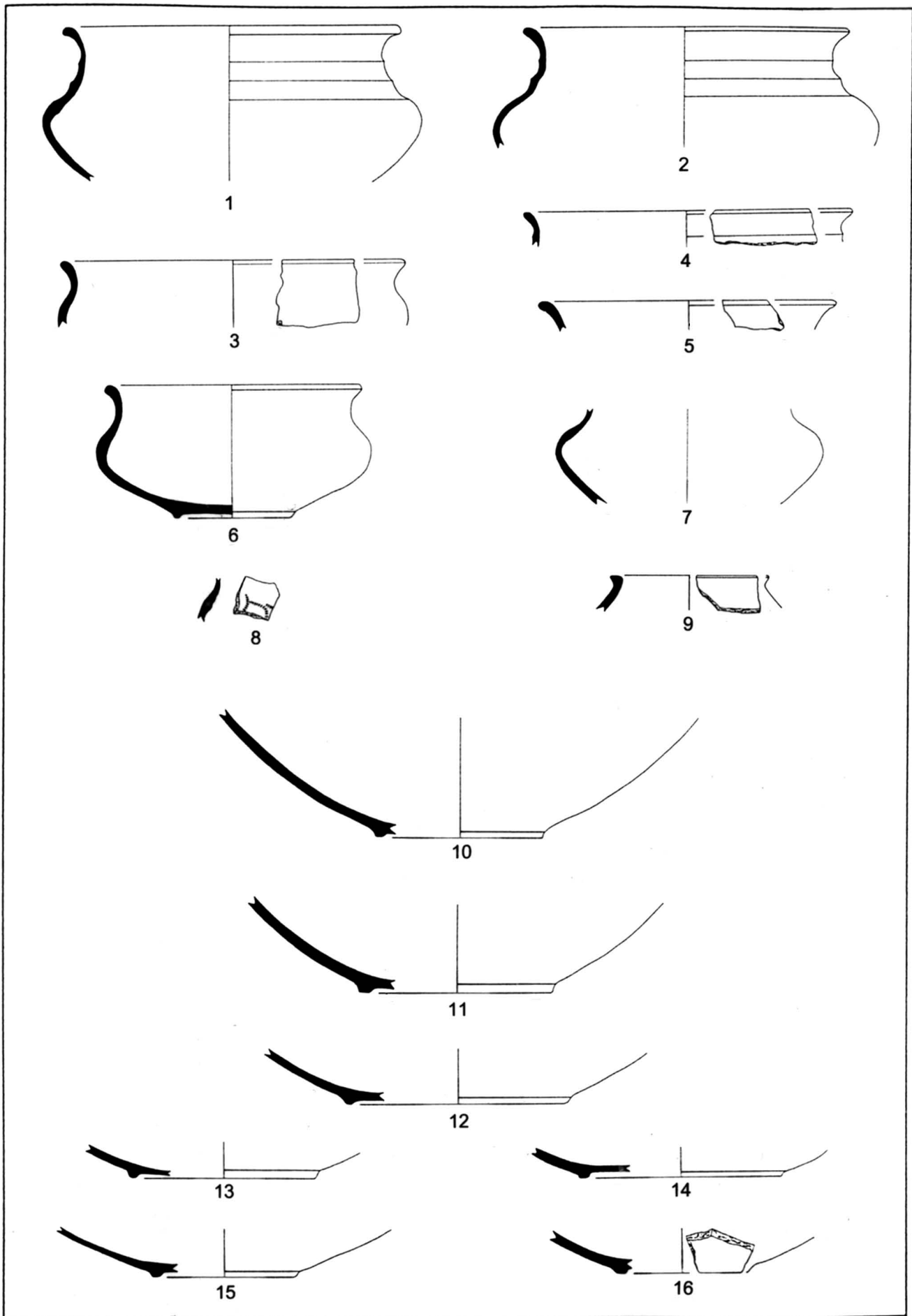
9



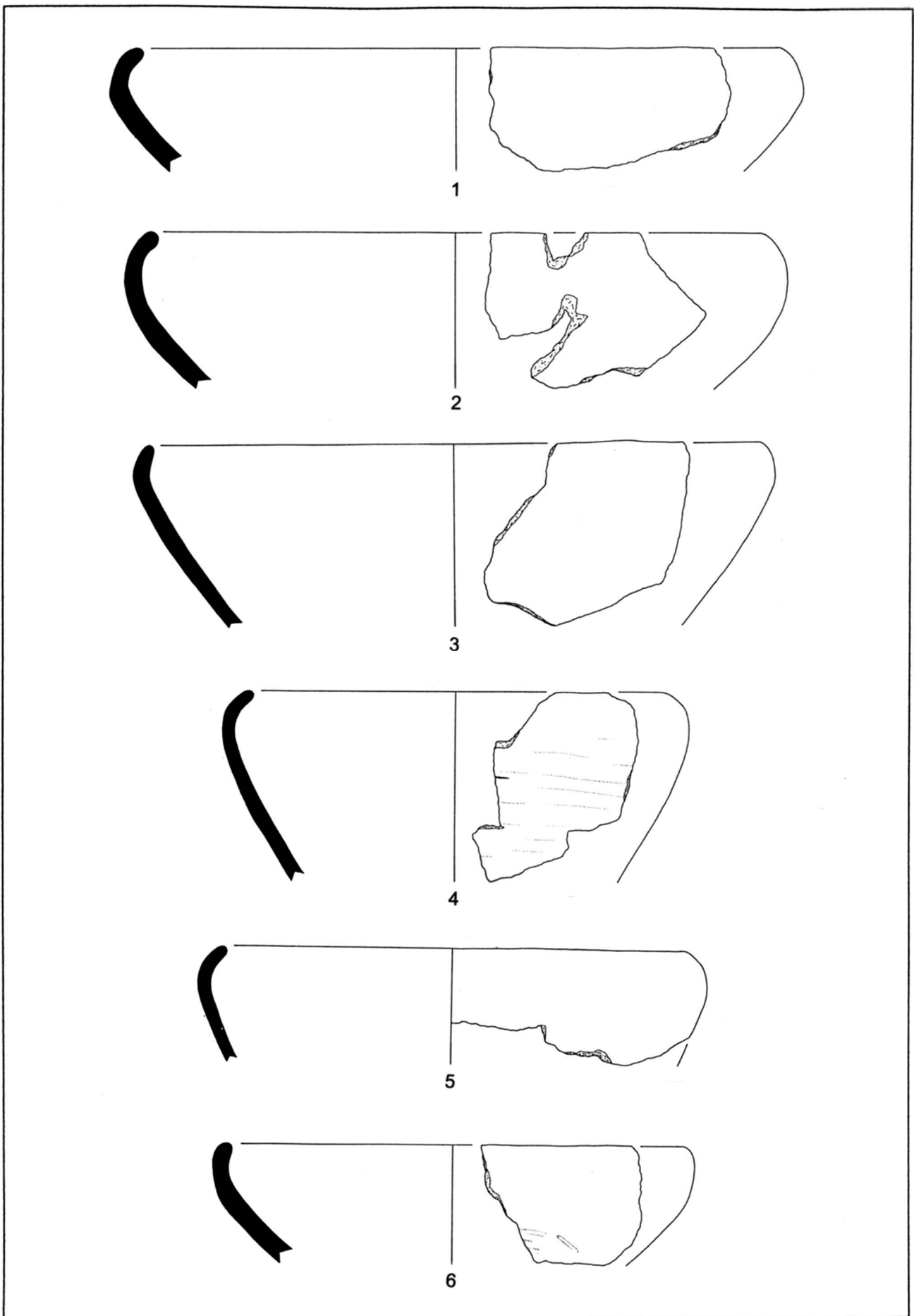
Breisach – Rathausenerweiterung/Tiefgarage.  
Schnitt 2, Grube 21.



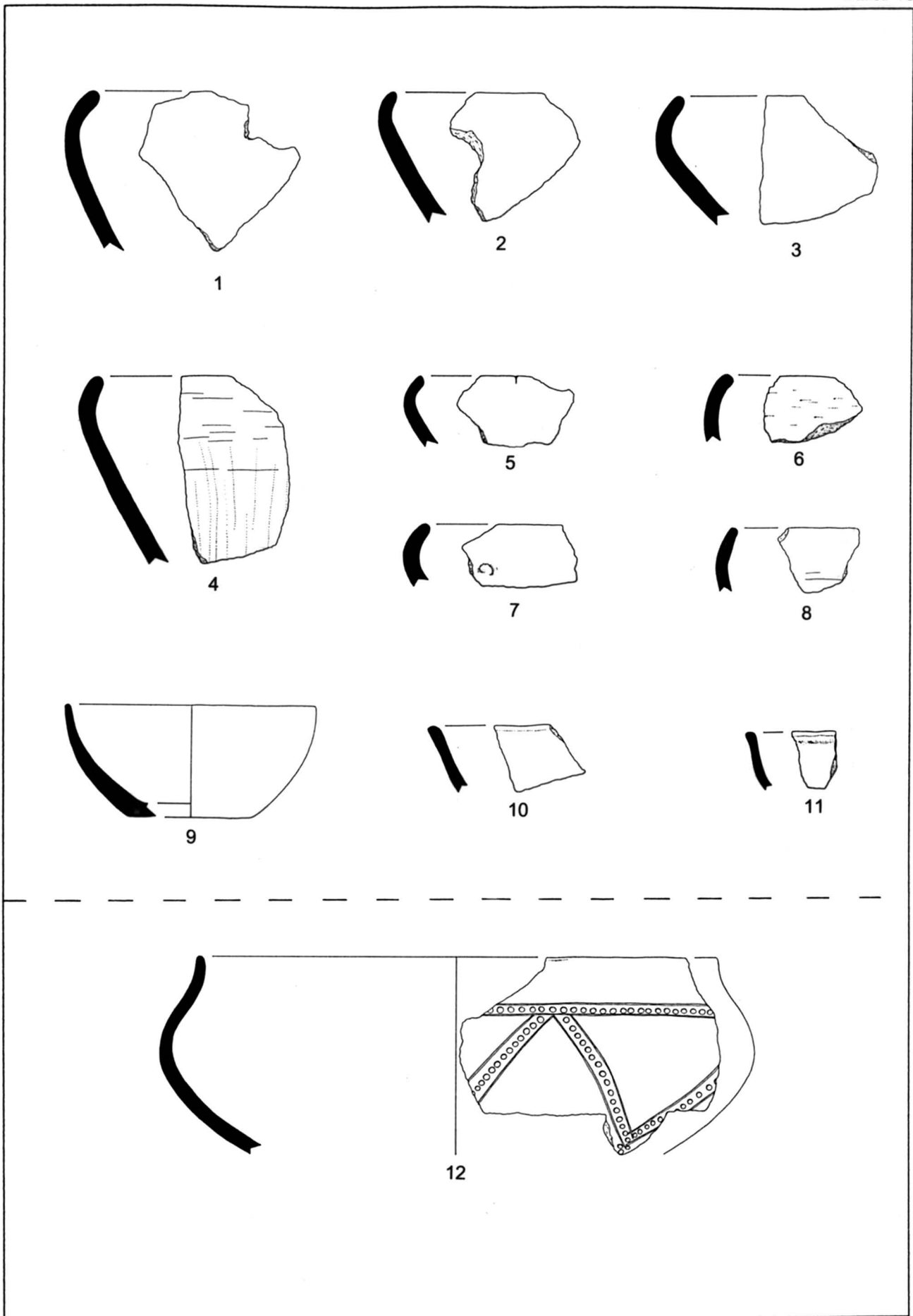
Breisach – Rathausenerweiterung/Tiefgarage.  
Schnitt 2, Grube 21.



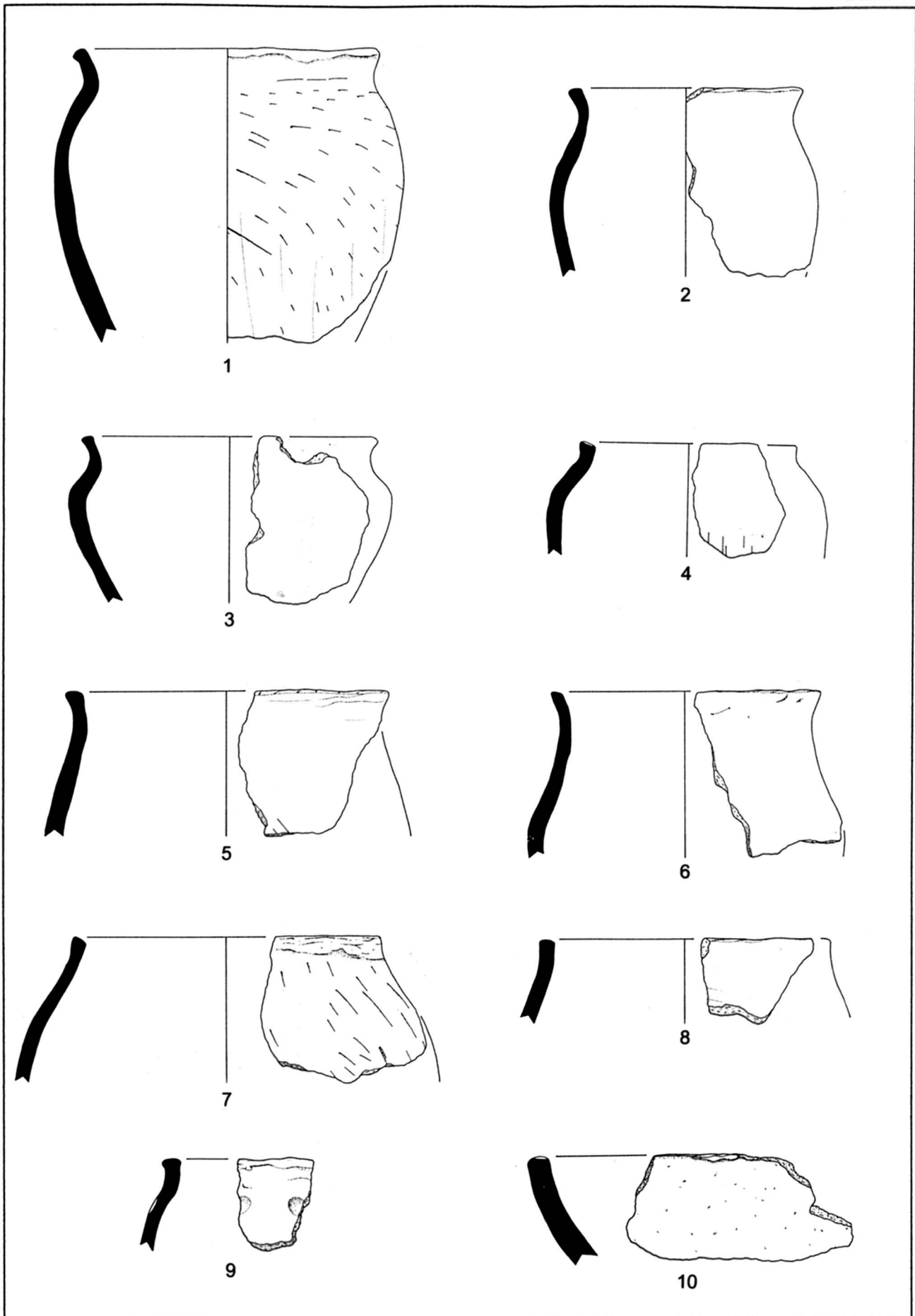
Breisach – Rathausenerweiterung/Tiefgarage.  
Schnitt 2, Grube 21.



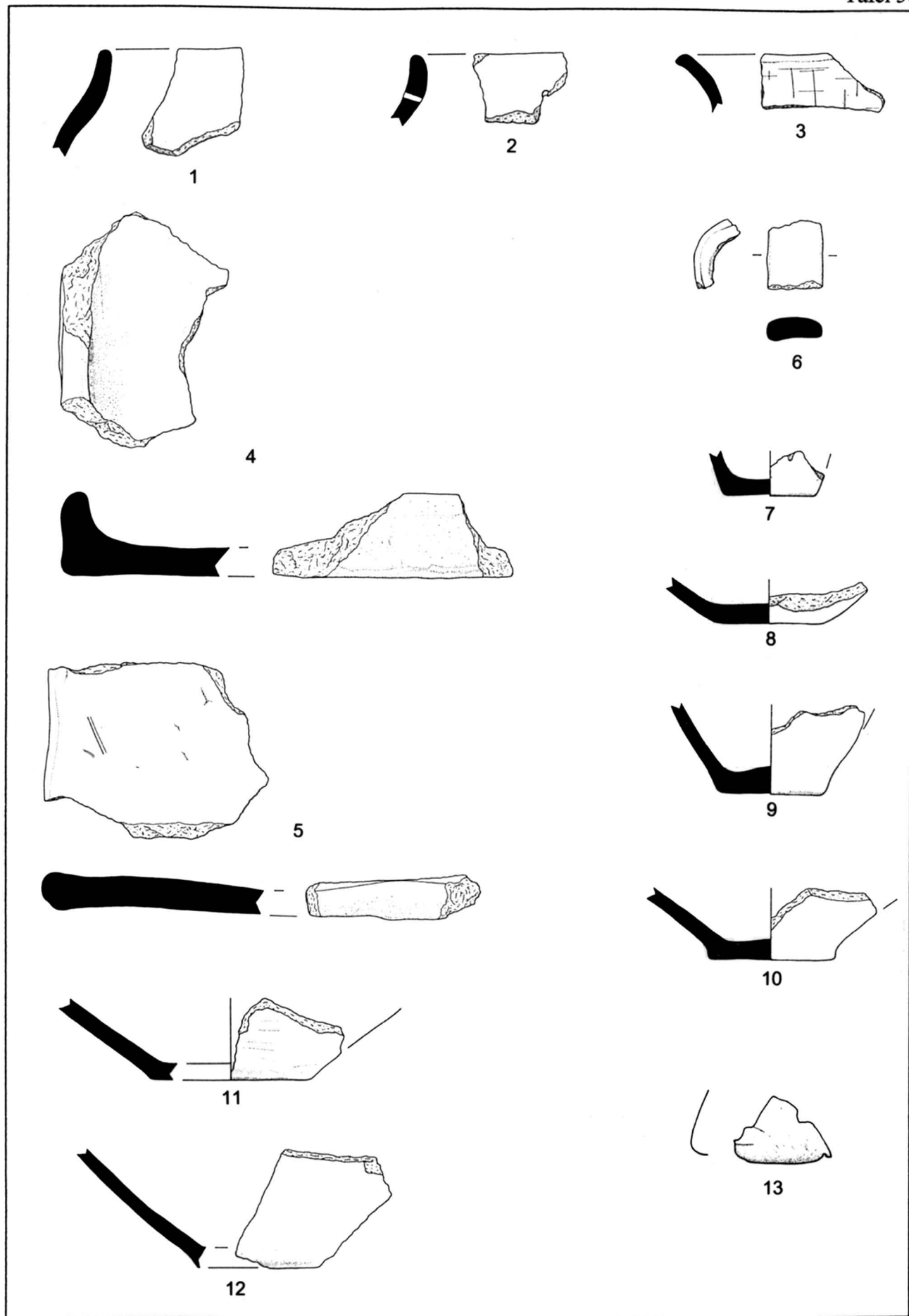
Breisach – Rathausenerweiterung/Tiefgarage.  
Schnitt 2, Grube 21.



Breisach – Rathausenerweiterung/Tiefgarage.  
Schnitt 2, Grube 21.



Breisach – Rathausenerweiterung/Tiefgarage.  
Schnitt 2, Grube 21.



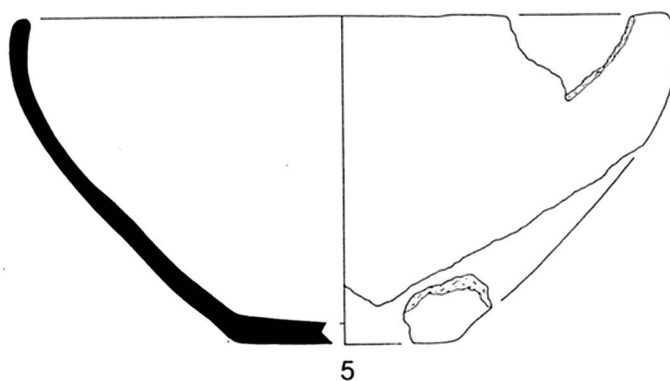
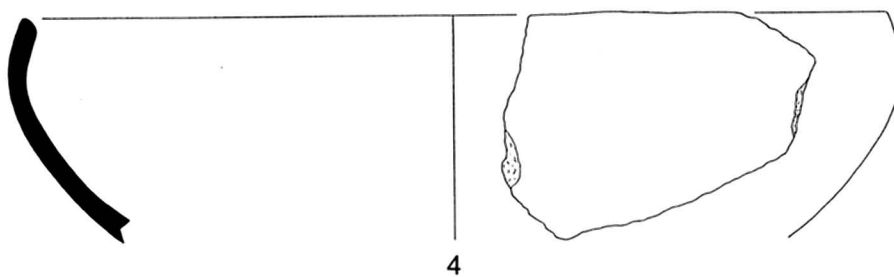
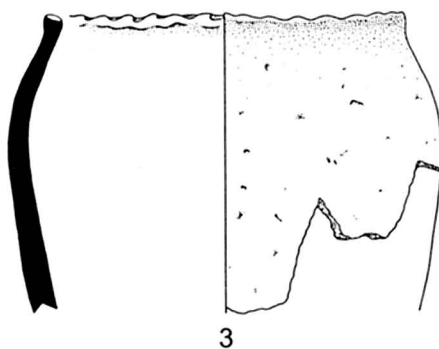
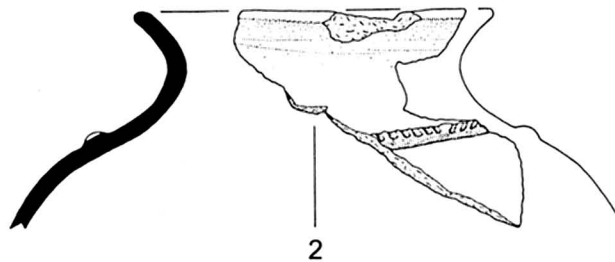
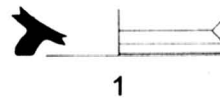
Breisach – Rathausenerweiterung/Tiefgarage.  
Schnitt 2, Grube 21.

224

224

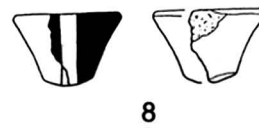
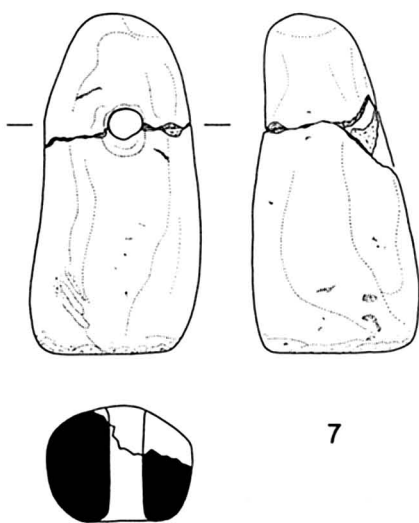
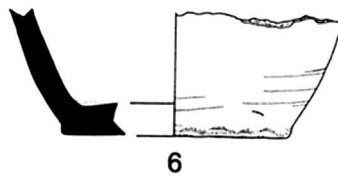
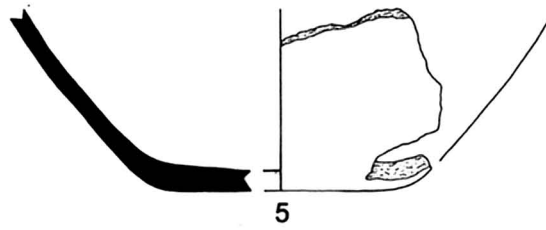
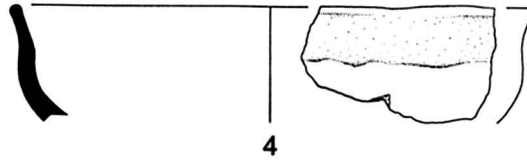
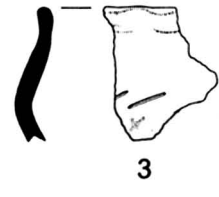
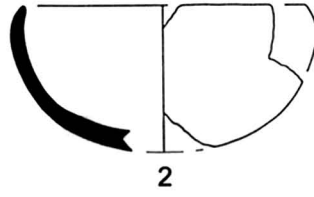
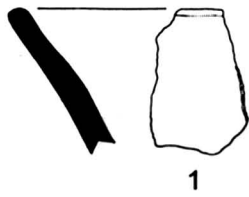


Grube 2/24

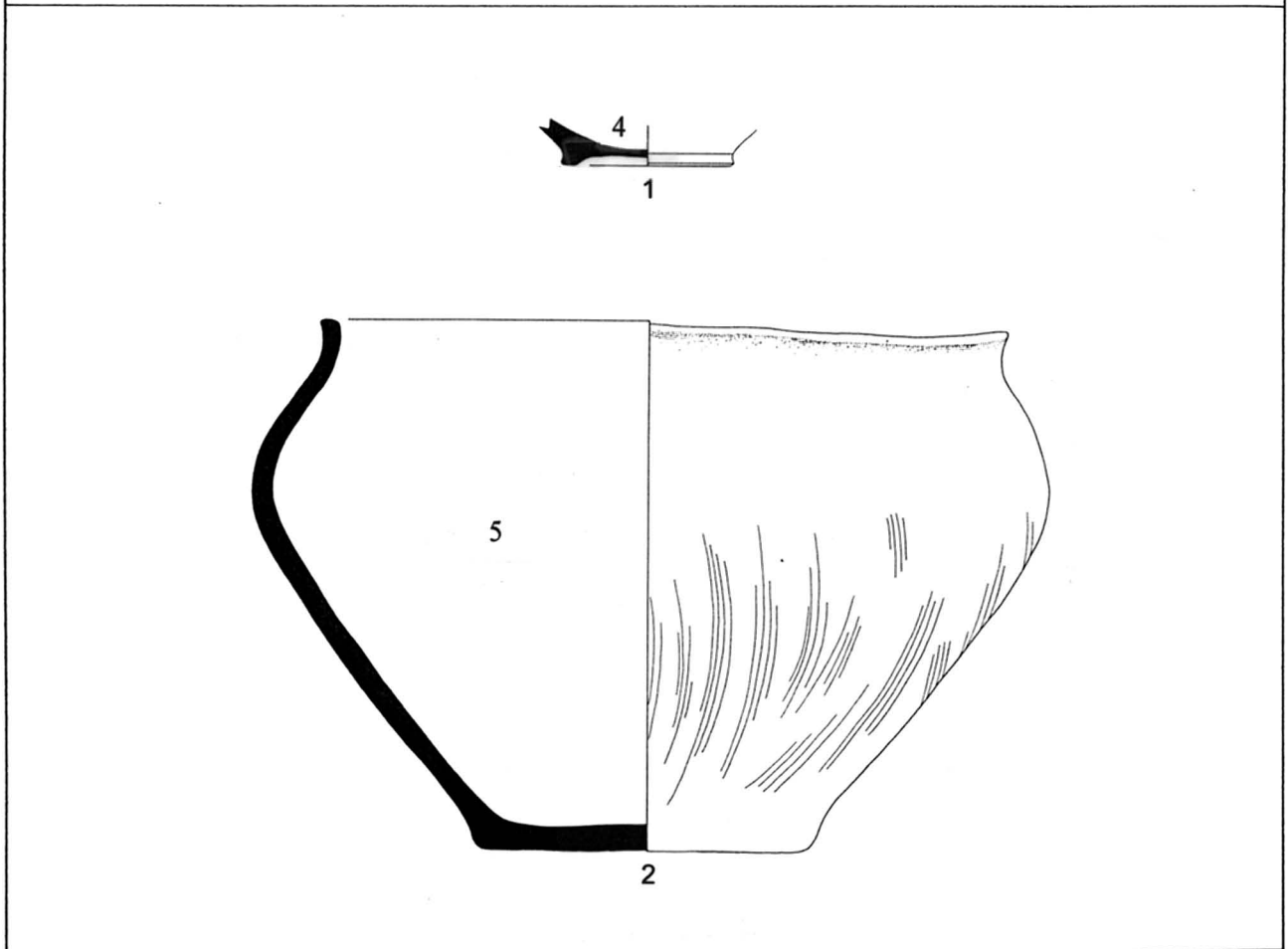
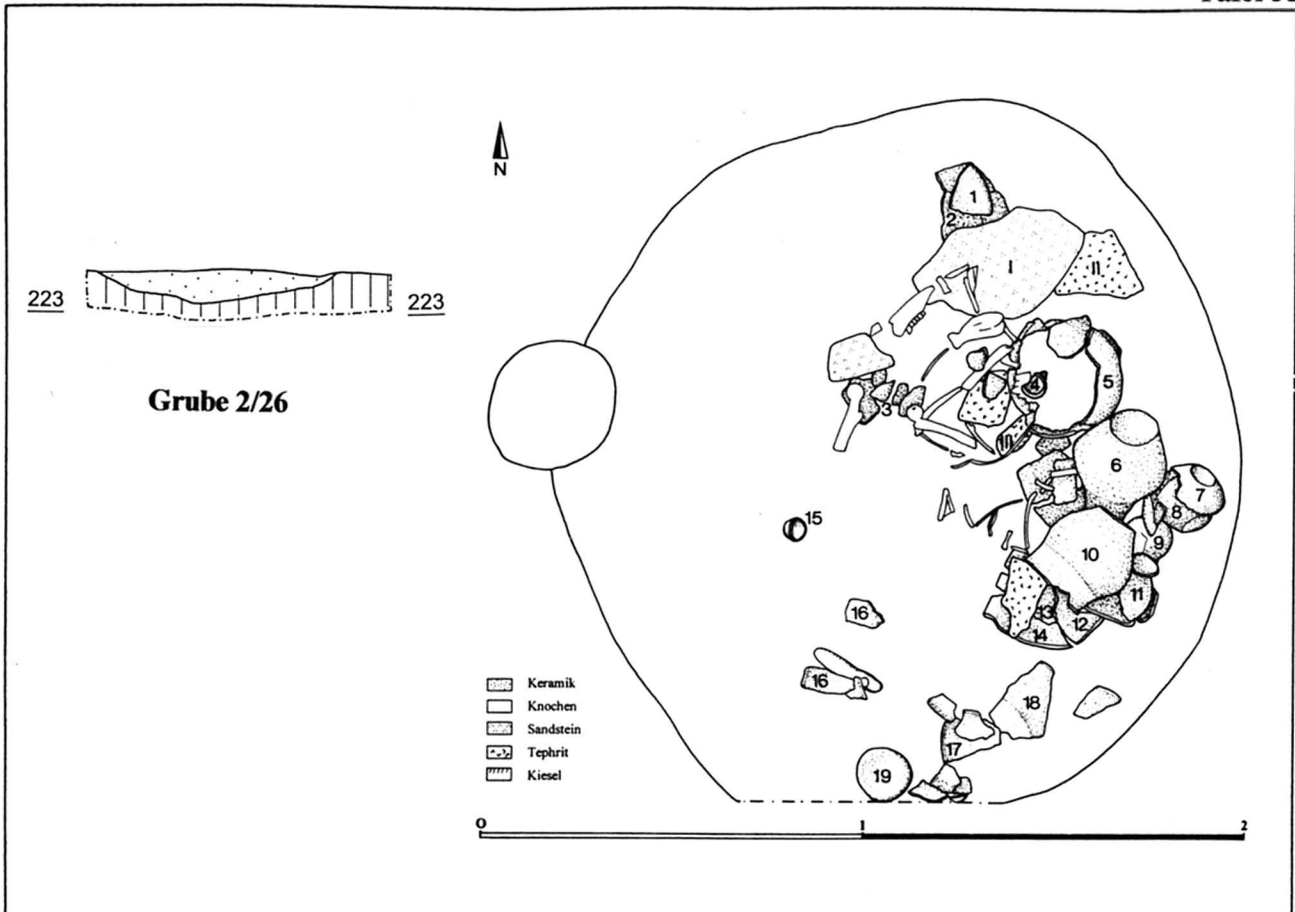


Breisach – Rathausenerweiterung/Tiefgarage.  
Schnitt 2, Grube 24.

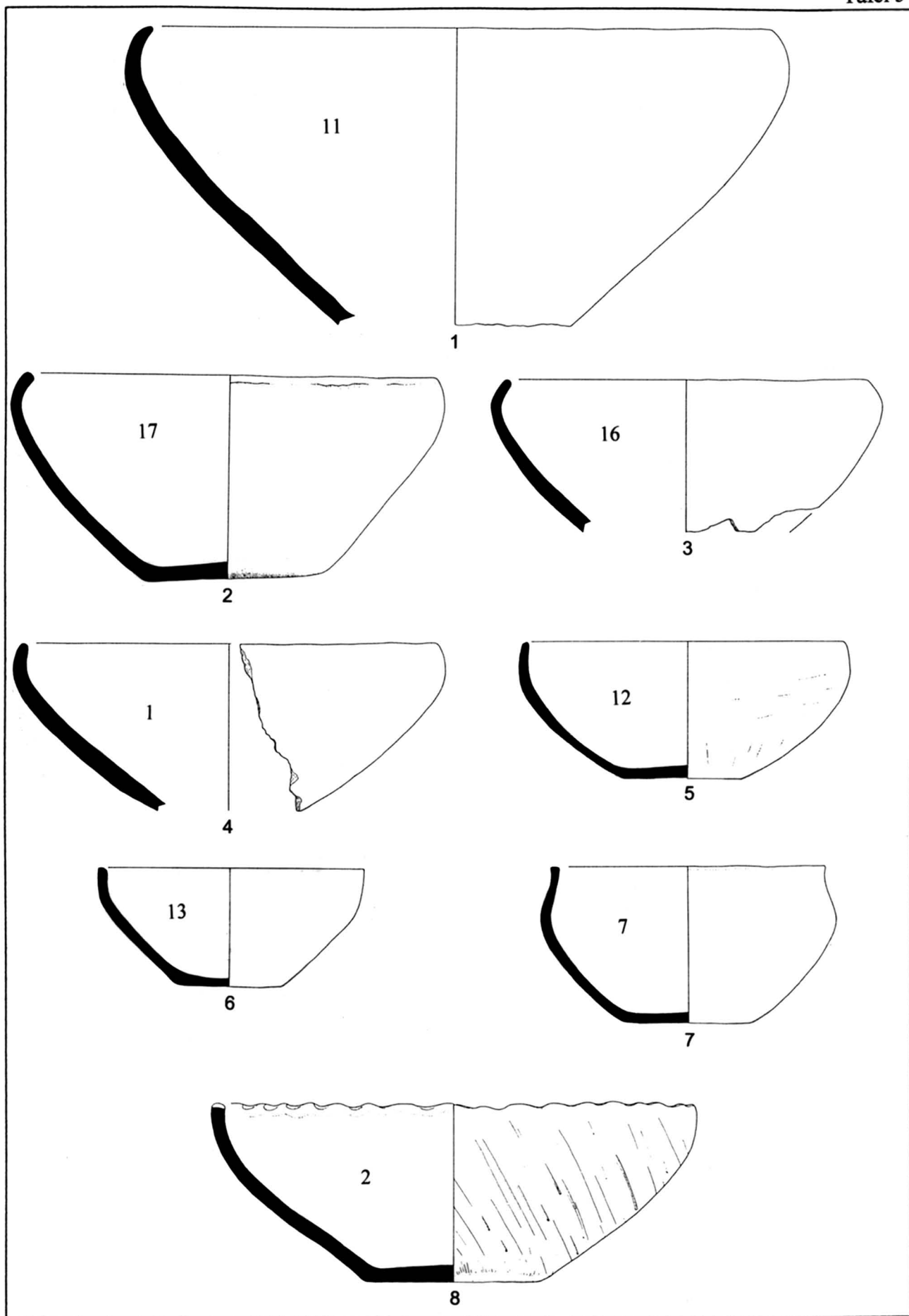




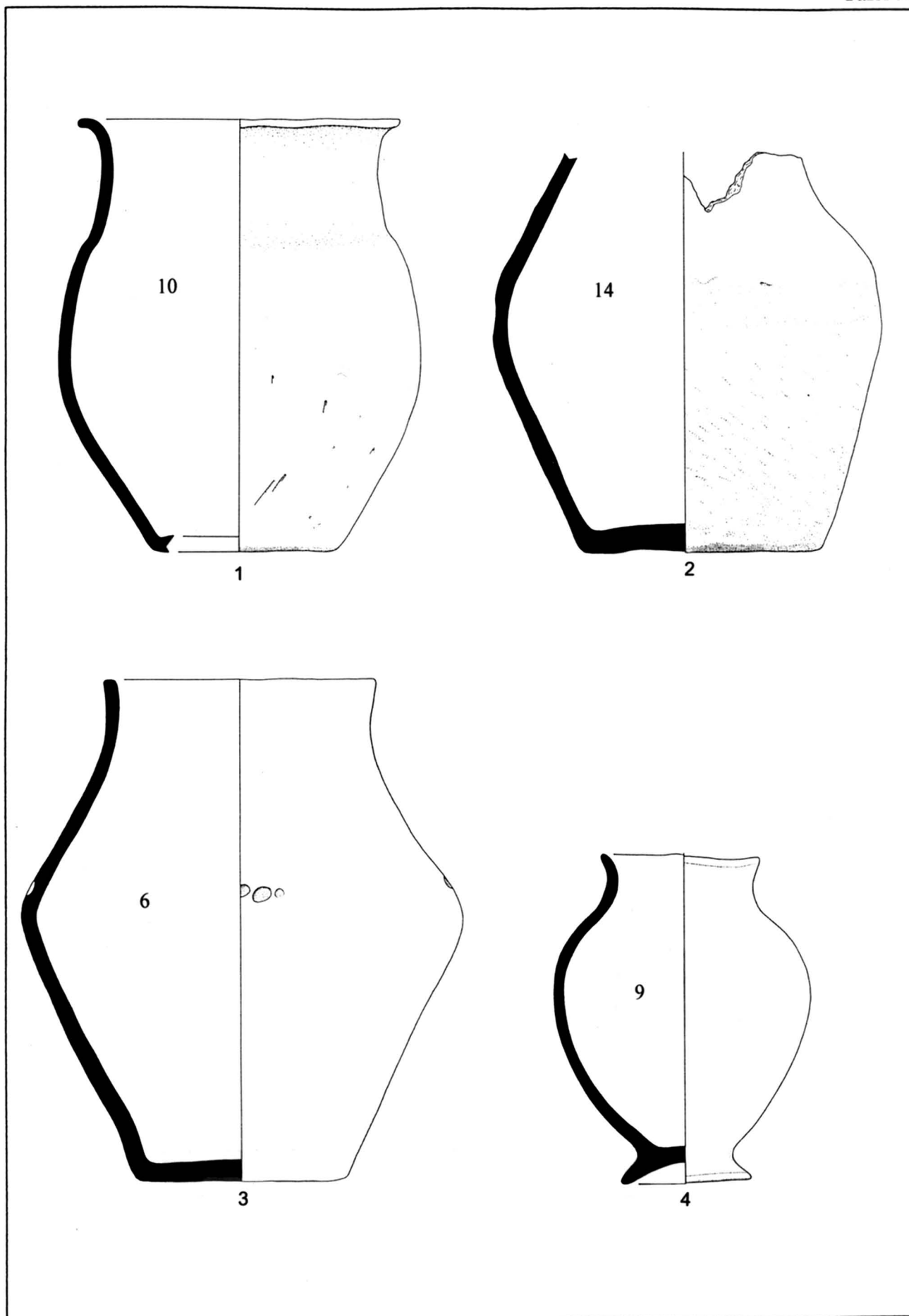
Breisach – Rathausenerweiterung/Tiefgarage.  
Schnitt 2, Grube 24.



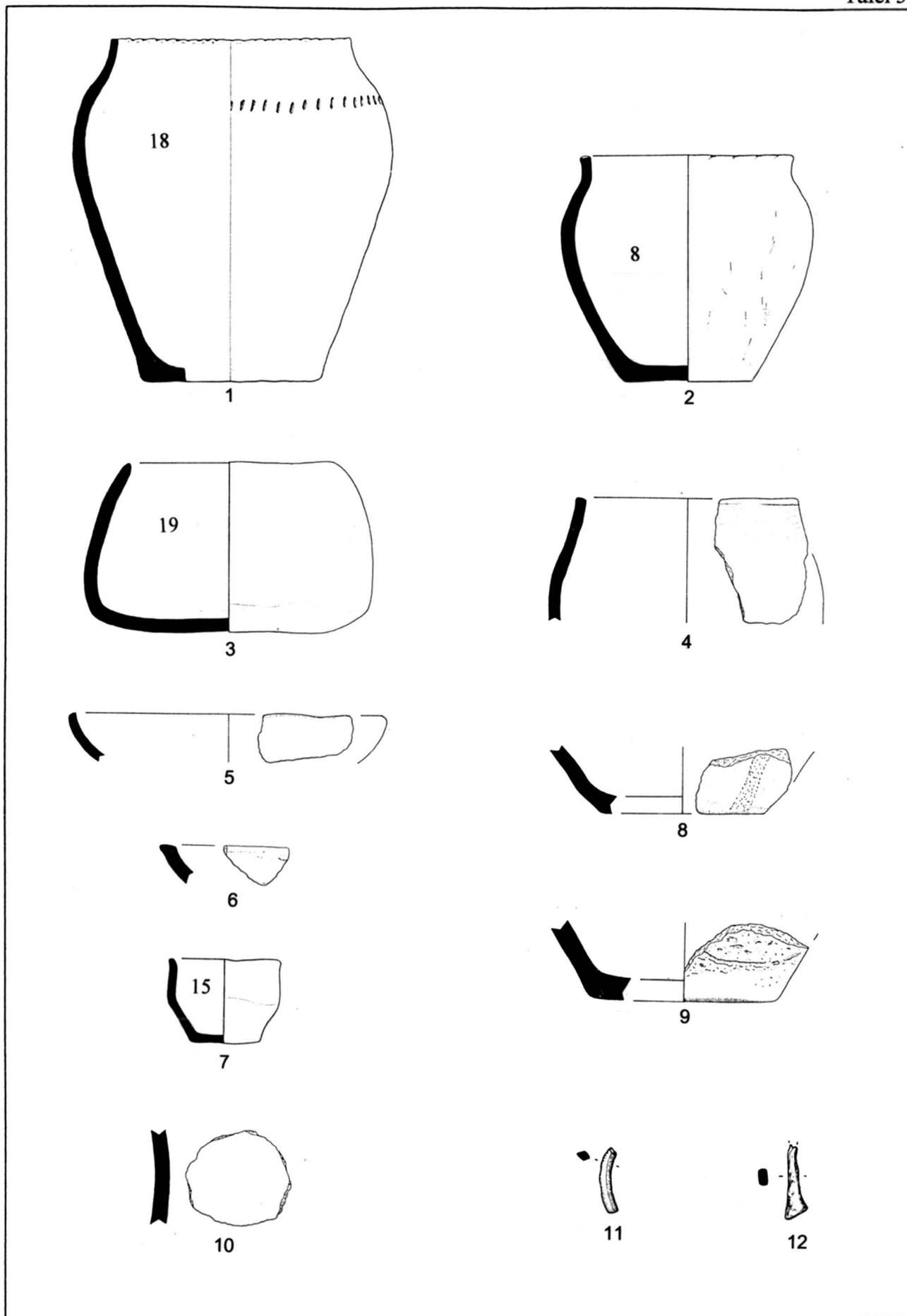
**Breisach – Rathausenerweiterung/Tiefgarage.**  
Schnitt 2, Grube 26.



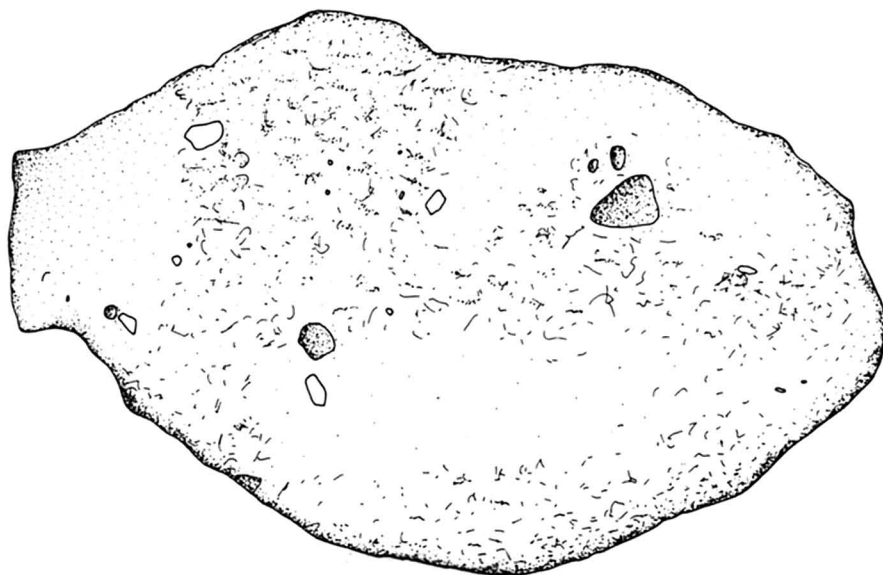
Breisach – Rathausenerweiterung/Tiefgarage.  
Schnitt 2, Grube 26.



Breisach – Rathausenerweiterung/Tiefgarage.  
Schnitt 2, Grube 26.



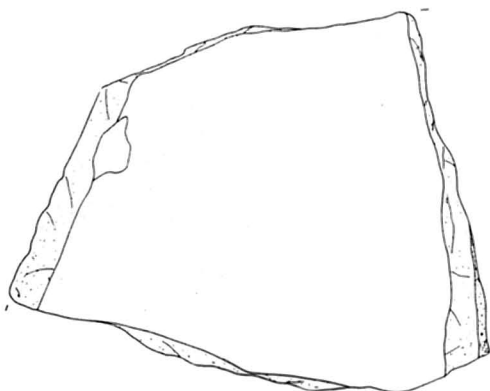
Breisach – Rathausenerweiterung/Tiefgarage.  
Schnitt 2, Grube 26.



I



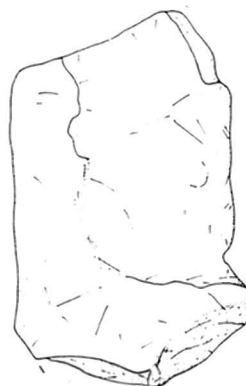
1



II



2

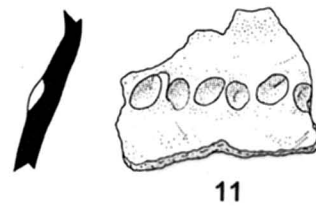

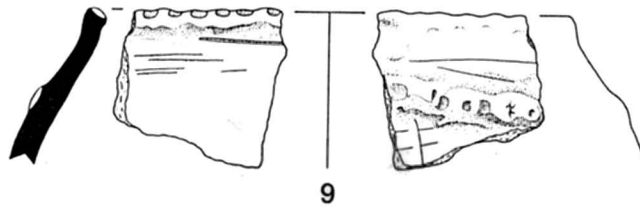
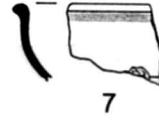
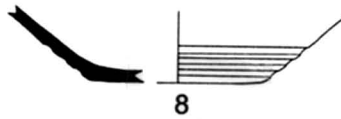
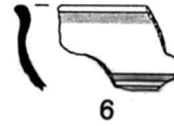
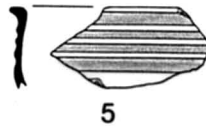
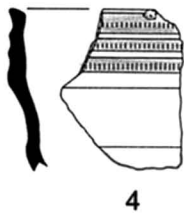
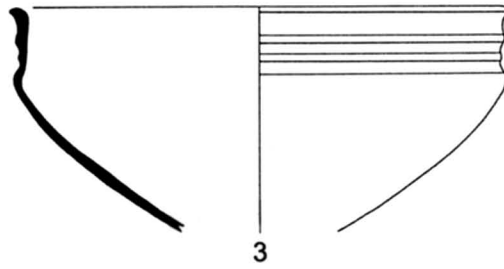
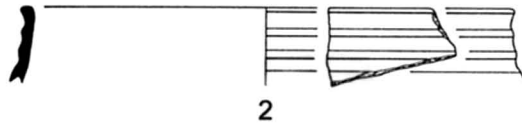
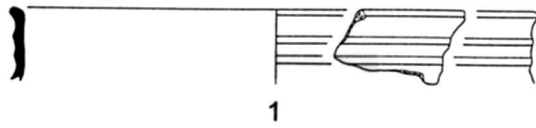


III

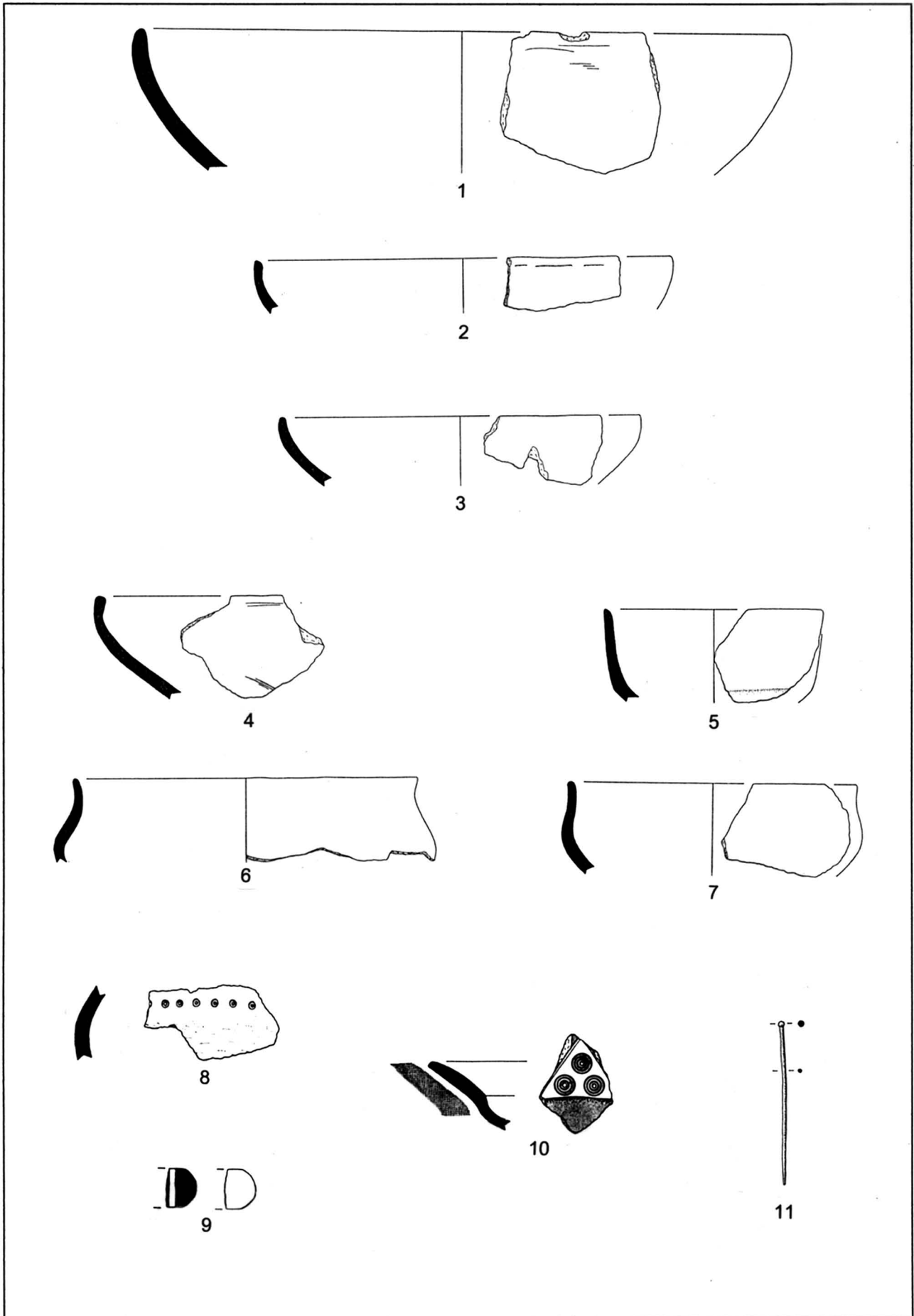


3

Breisach – Rathausenerweiterung/Tiefgarage.  
Schnitt 2, Grube 26. M. 1:4.

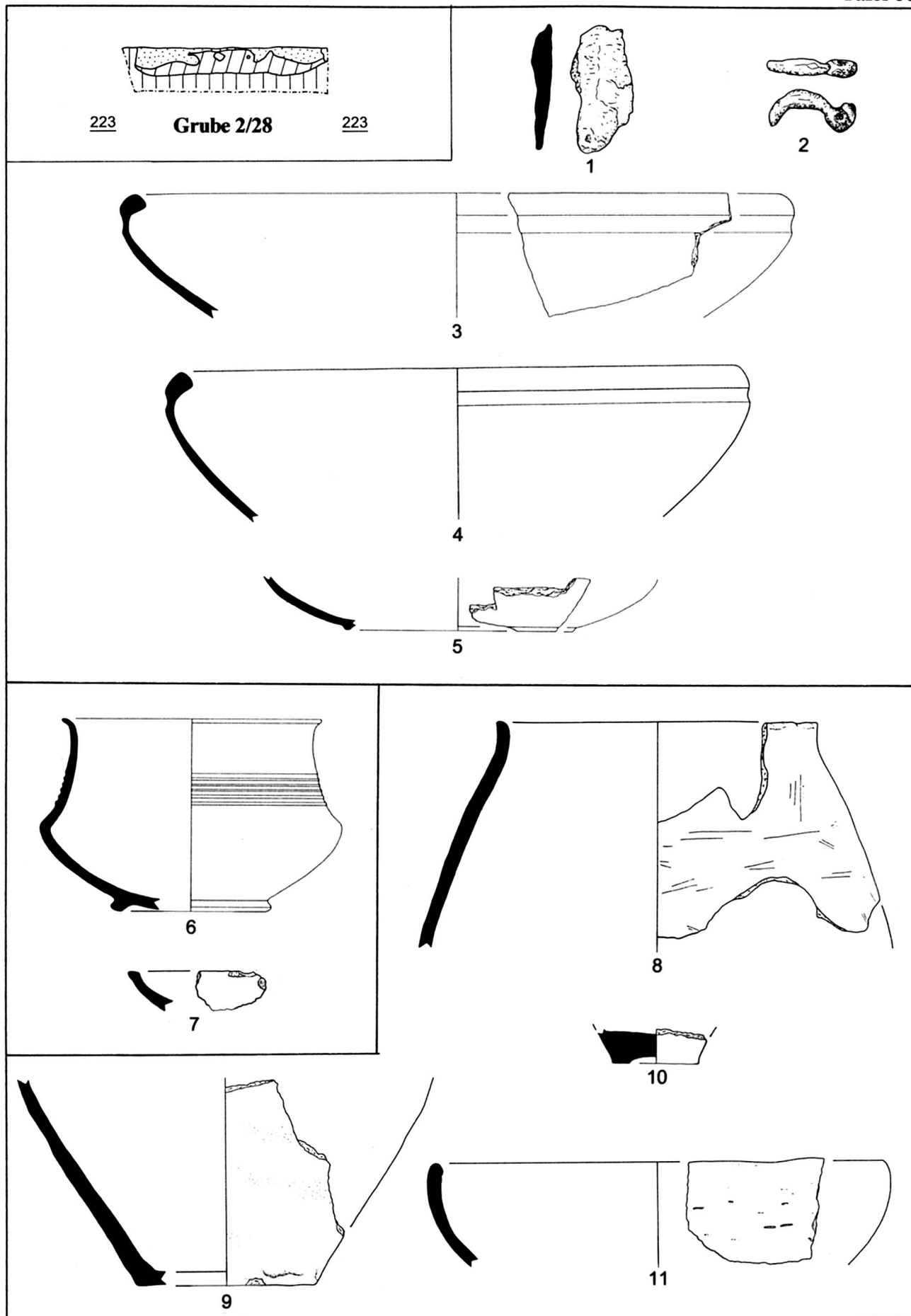


Breisach – Rathausenerweiterung/Tiefgarage.  
Schnitt 2, Befund 186.

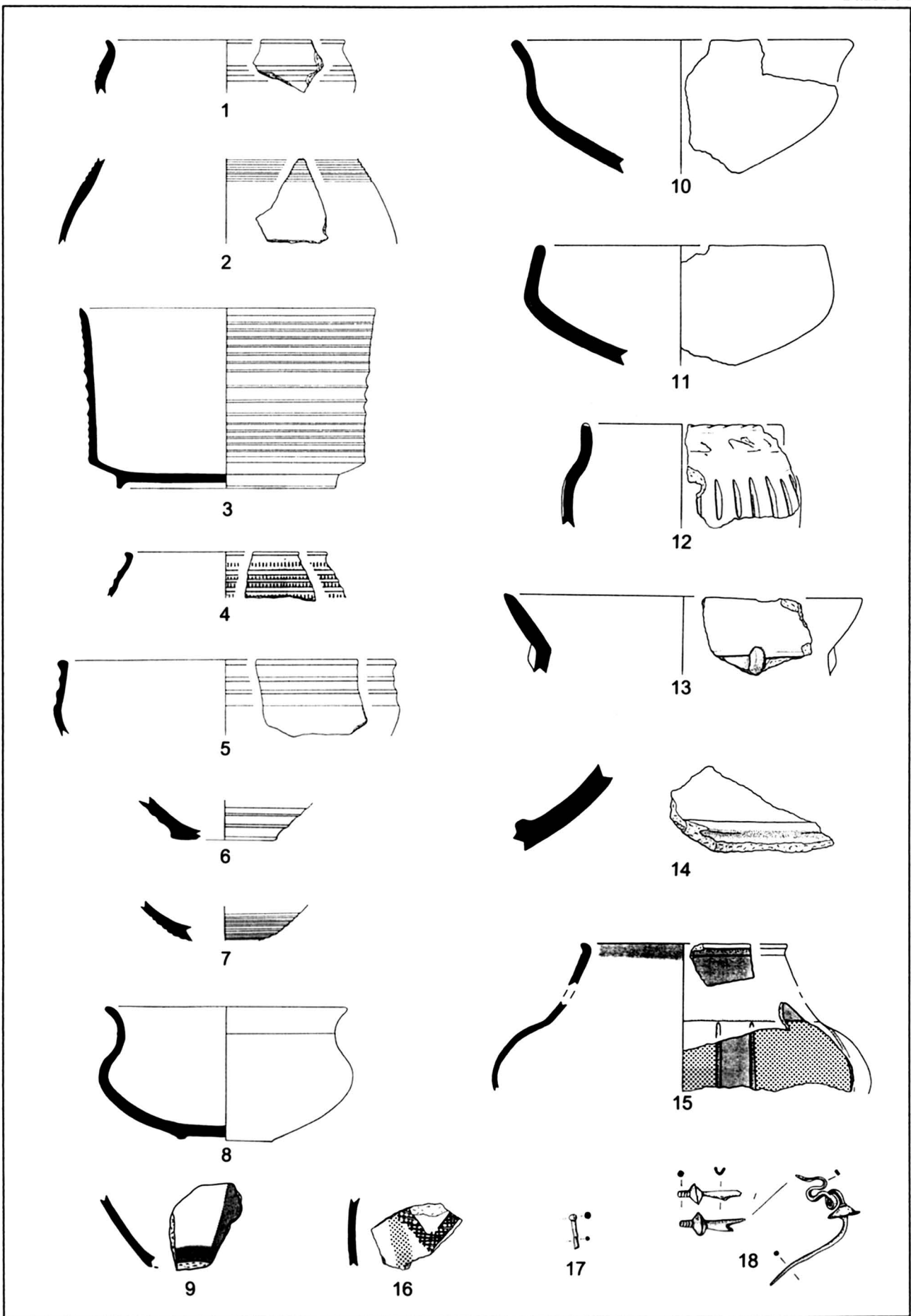


Breisach – Rathausenerweiterung/Tiefgarage.  
Schnitt 2, Befund 186.





**Breisach – Rathausenerweiterung/Tiefgarage.**  
 Schnitt 2, Grube 28 (1-5), Gräbchen 51 (6-7), Befund 51b (8-11).

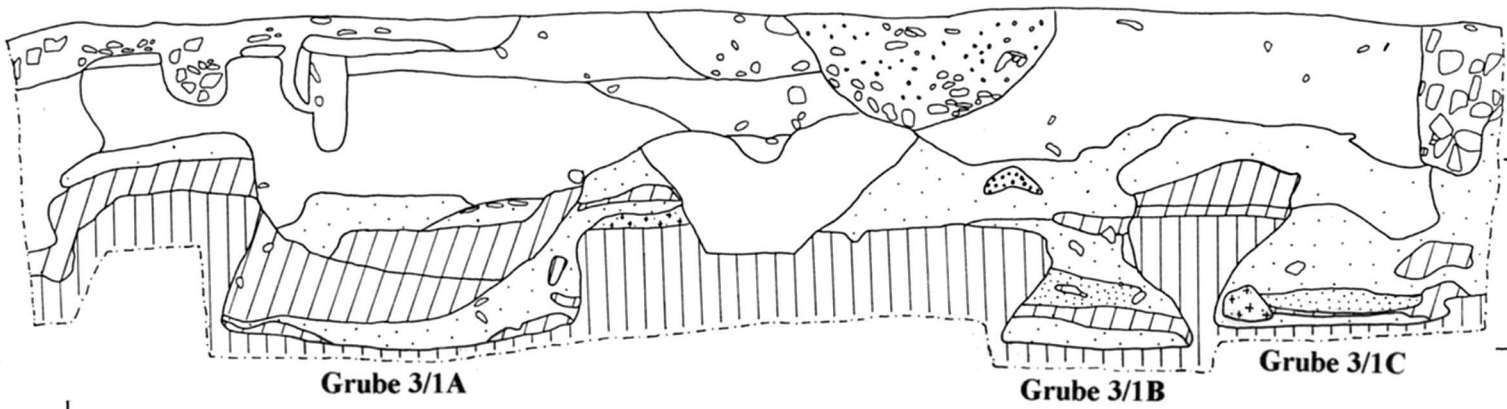


Breisach – Rathausenerweiterung/Tiefgarage.  
Schnitt 2, Lesefunde.

225

224

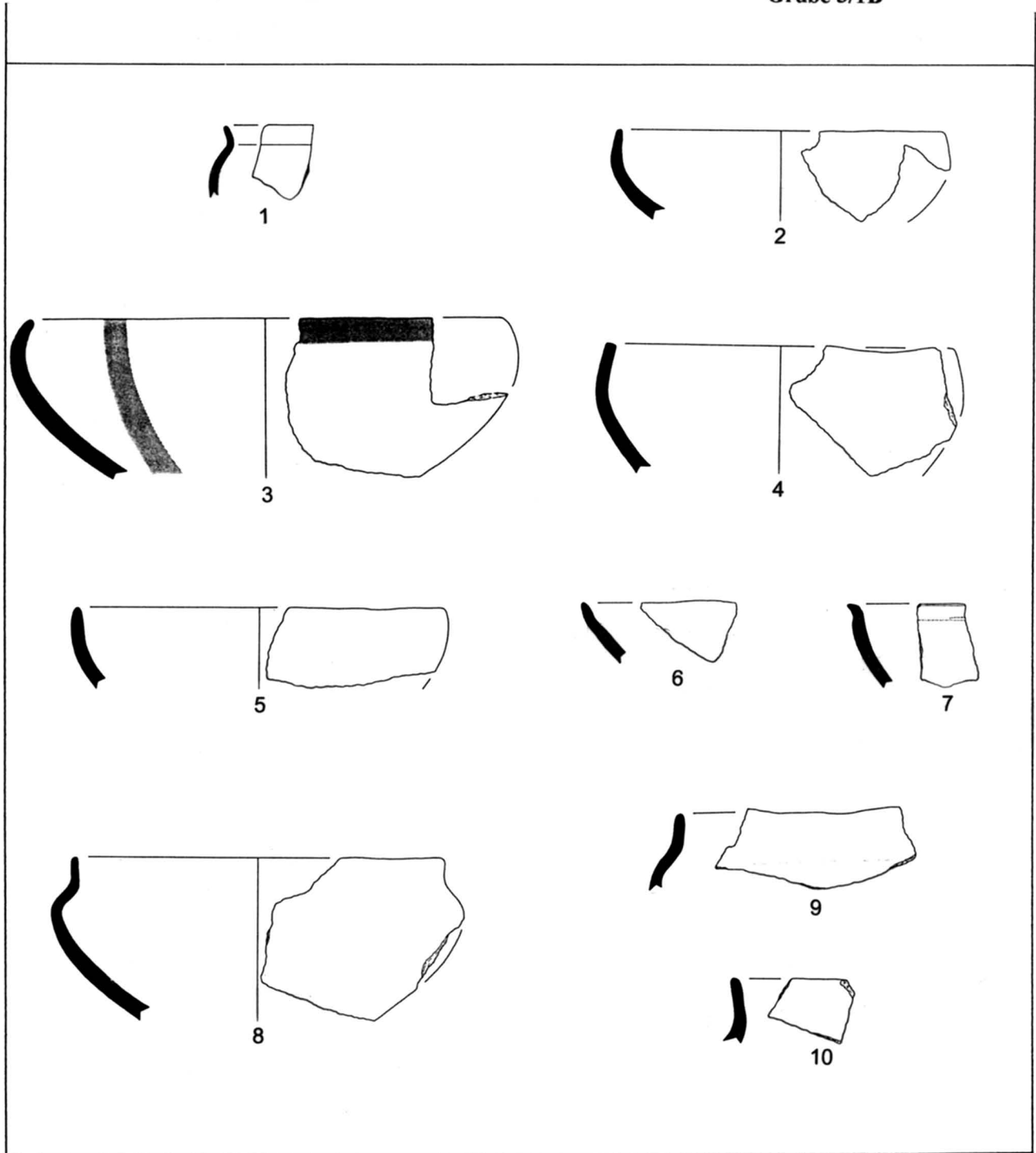
223



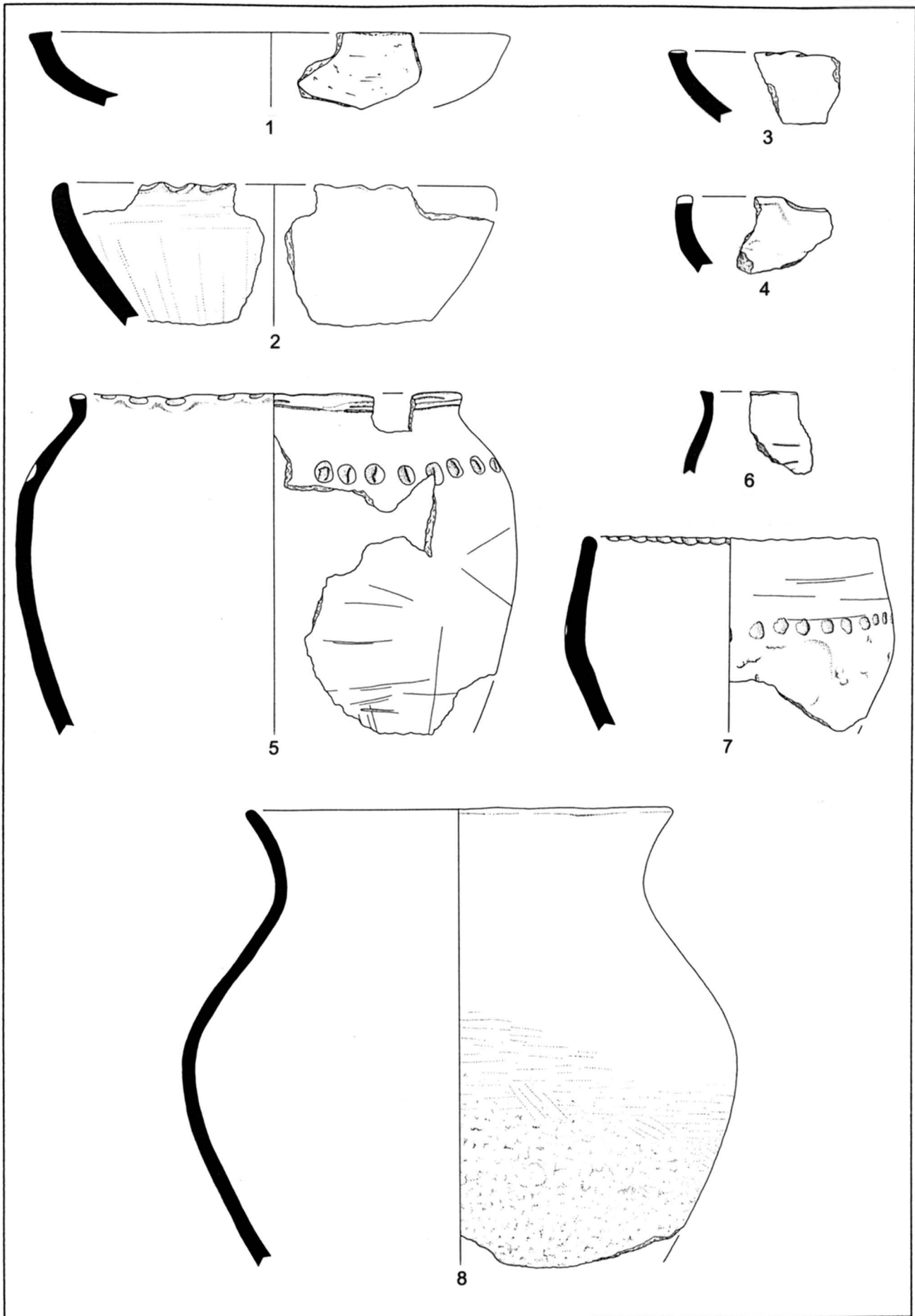
Grube 3/1A

Grube 3/1B

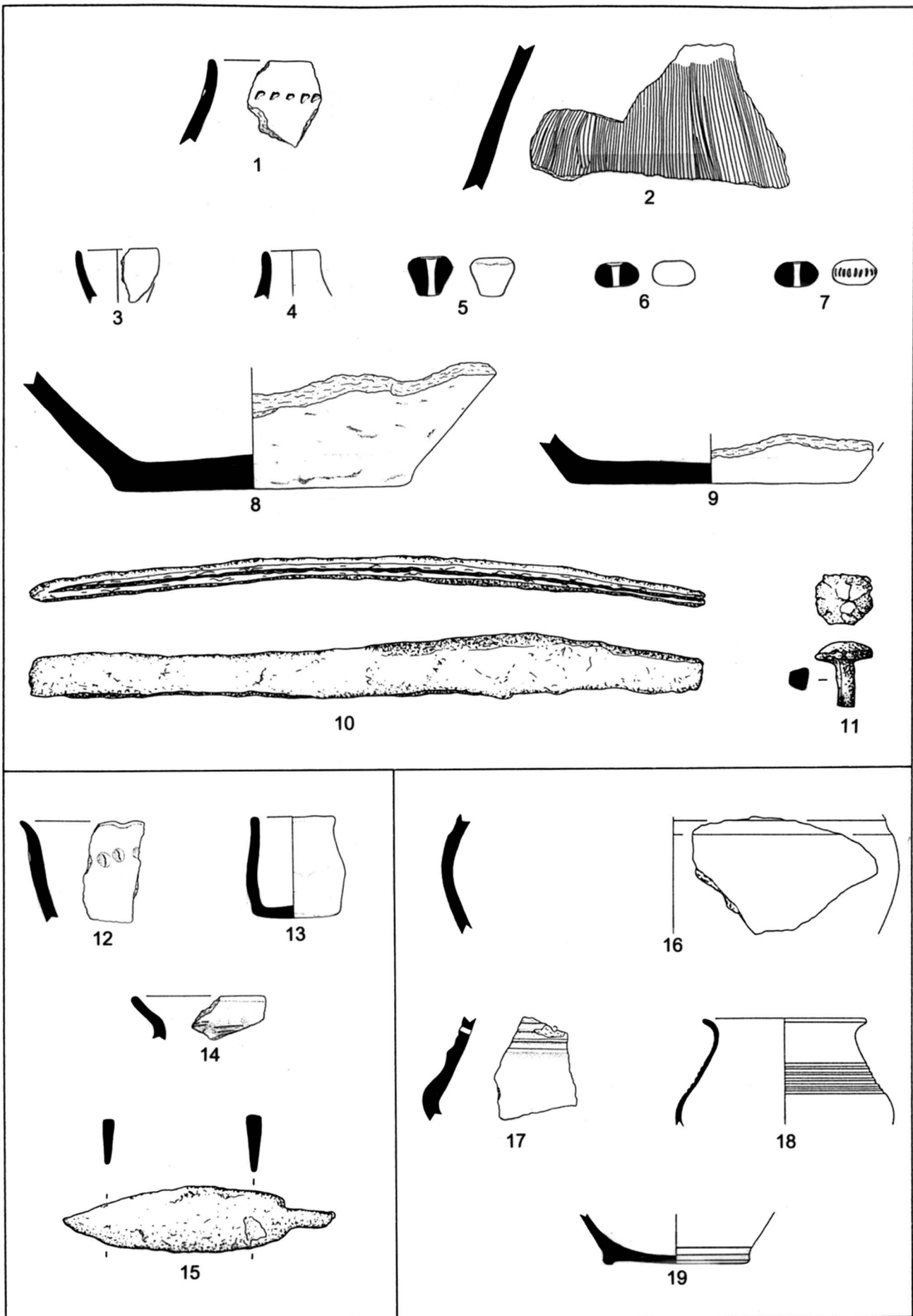
Grube 3/1C



Breisach – Rathausenerweiterung/Tiefgarage.  
Schnitt 3, Grube 1A.

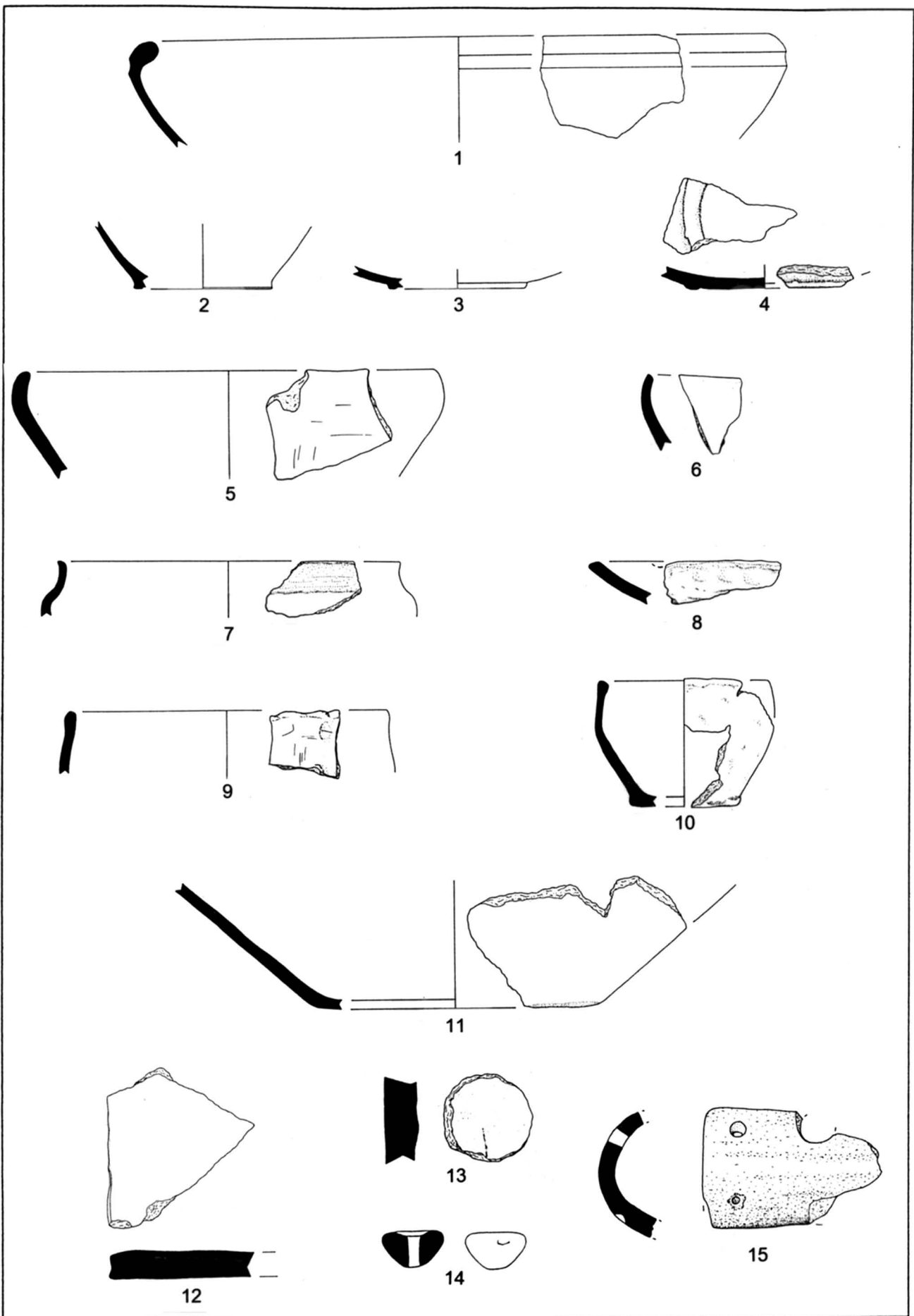


Breisach – Rathausenerweiterung/Tiefgarage.  
Schnitt 3, Grube 1A.

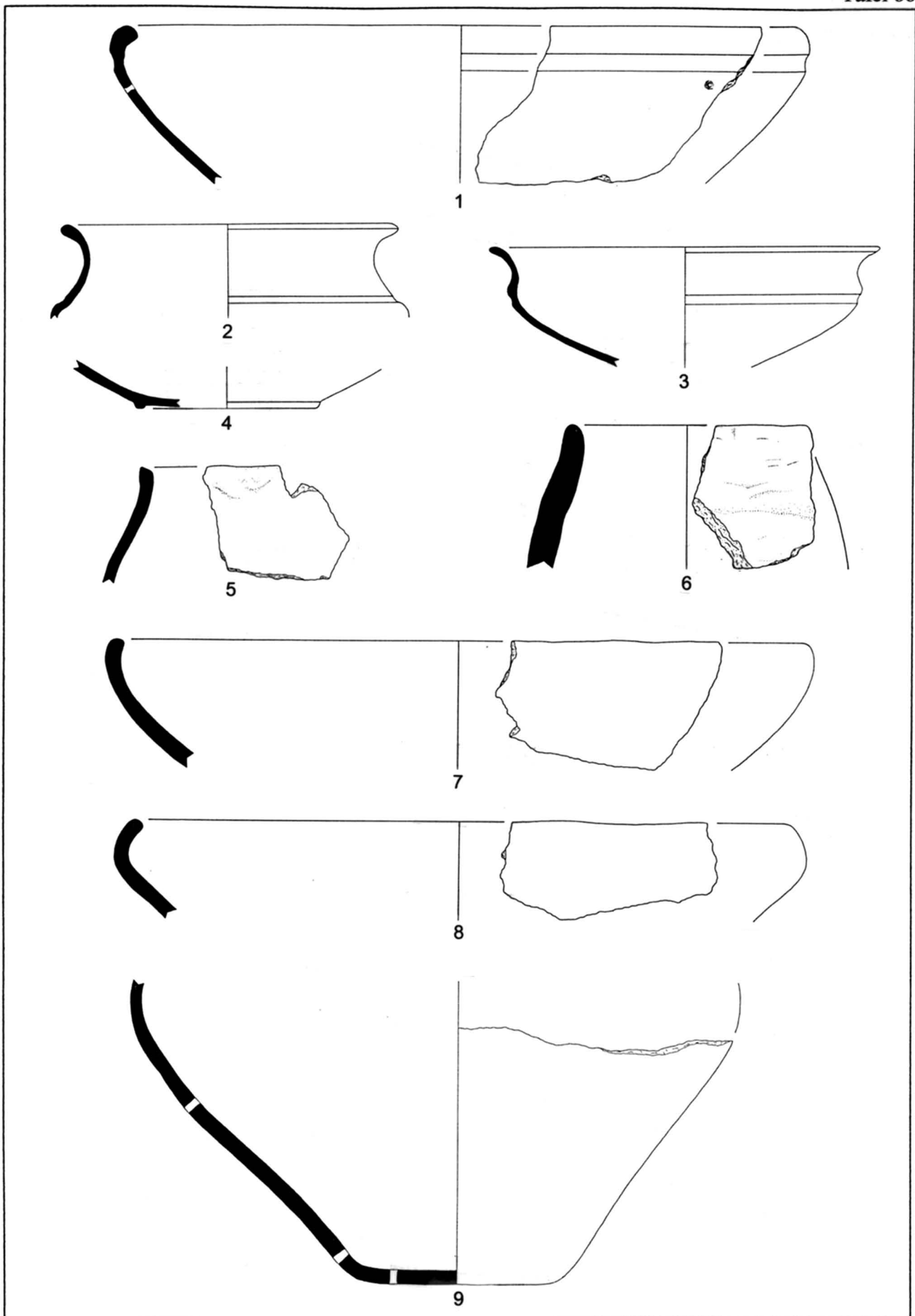


**Breisach – Rathausenerweiterung/Tiefgarage.**

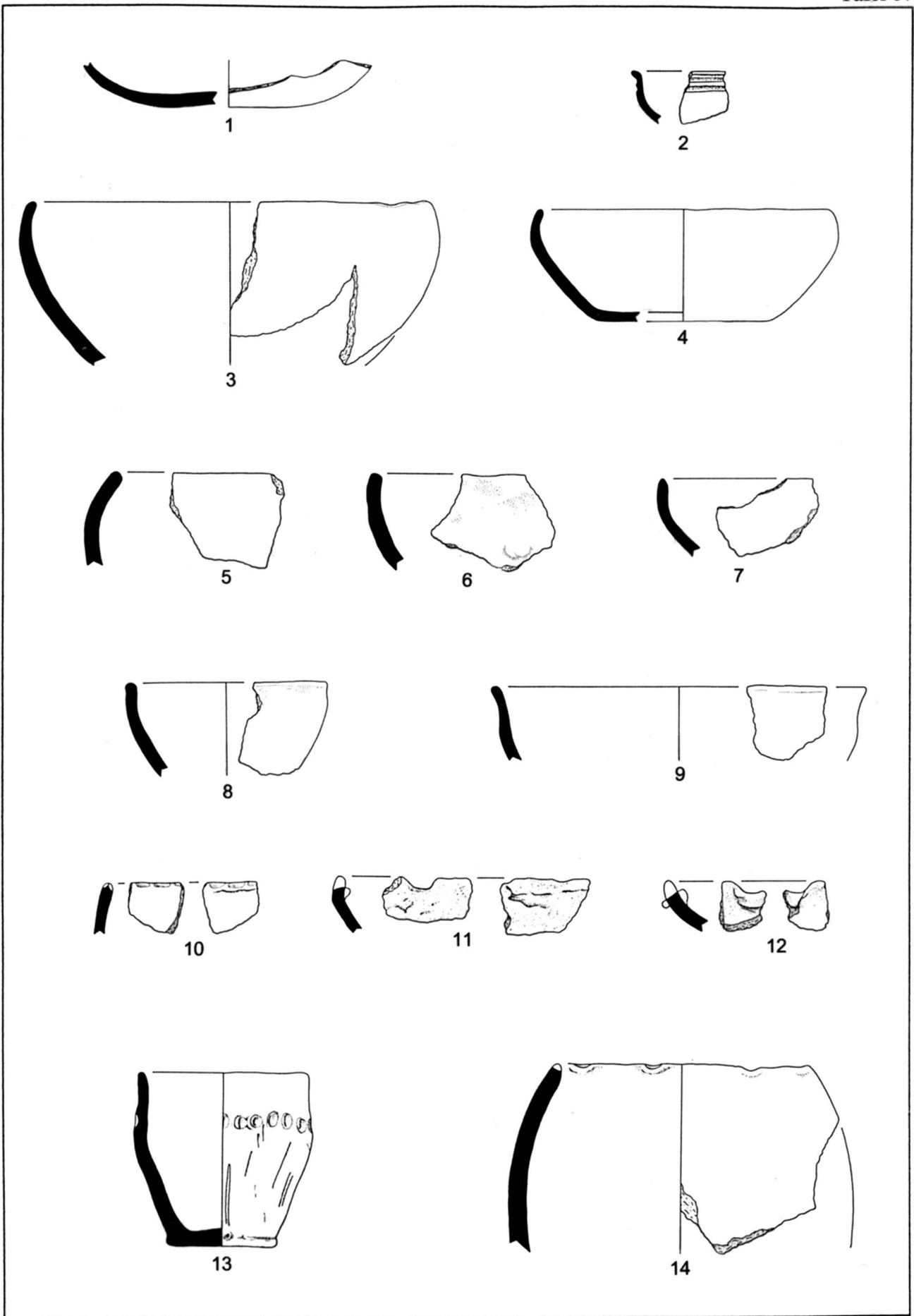
Schnitt 3, Grube 1A (1-11), Schichten P1/4 und 5 (12-15) und Funde über Grube 1A (16-18)



Breisach – Rathausenerweiterung/Tiefgarage.  
Schnitt 3, Grube 1B.

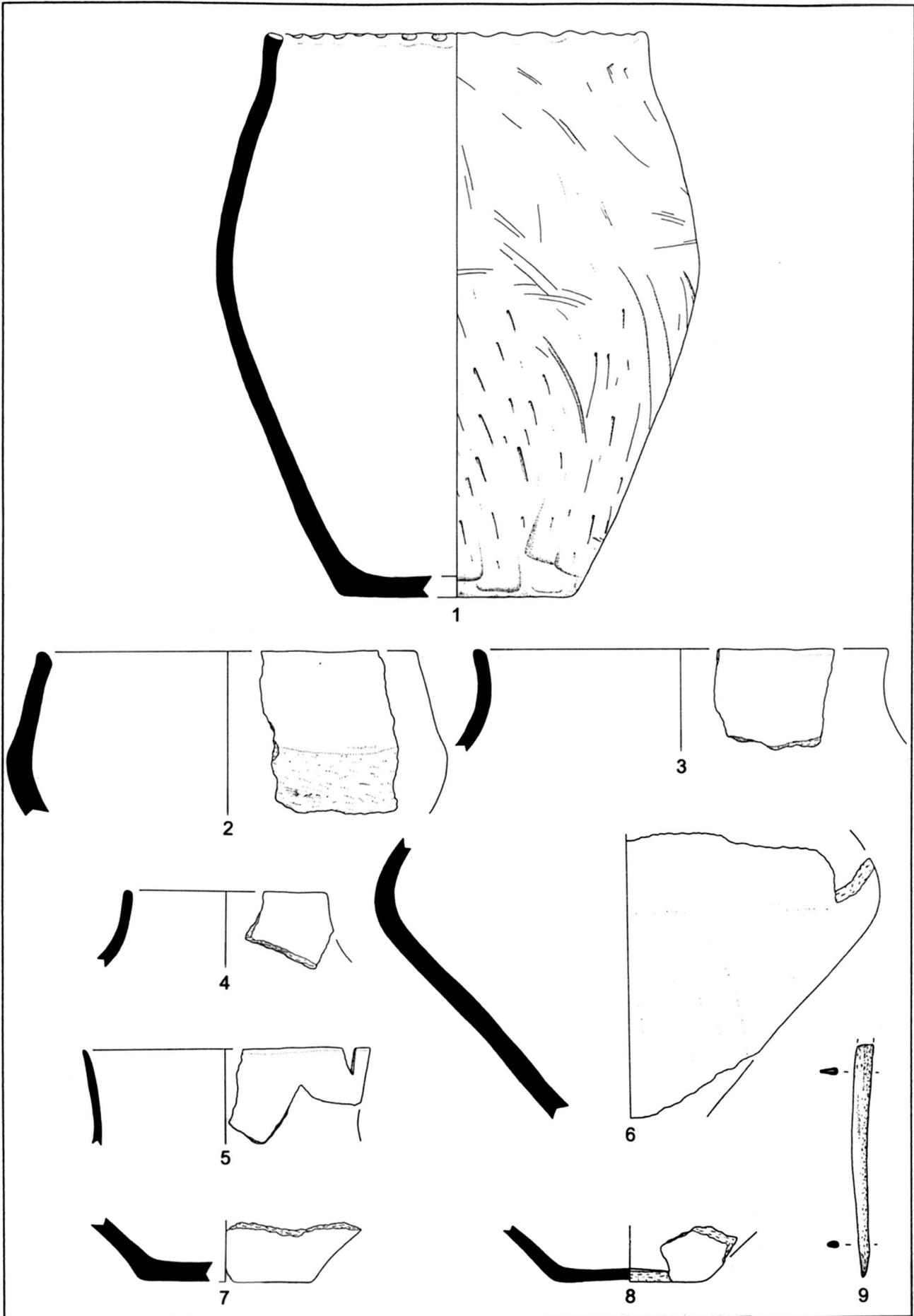


Breisach – Rathausenerweiterung/Tiefgarage.  
Schnitt 3, Funde über Grube 1B.

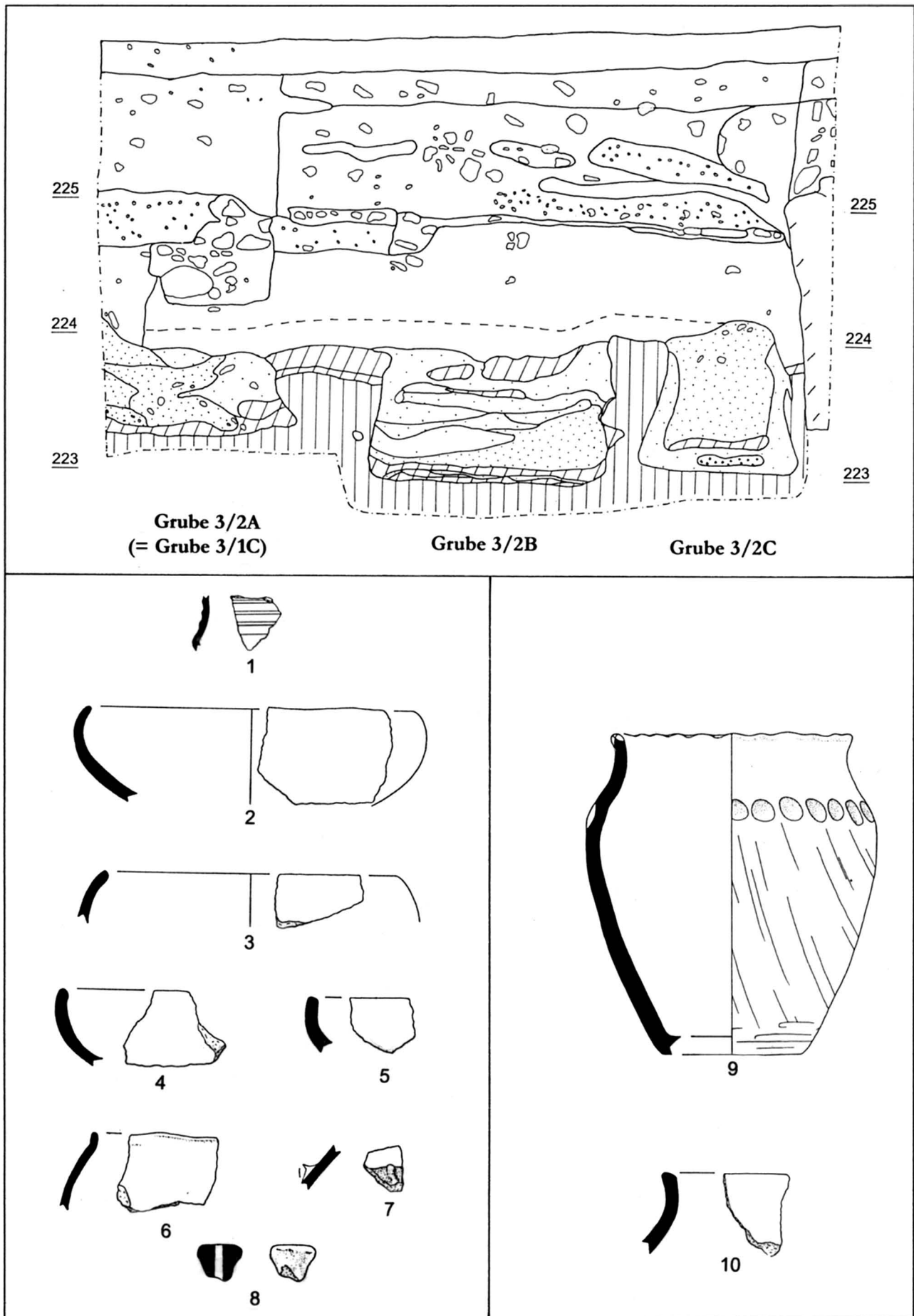


Breisach – Rathausenerweiterung/Tiefgarage.  
Schnitt 3, Grube 1C.

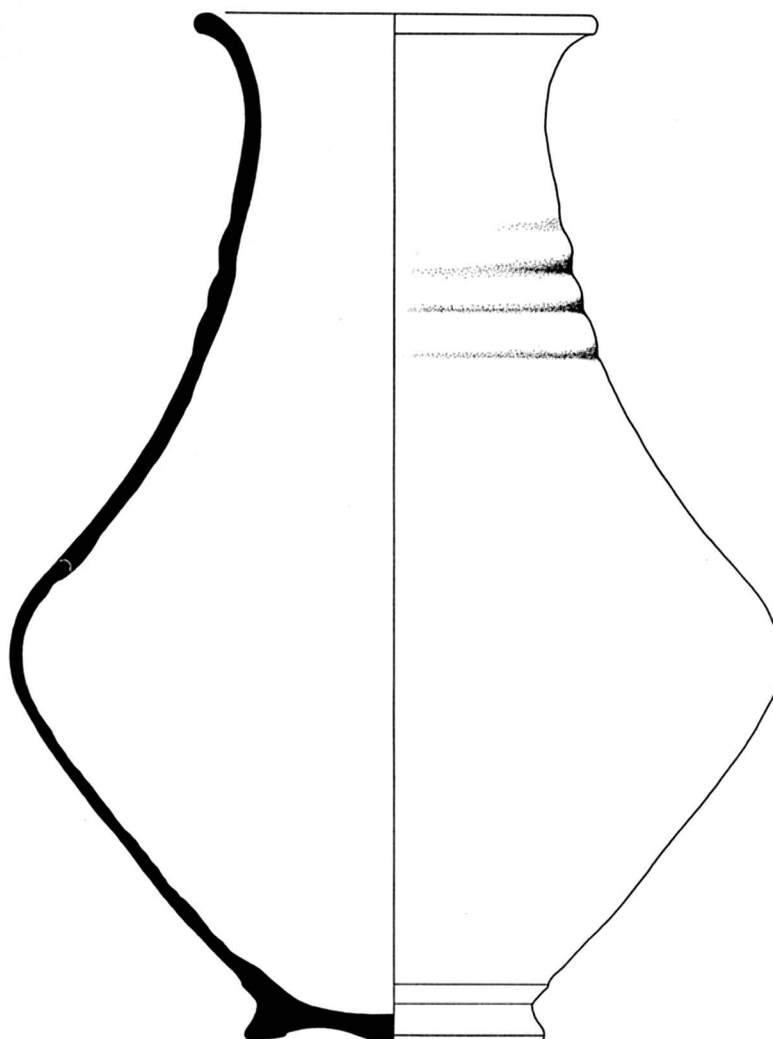





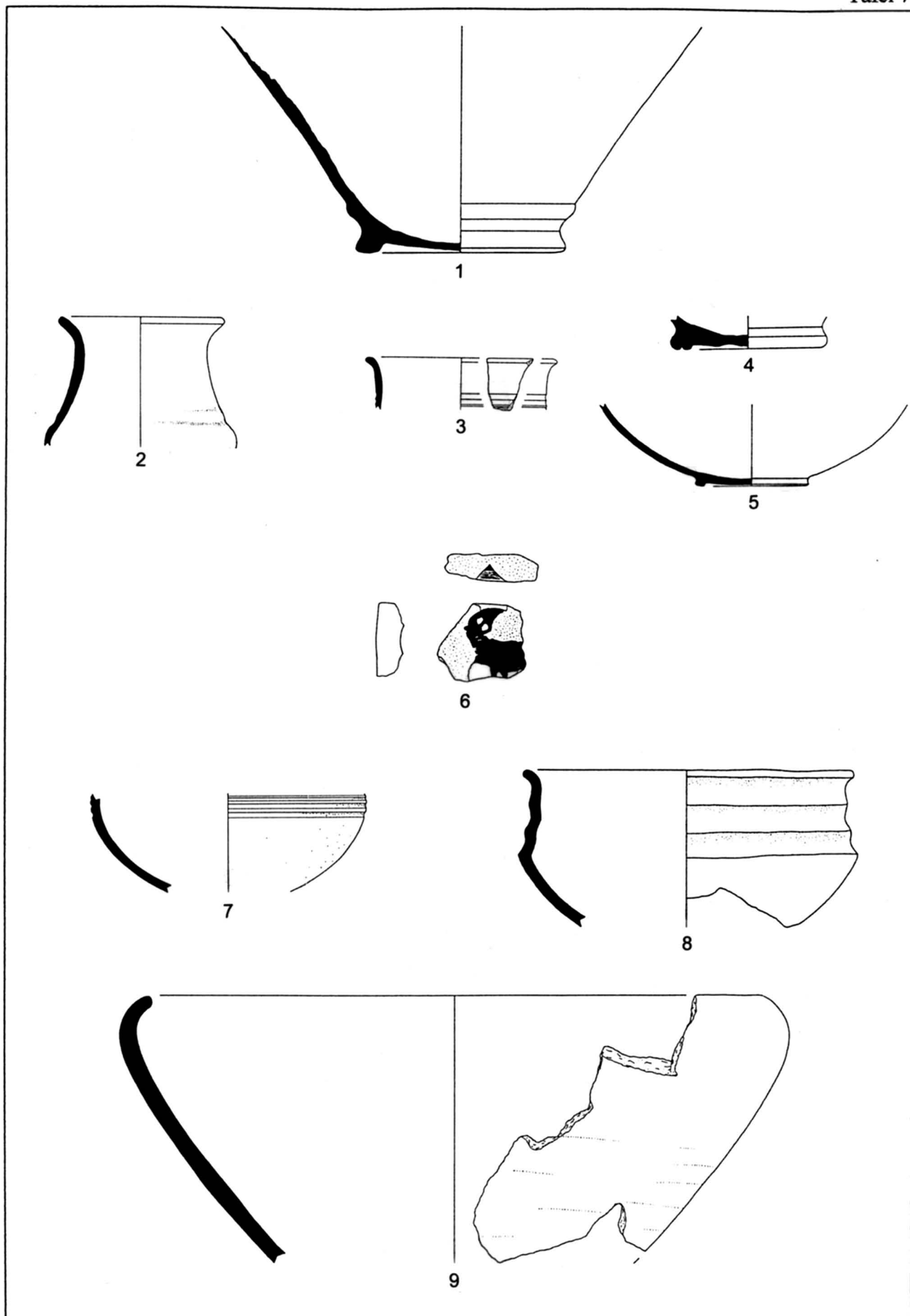
Breisach – Rathausenerweiterung/Tiefgarage.  
Schnitt 3, Grube 1C.



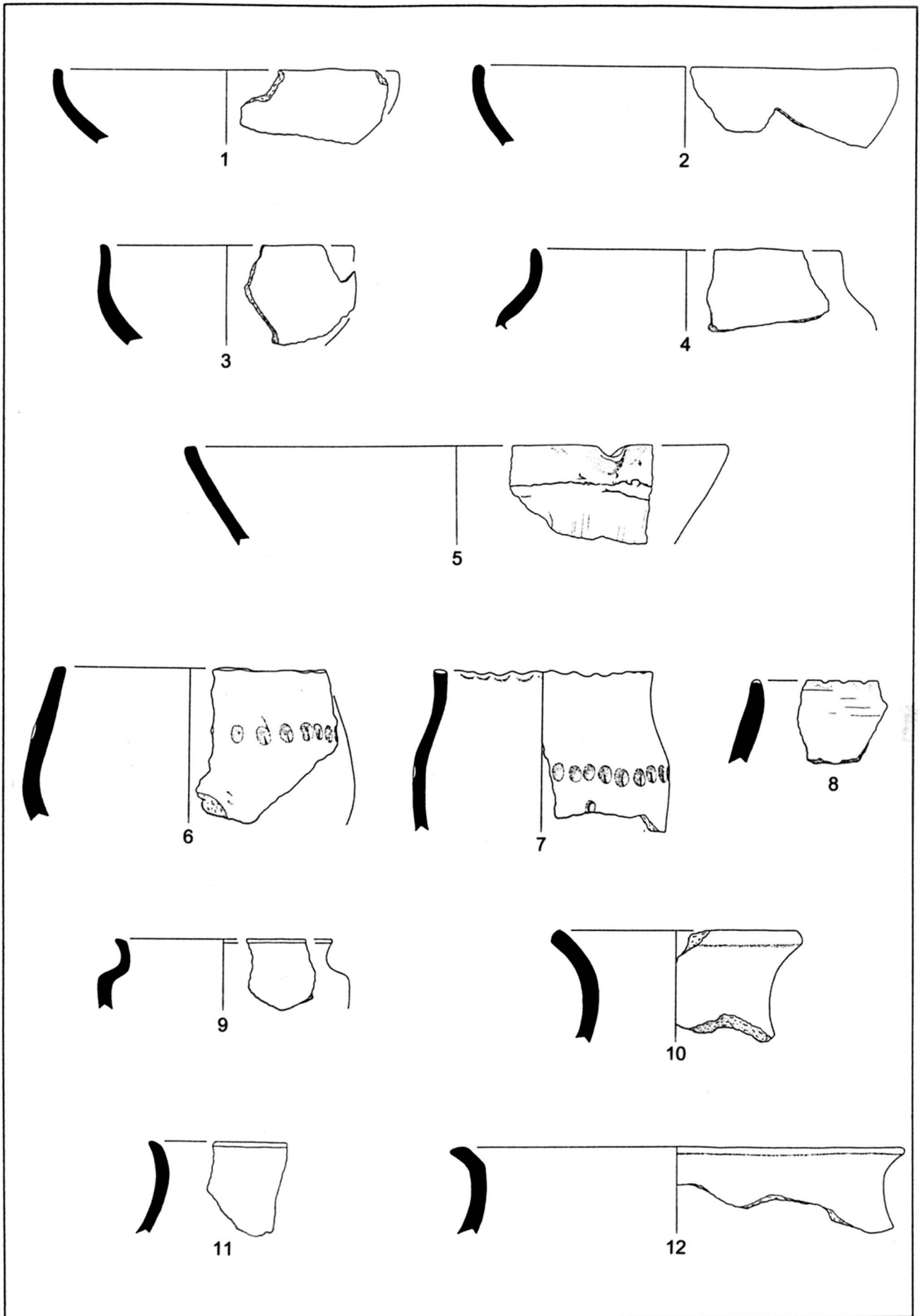
**Breisach – Rathausenerweiterung/Tiefgarage.**  
 Schnitt 3, Grube 2B (1-8) und Grube 2C (9-10).



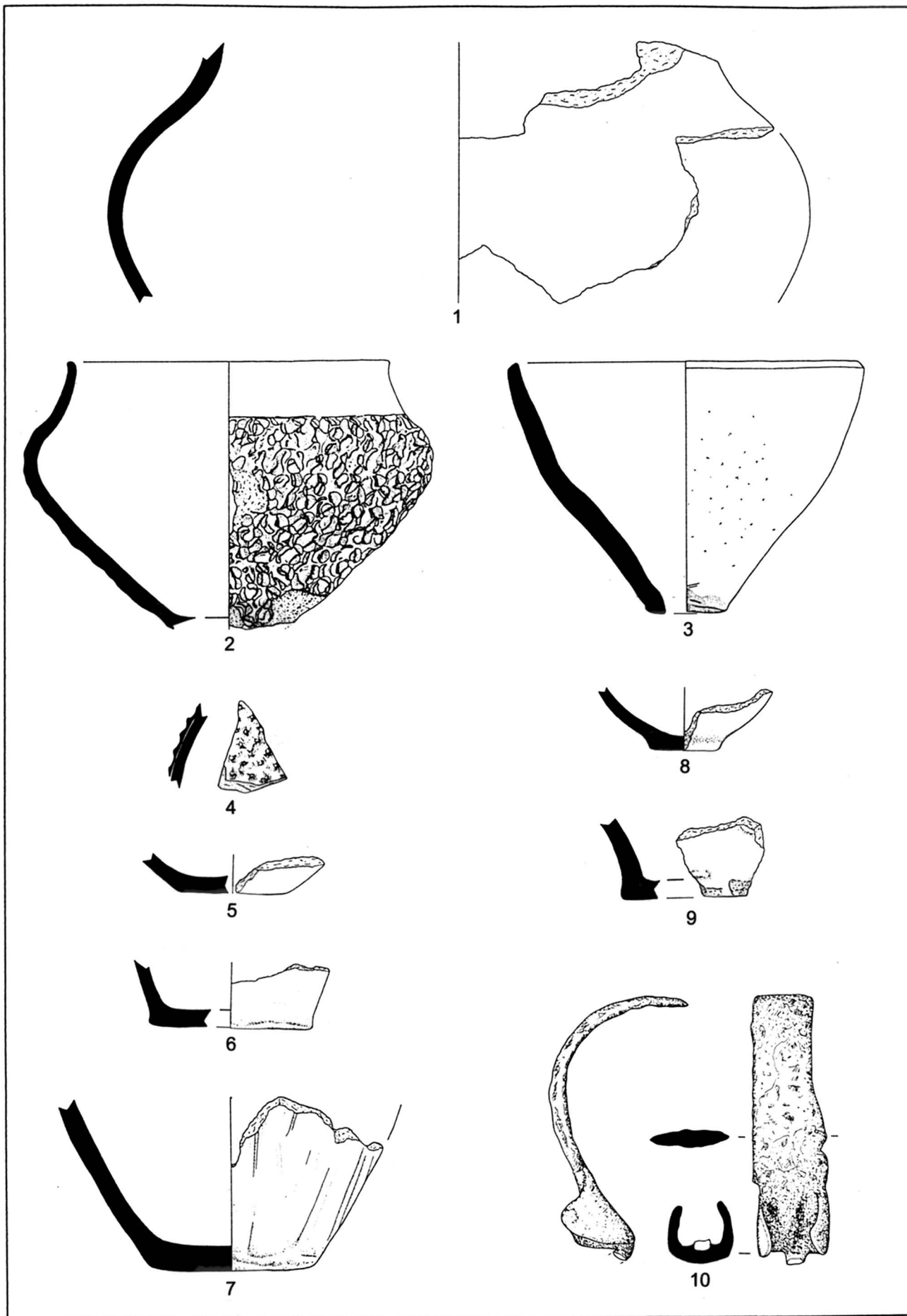
Breisach – Rathausenerweiterung/Tiefgarage.  
Schnitt 3, Grube 3A.



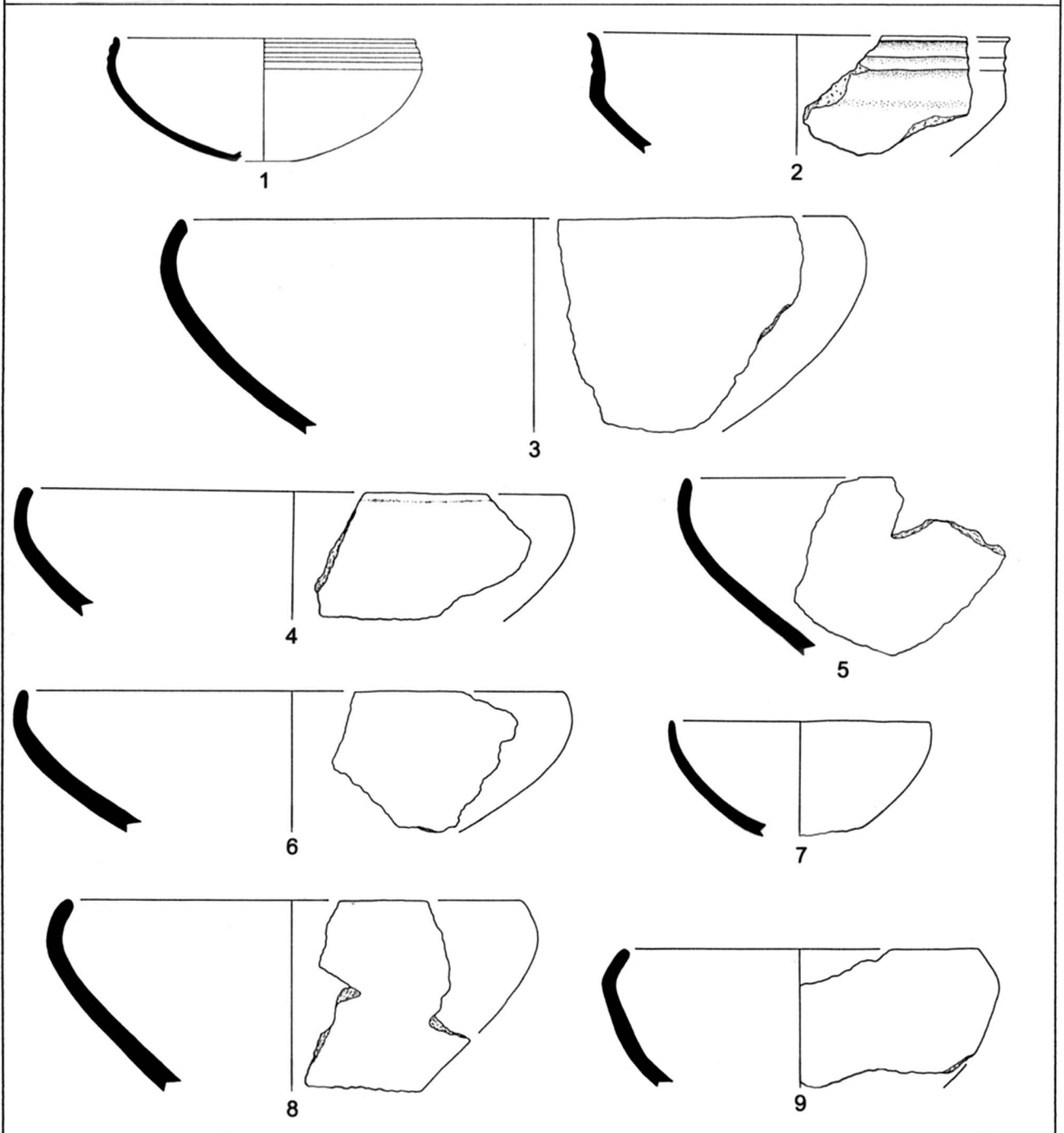
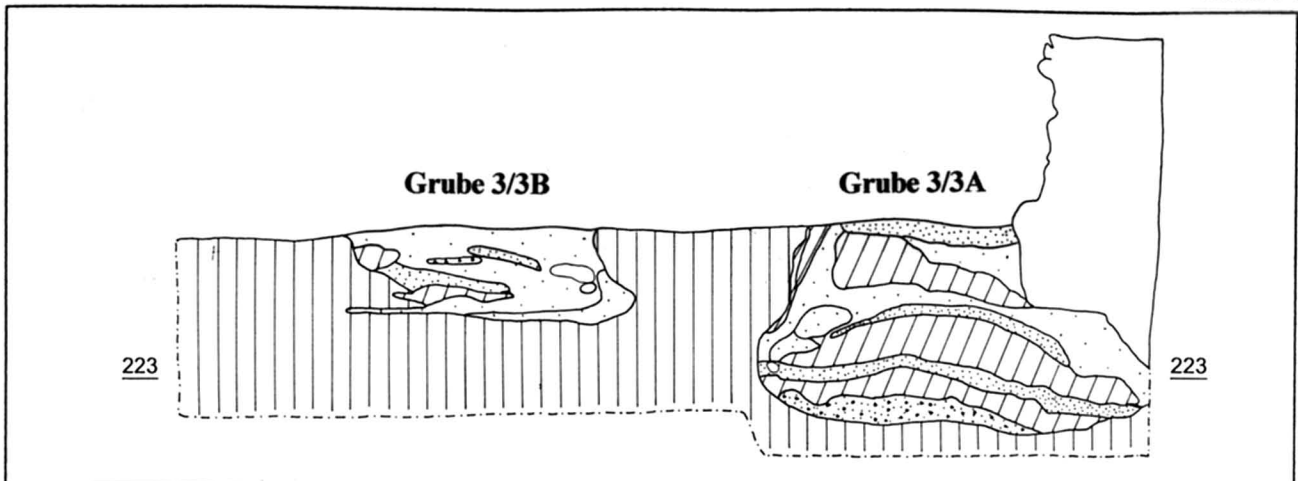
Breisach – Rathouserweiterung/Tiefgarage.  
Schnitt 3, Grube 3A.



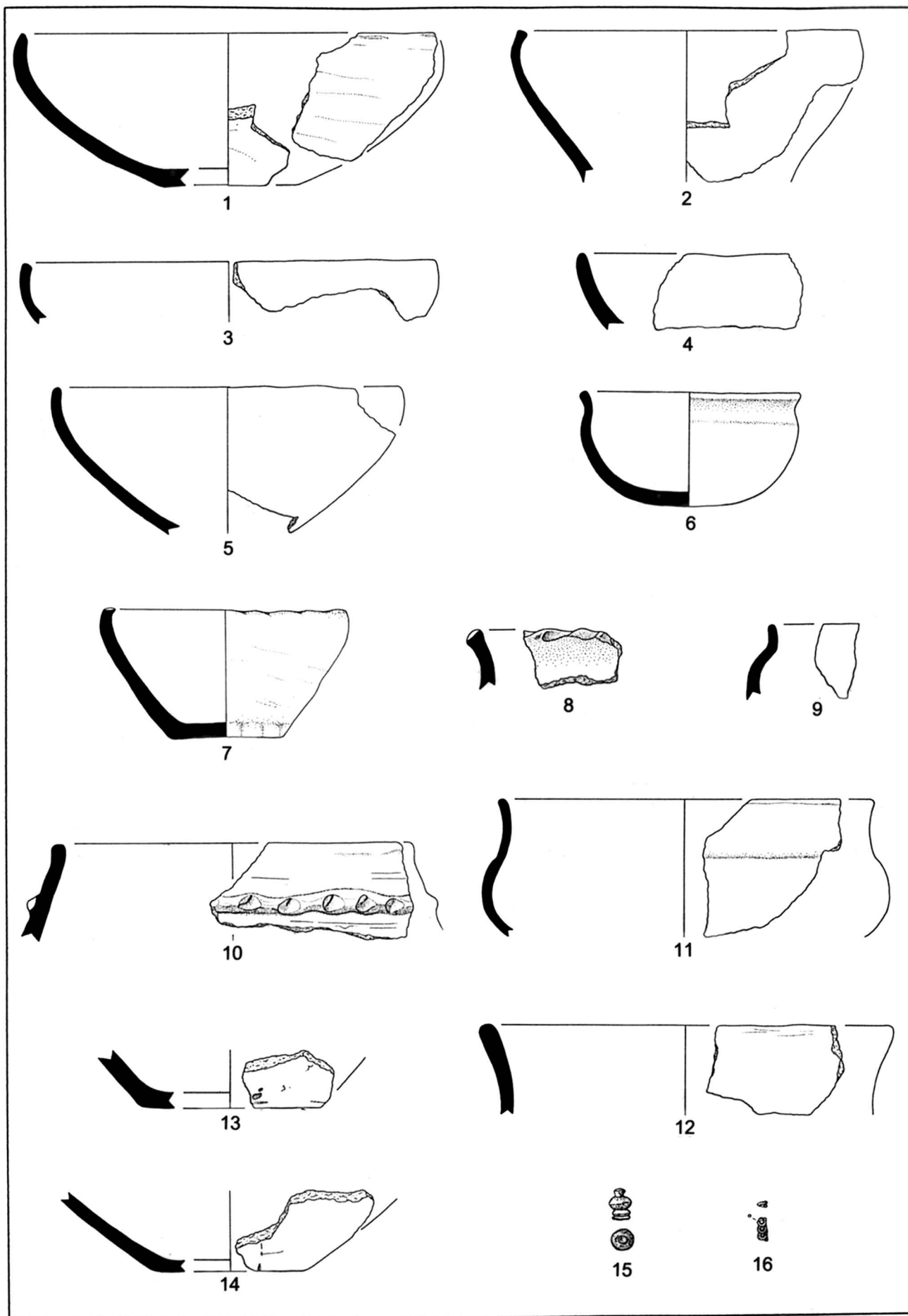
Breisach – Rathausenerweiterung/Tiefgarage.  
Schnitt 3, Grube 3A.



Breisach – Rathausenerweiterung/Tiefgarage.  
Schnitt 3, Grube 3A.

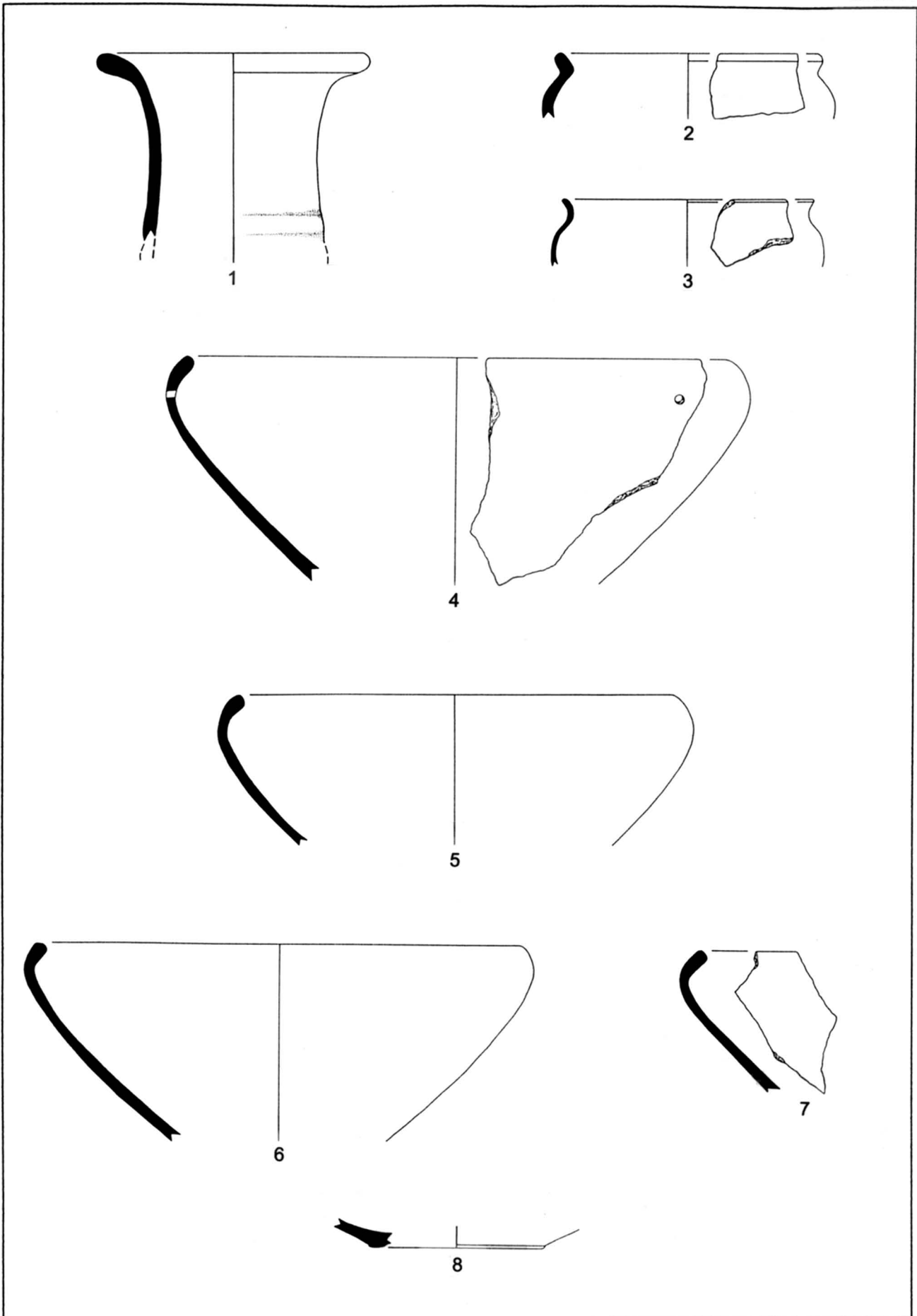


Breisach – Rathausenerweiterung/Tiefgarage.  
Schnitt 3, Grube 3B.

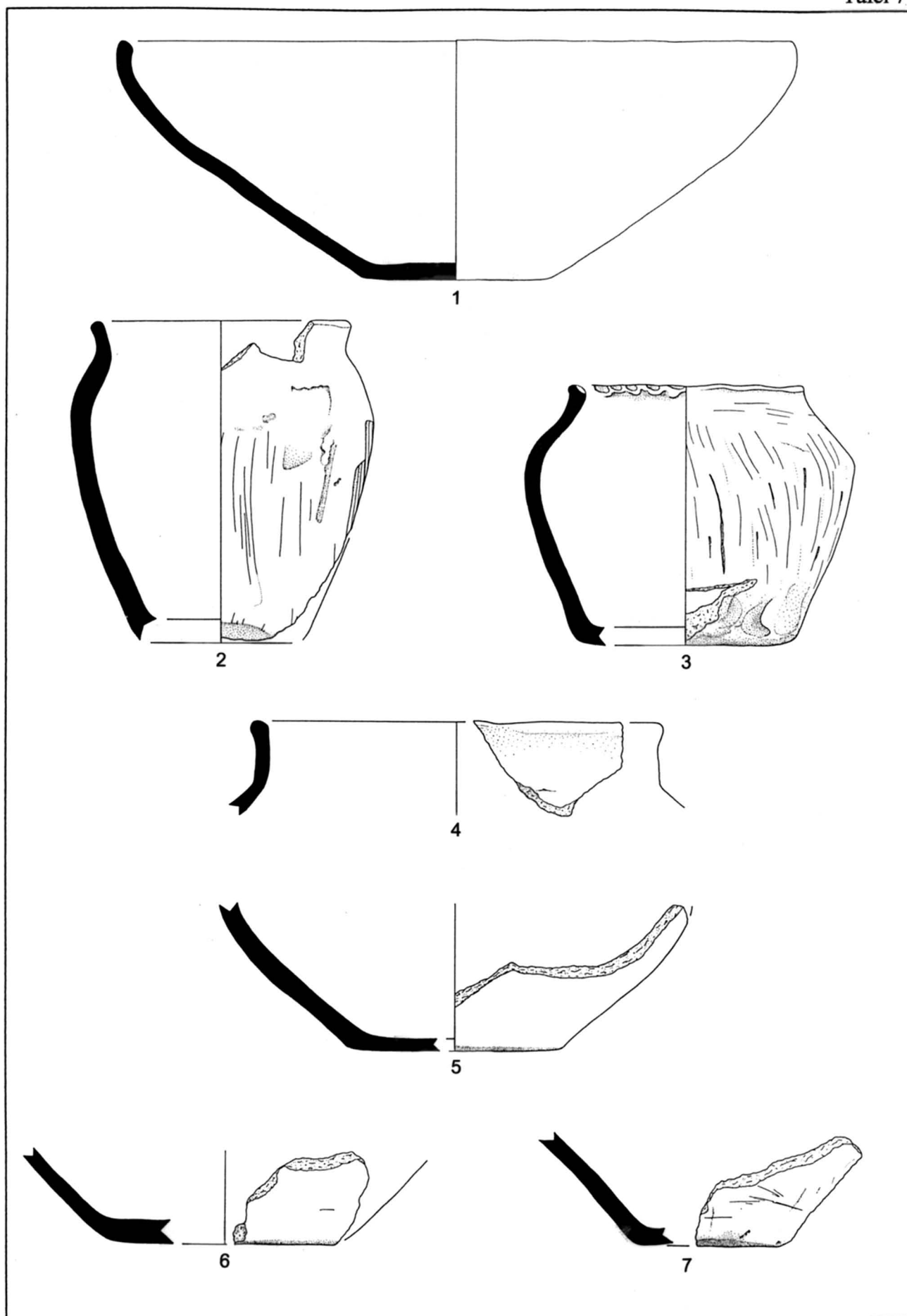


Breisach – Rathausenerweiterung/Tiefgarage.  
Schnitt 3, Grube 3B.

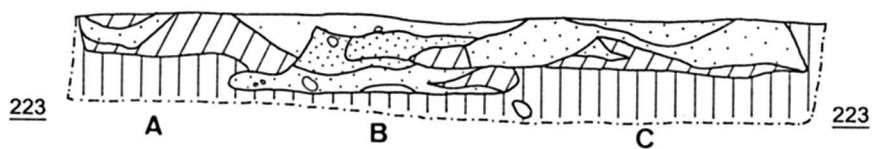




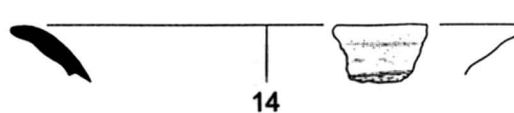
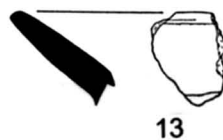
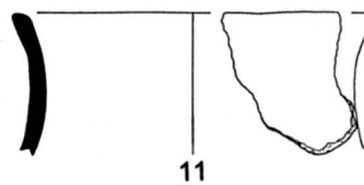
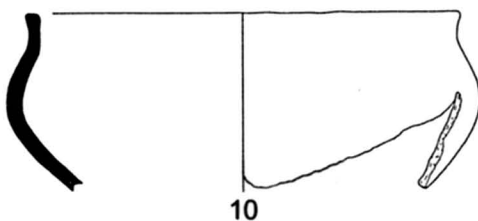
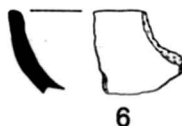
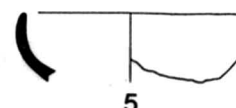
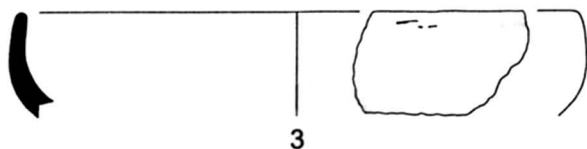
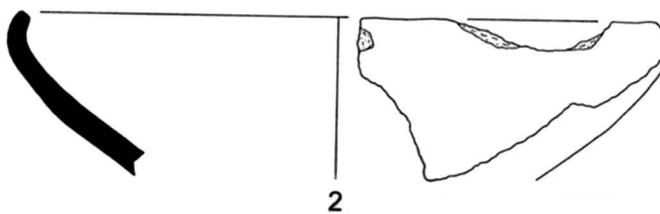
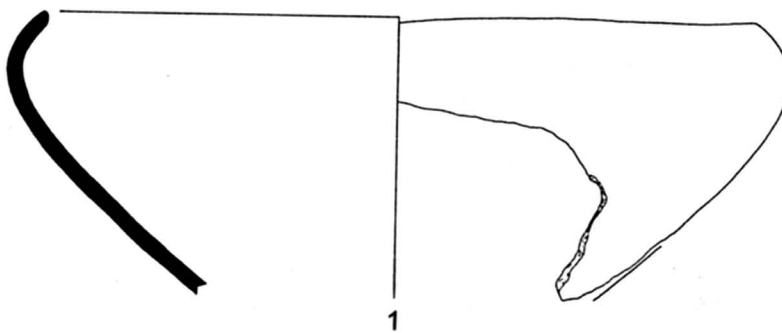
**Breisach – Rathausenerweiterung/Tiefgarage.**  
Schnitt 3, oberste Verfüllung von Grube 3B.



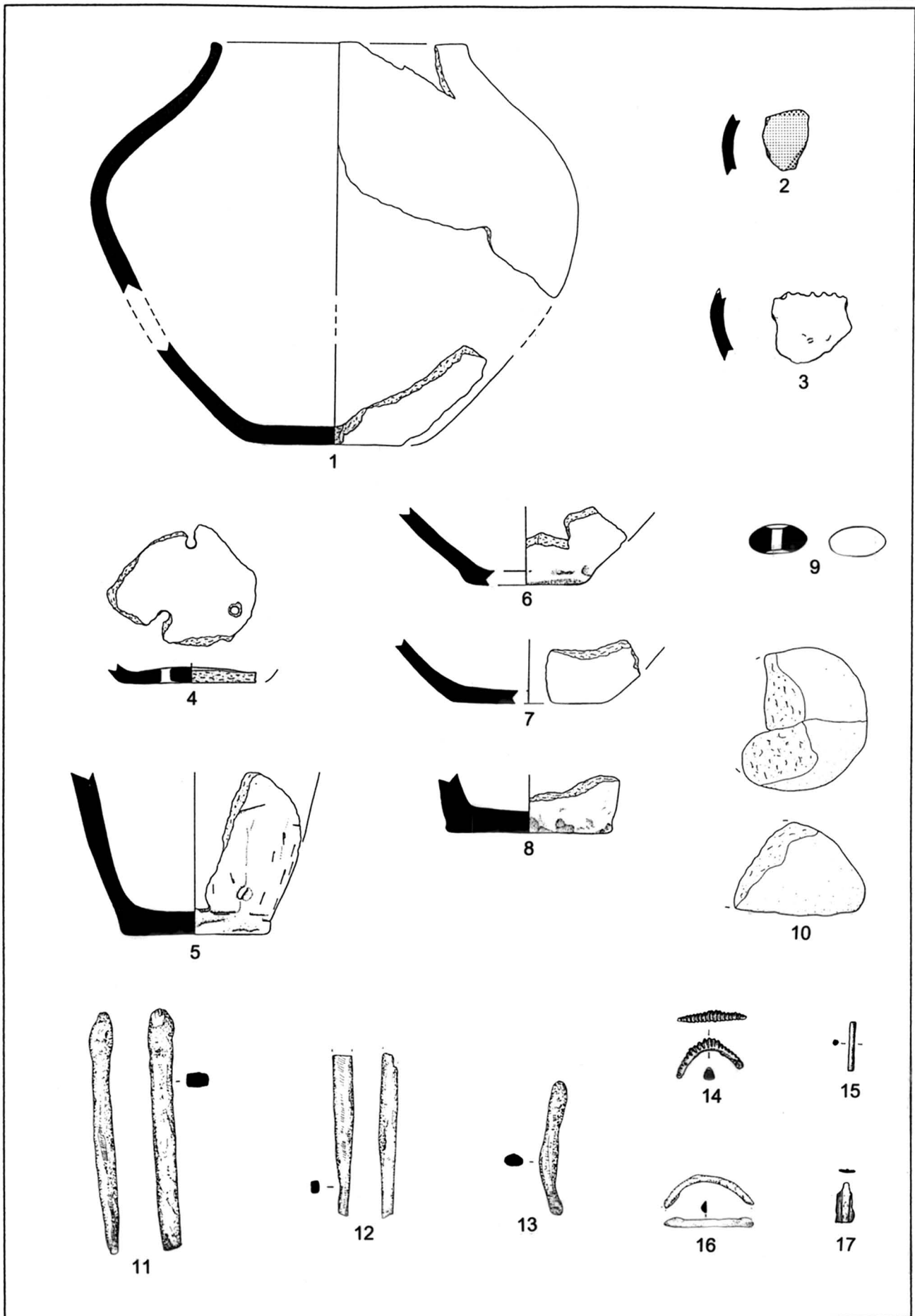
**Breisach – Rathausenerweiterung/Tiefgarage.**  
 Schnitt 3, oberste Verfüllung von Grube 3B.



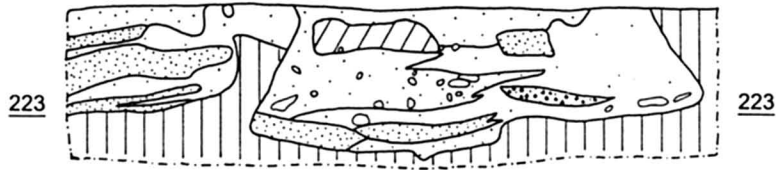
Gruben 3/6A-C



Breisach – Rathausenerweiterung/Tiefgarage.  
Schnitt 3, Gruben 6A-C.

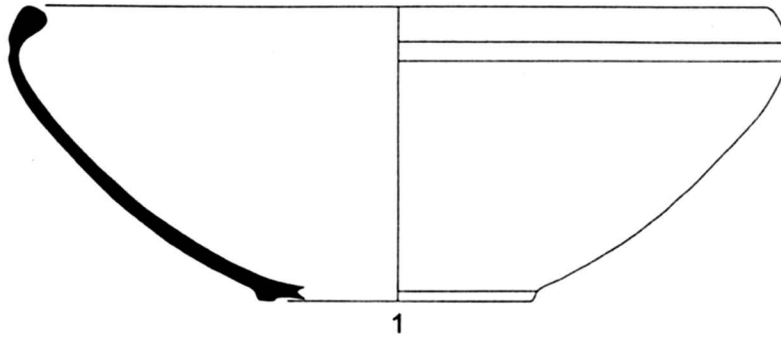


Breisach – Rathausenerweiterung/Tiefgarage.  
Schnitt 3, Gruben 6A-C.

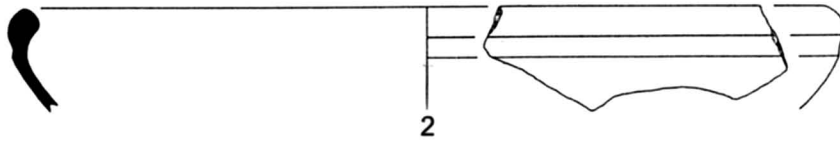


Grube 3/7A  
(= Grube 3/2B)

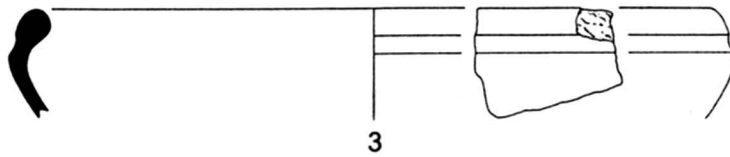
Grube 3/7B



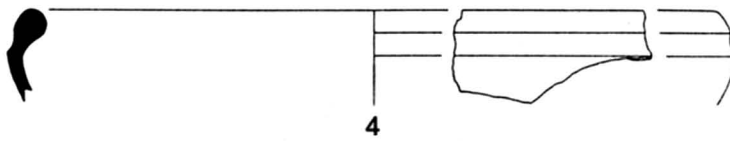
1



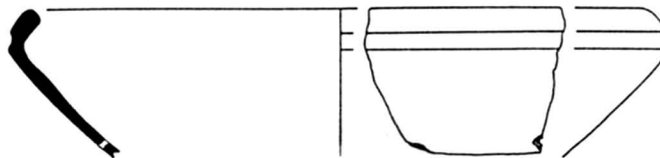
2



3

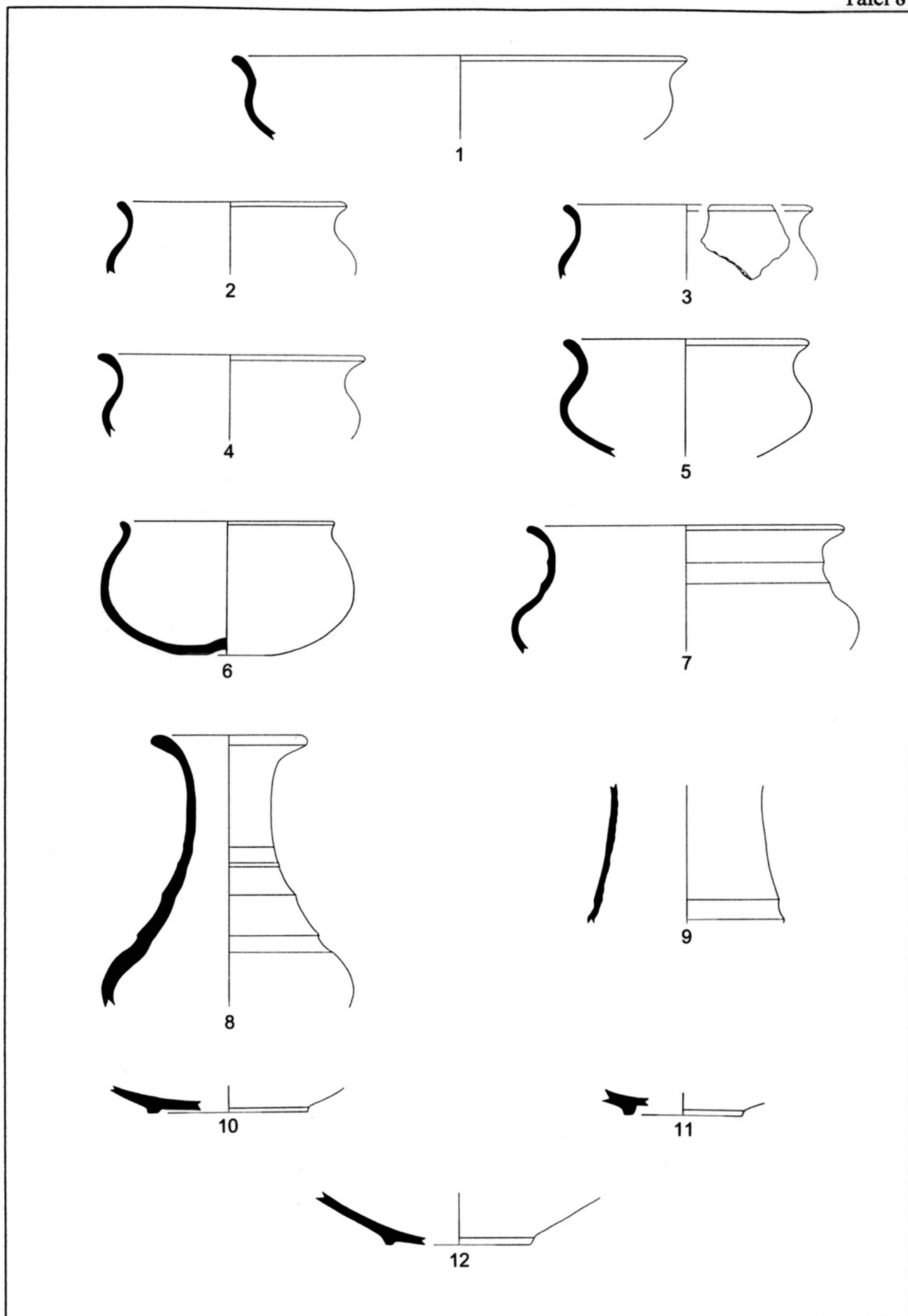


4

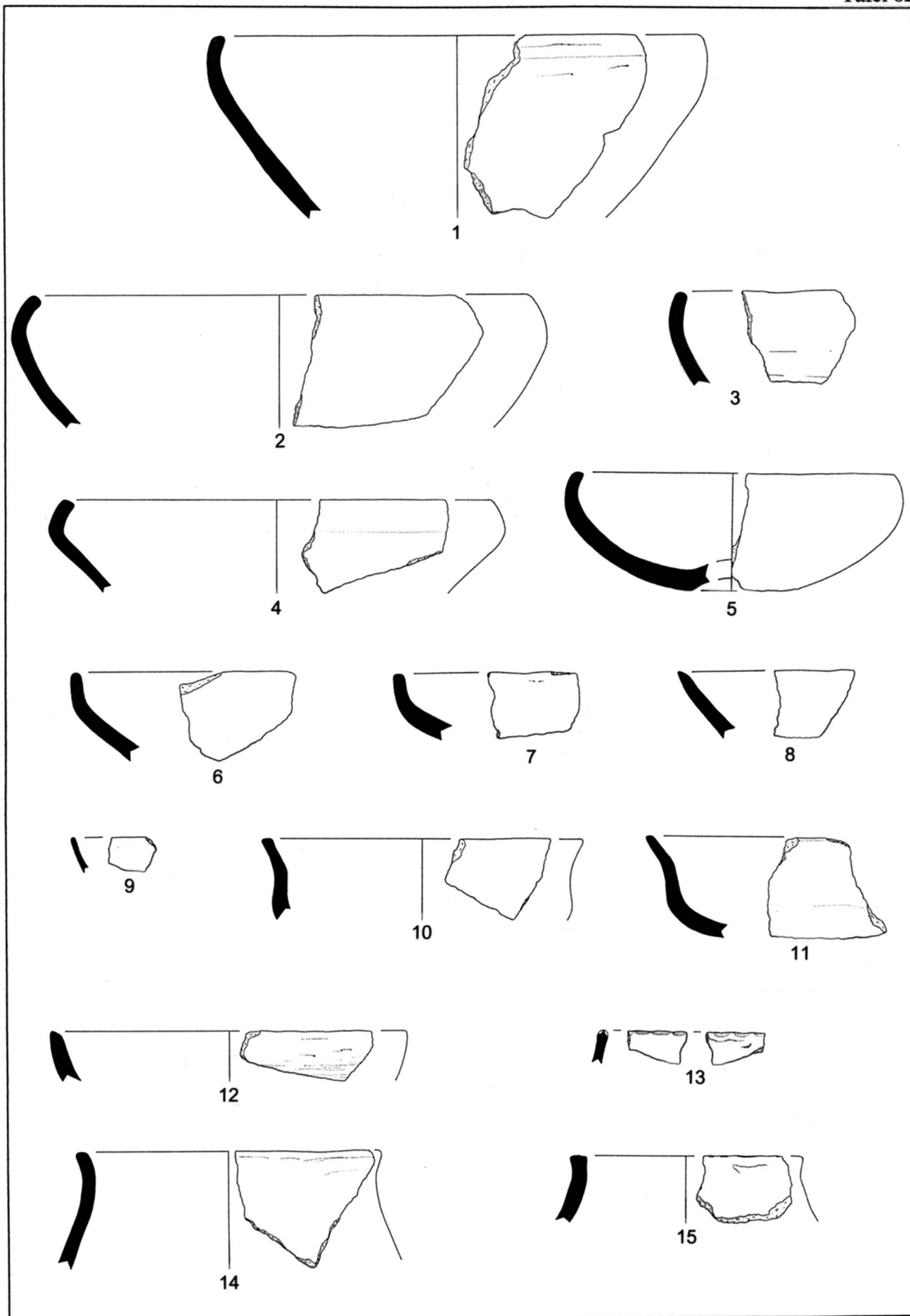


5

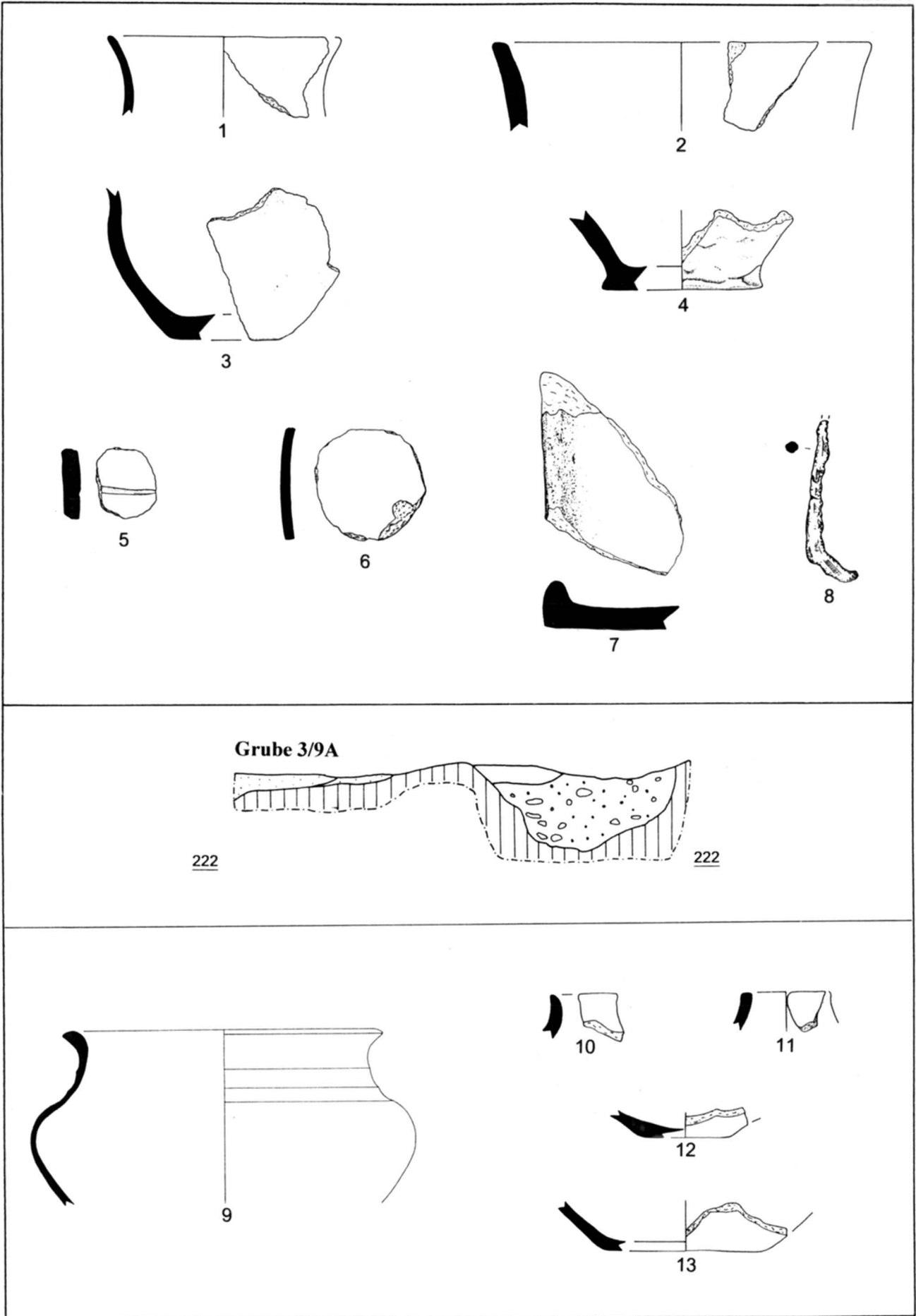
Breisach – Rathausenerweiterung/Tiefgarage.  
Schnitt 3, Grube 7B.



Breisach – Rathausenerweiterung/Tiefgarage.  
Schnitt 3, Grube 7B.



**Breisach – Rathausenerweiterung/Tiefgarage.**  
Schnitt 3, Grube 7B.

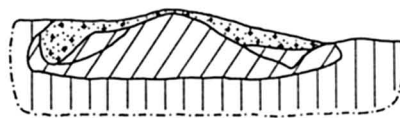


**Breisach – Rathausenerweiterung/Tiefgarage.**  
 Schnitt 3, Grube 7B (1-8) und 9A (9-13).



224

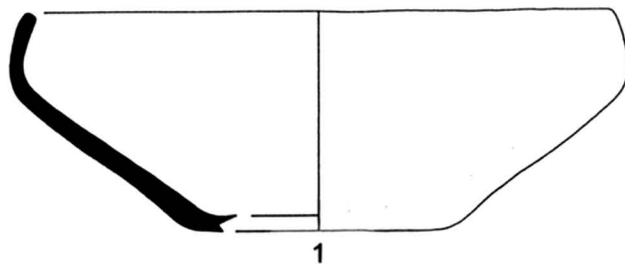
224



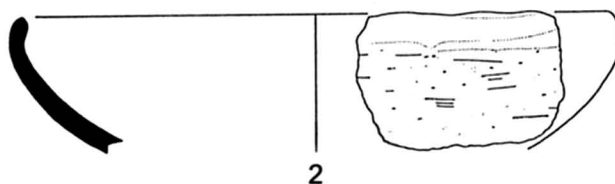
223

223

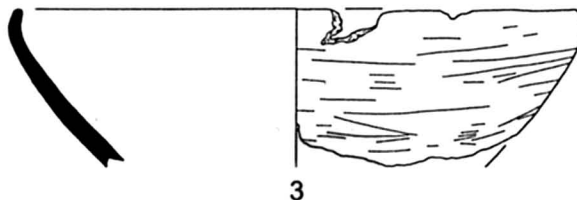
Grube 3/18



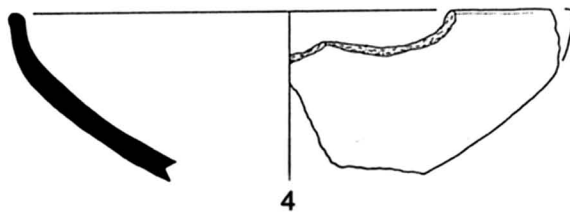
1



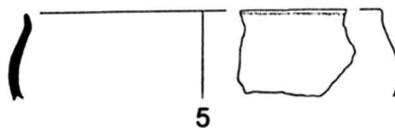
2



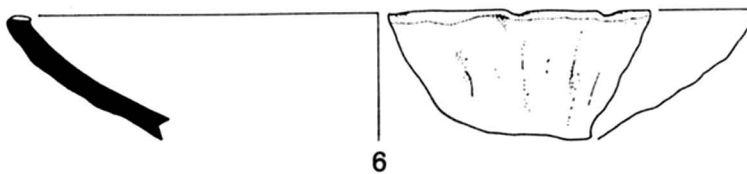
3



4

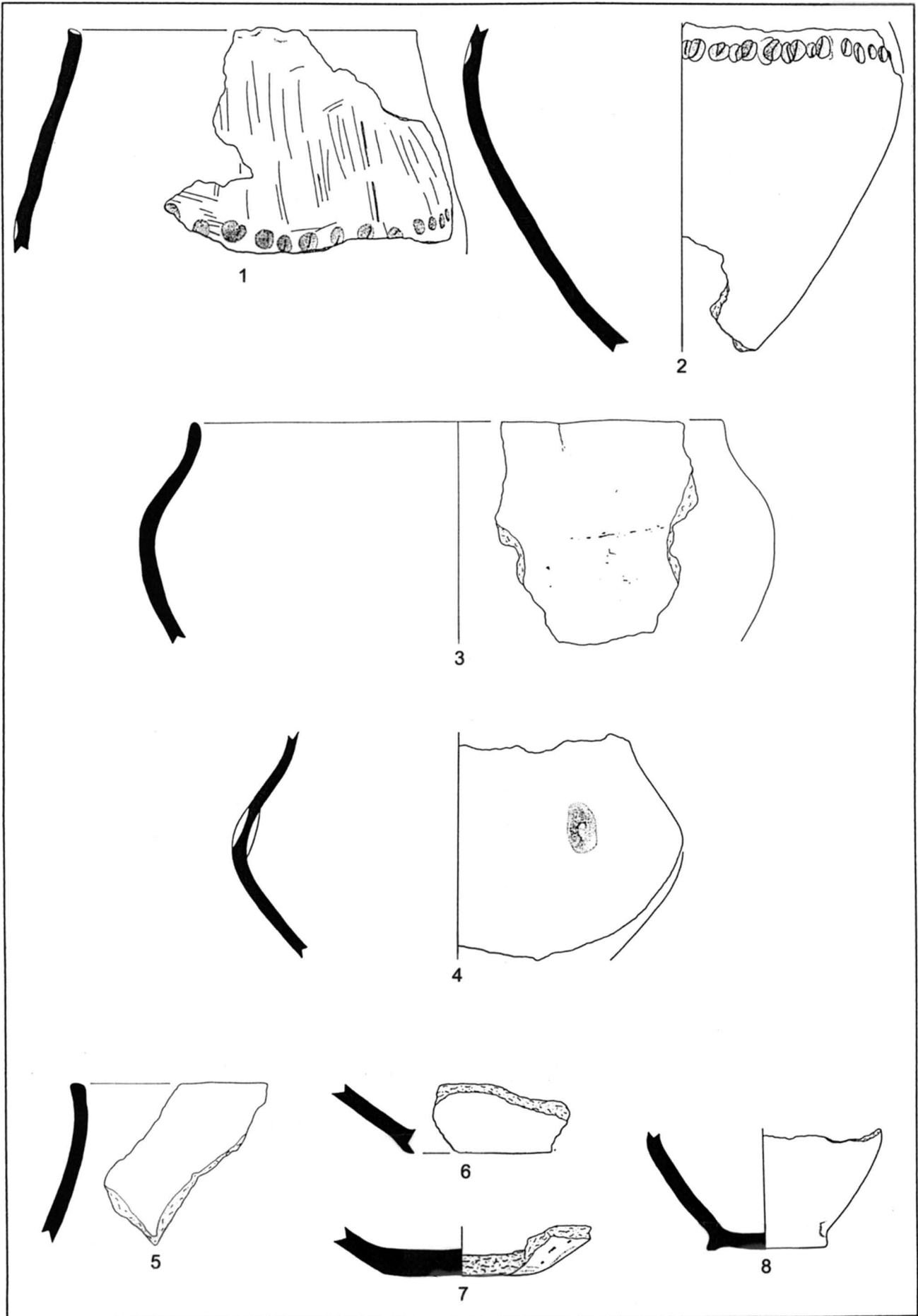


5

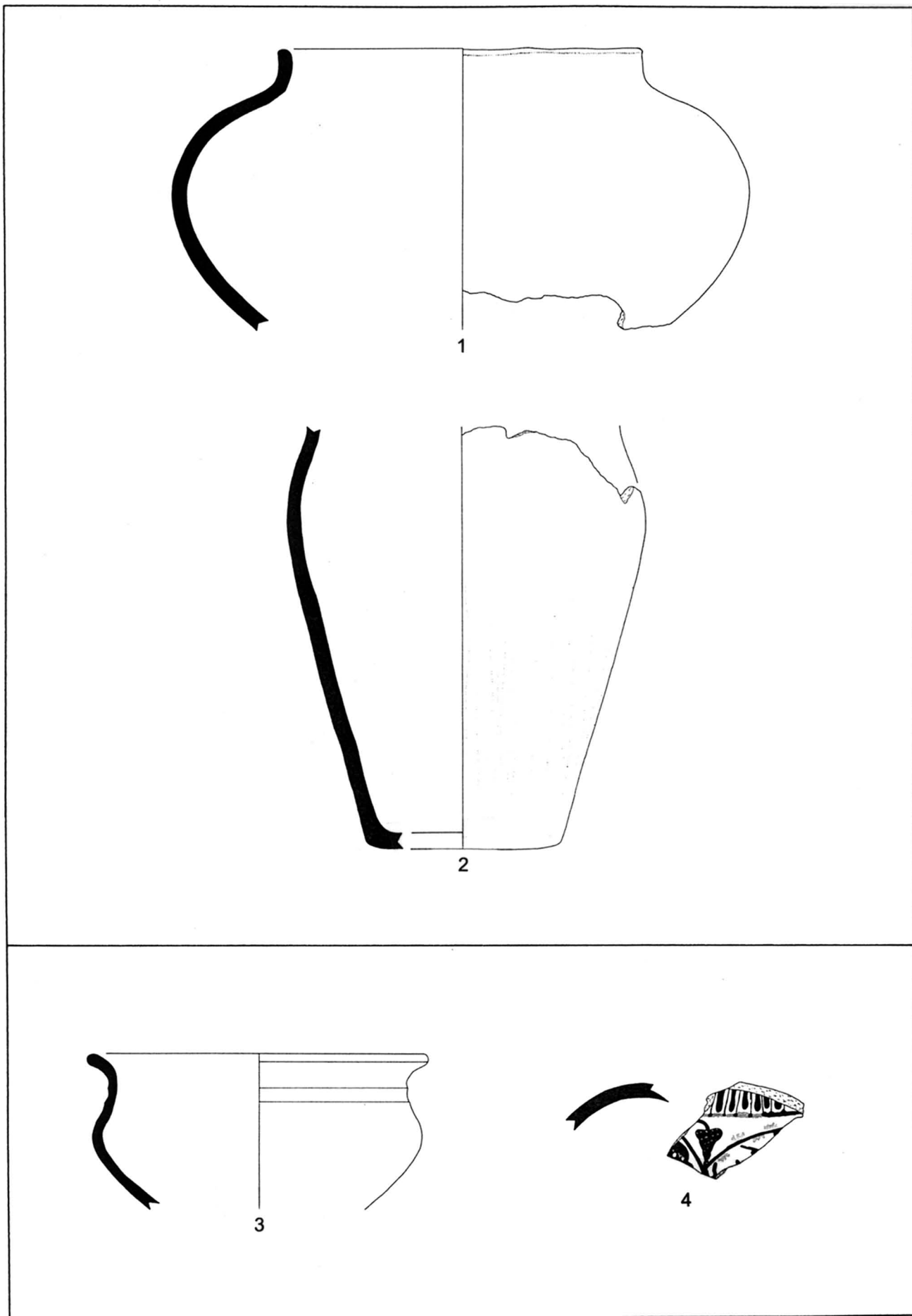


6

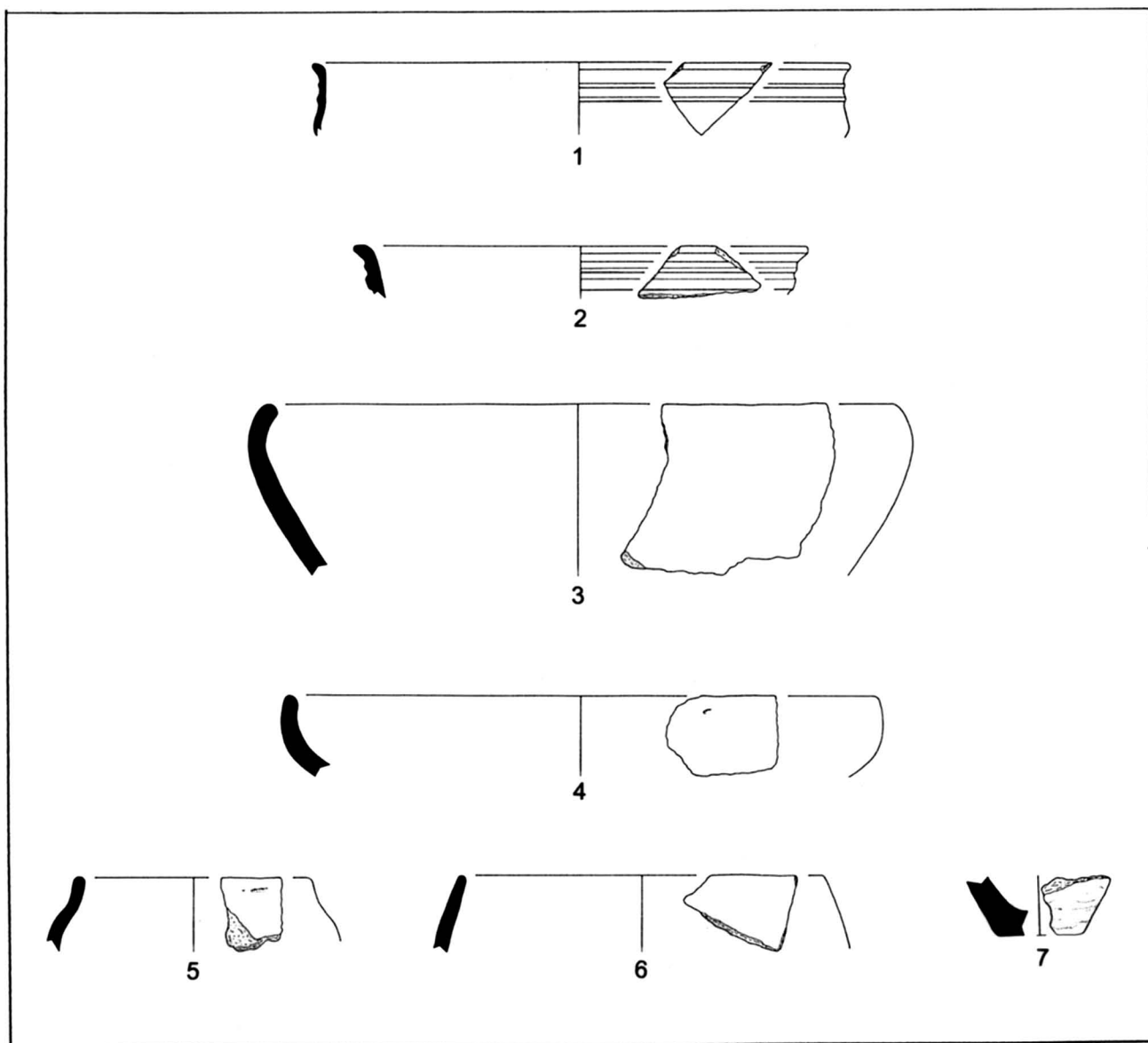
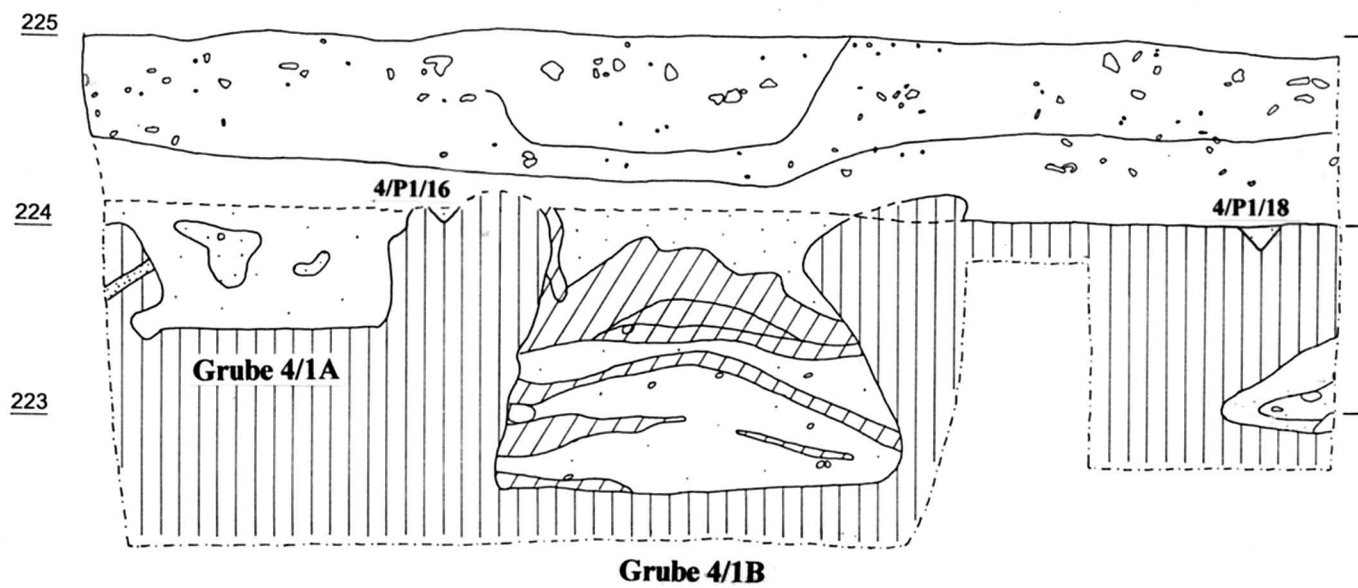
Breisach – Rathausenerweiterung/Tiefgarage.  
Schnitt 3, Grube 18.



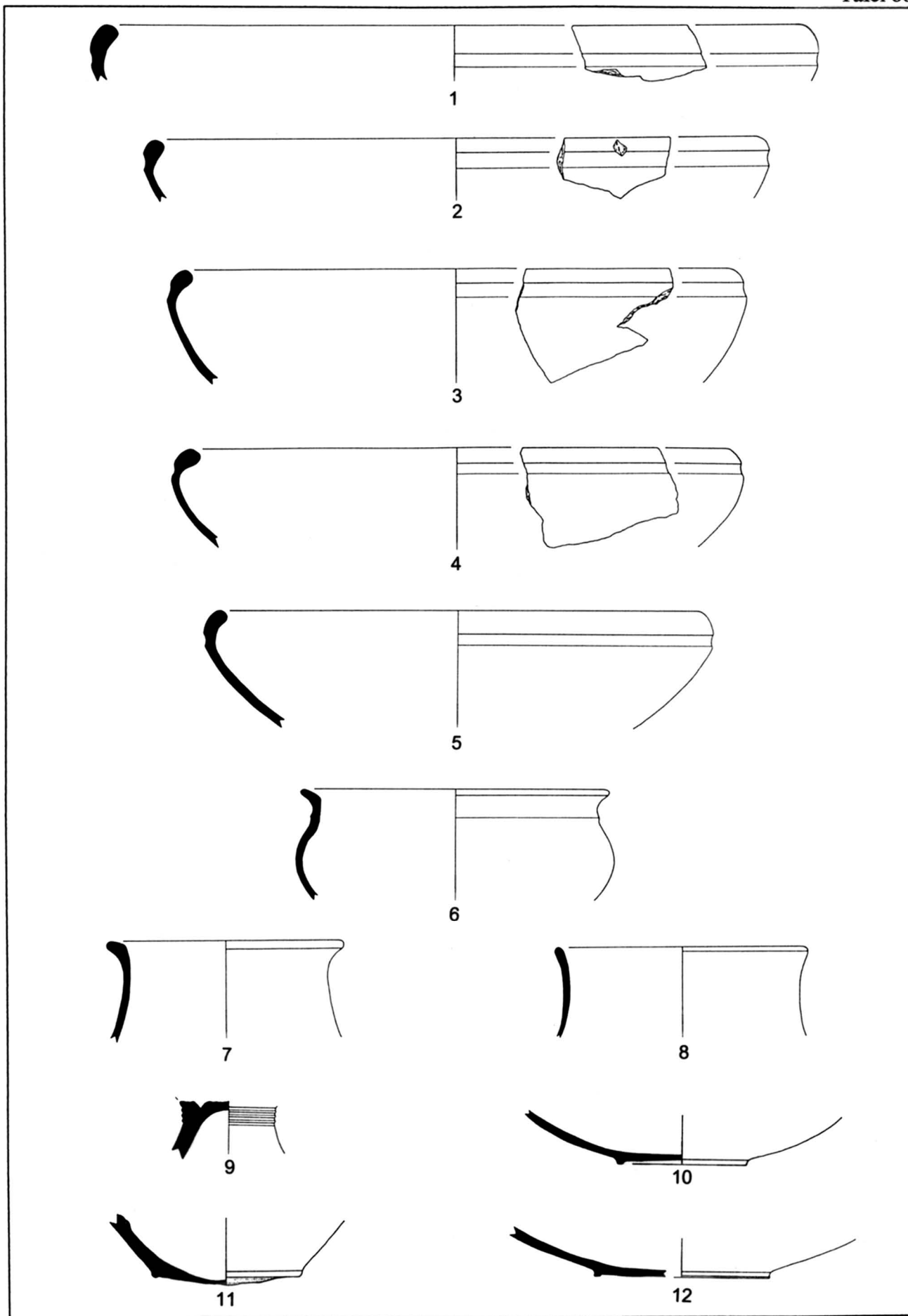
Breisach – Rathausenerweiterung/Tiefgarage.  
Schnitt 3, Grube 18.



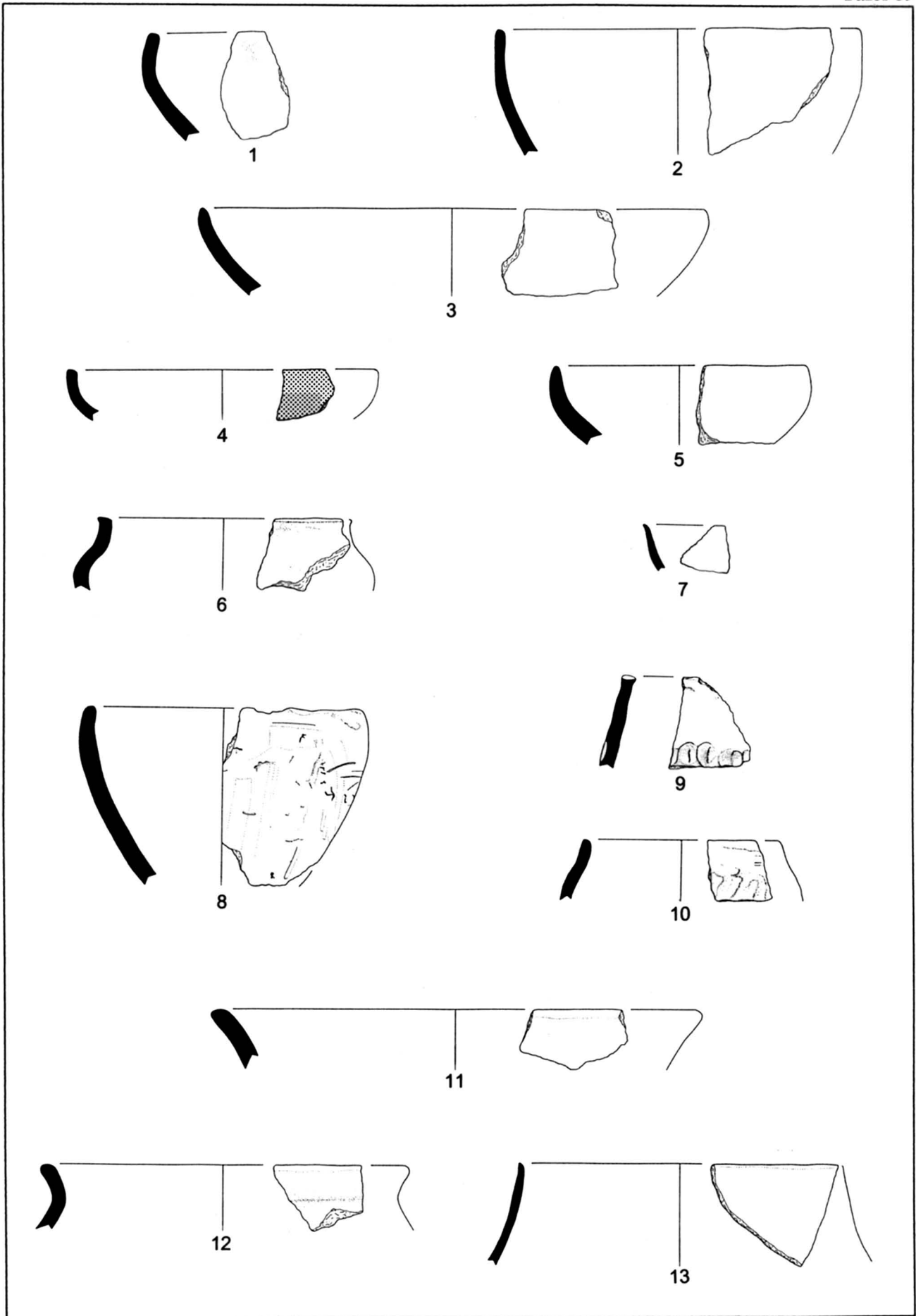
**Breisach – Rathausenerweiterung/Tiefgarage.**  
Schnitt 3, Befund 124 (1-2) und Lesefunde (3-4).



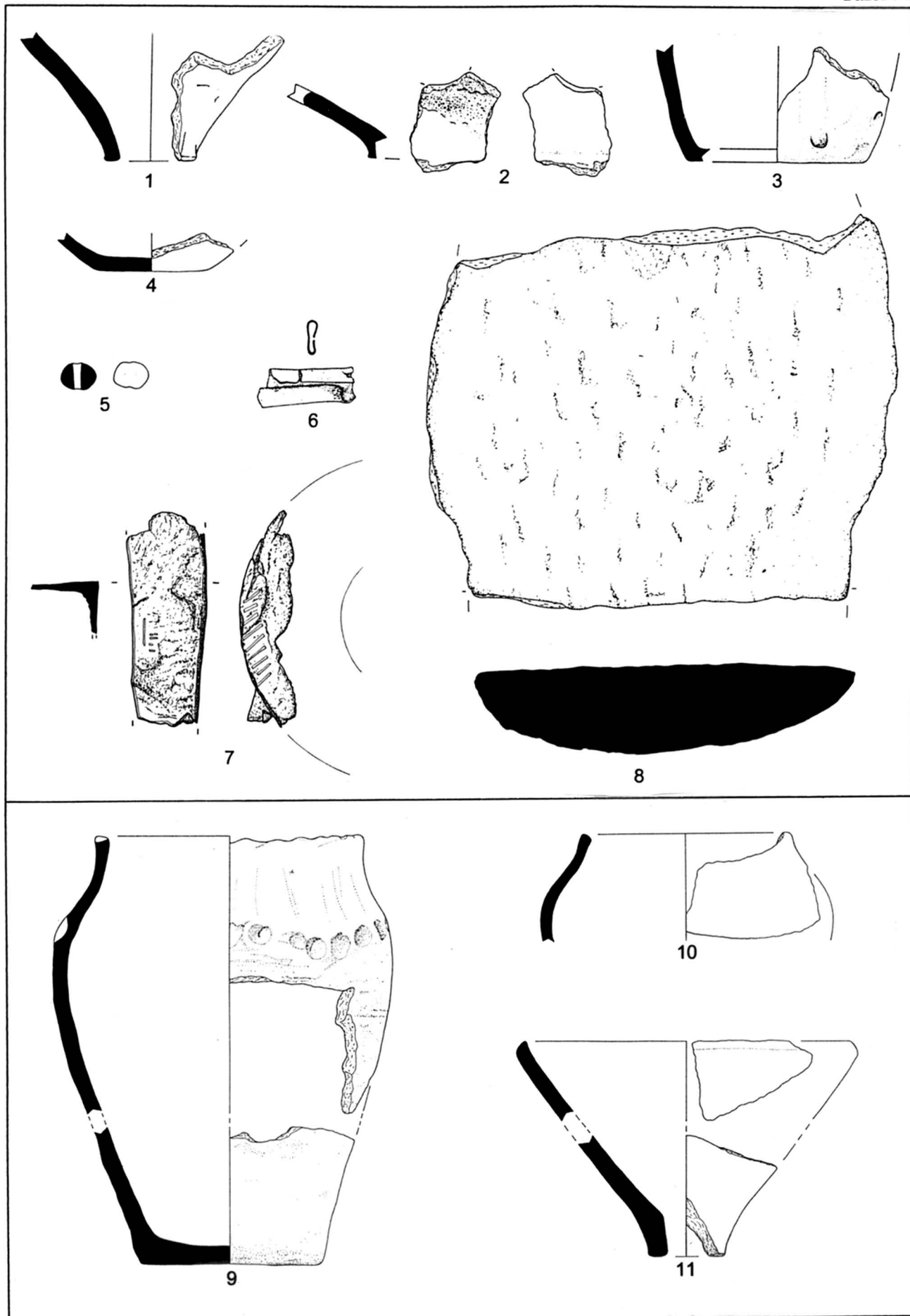
Breisach – Rathausenerweiterung/Tiefgarage.  
Schnitt 4, Grube 1A.



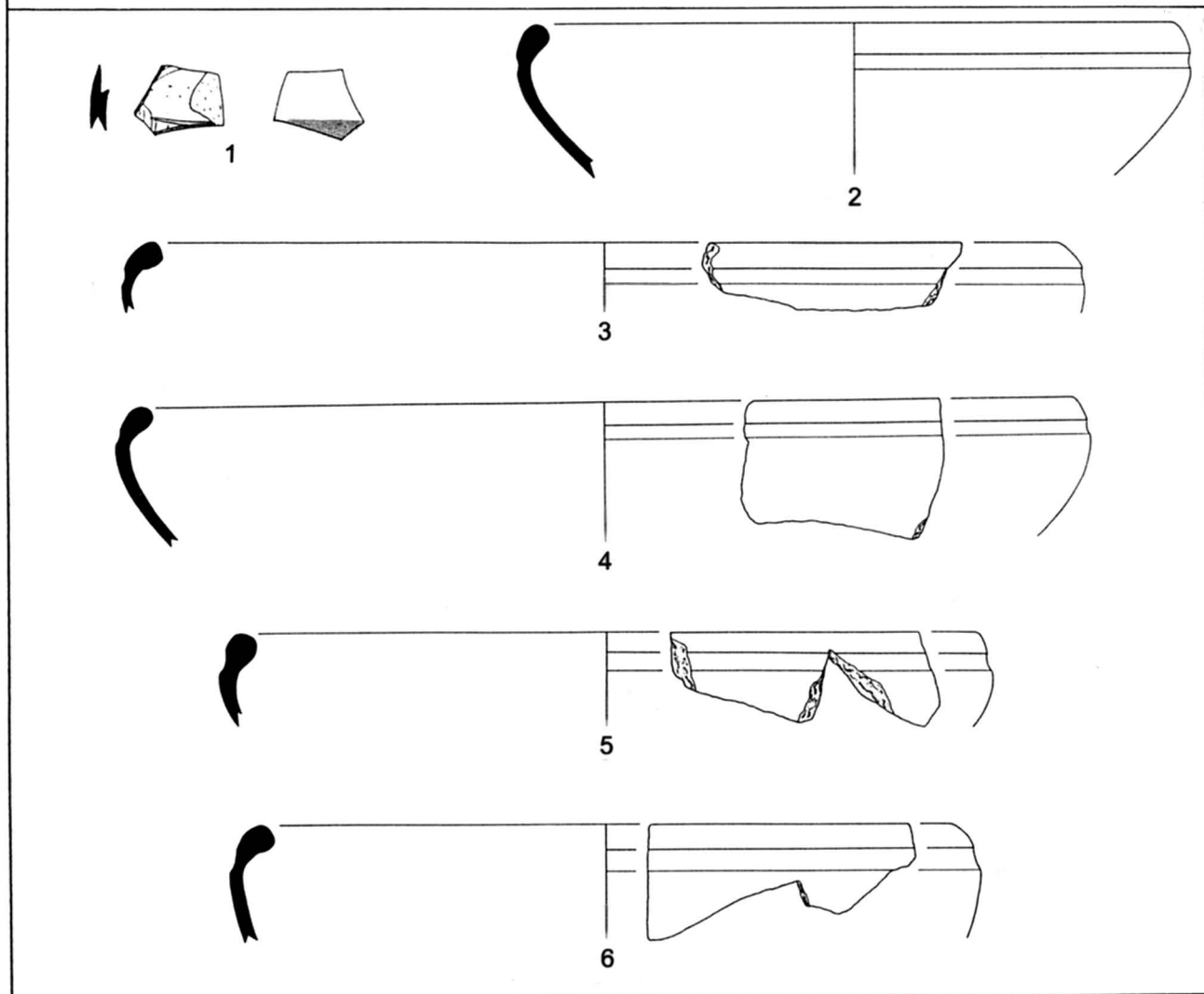
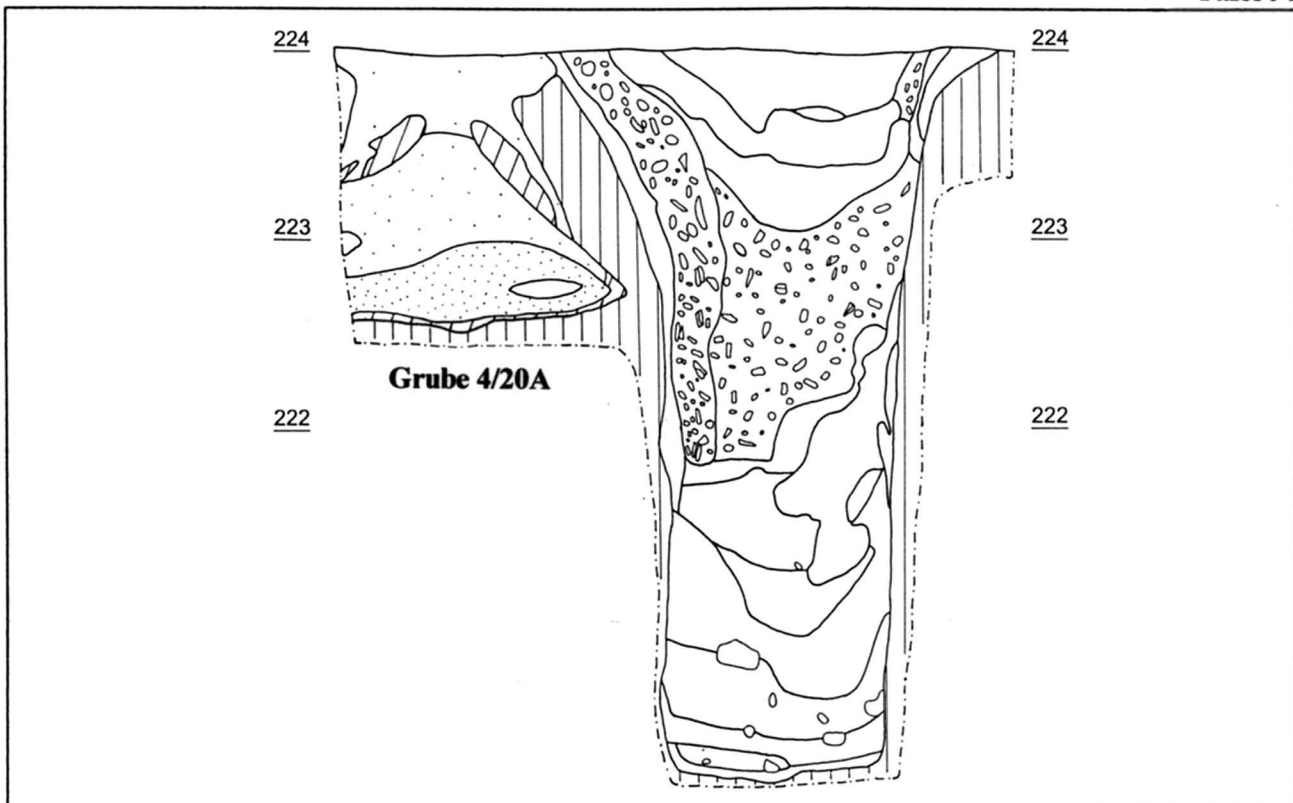
Breisach – Rathausenerweiterung/Tiefgarage.  
Schnitt 4, Grube 1B.



Breisach – Rathausenerweiterung/Tiefgarage.  
Schnitt 4, Grube 1B.

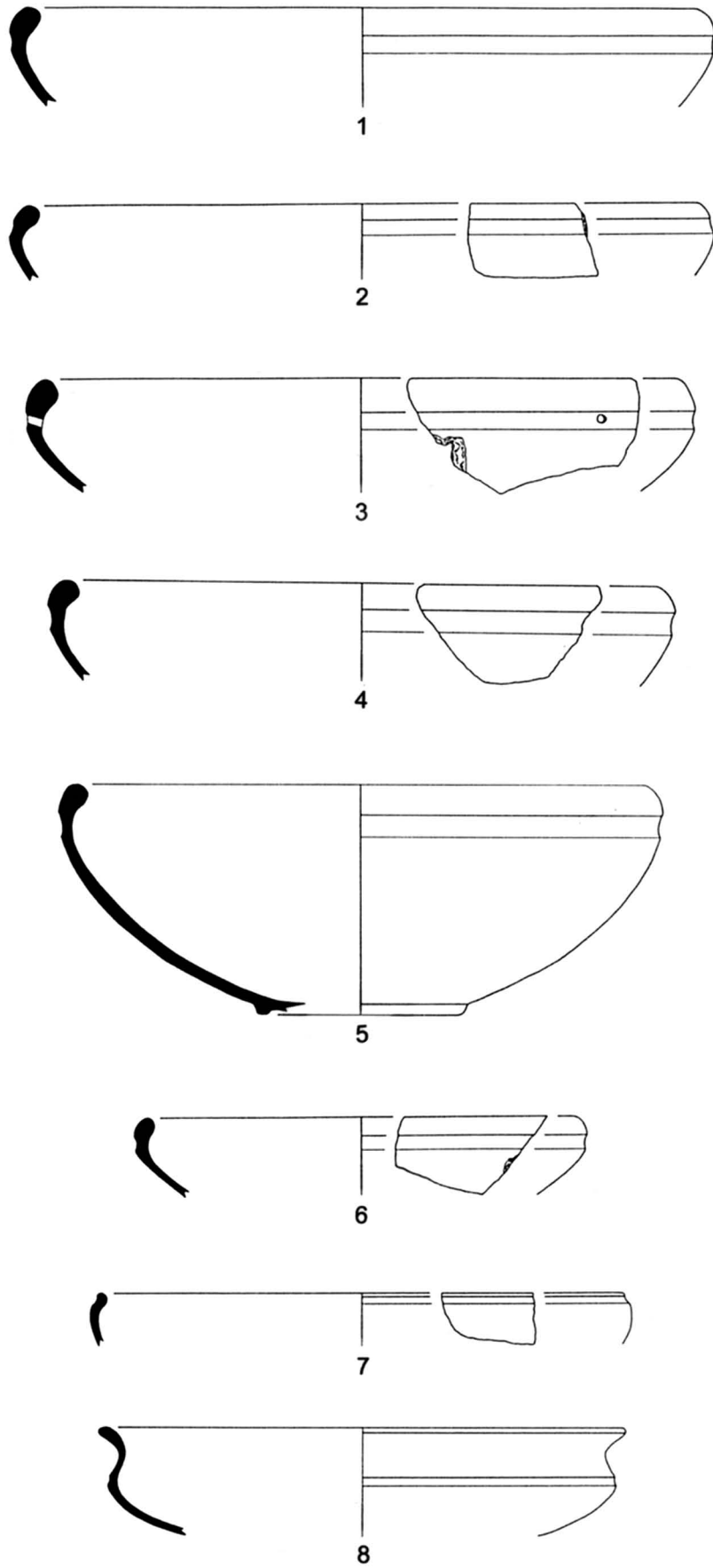


**Breisach – Rathausenerweiterung/Tiefgarage.**  
 Schnitt 4, Grube 1B (1-8) und Funde aus Grube 1A oder 1B (9-11).

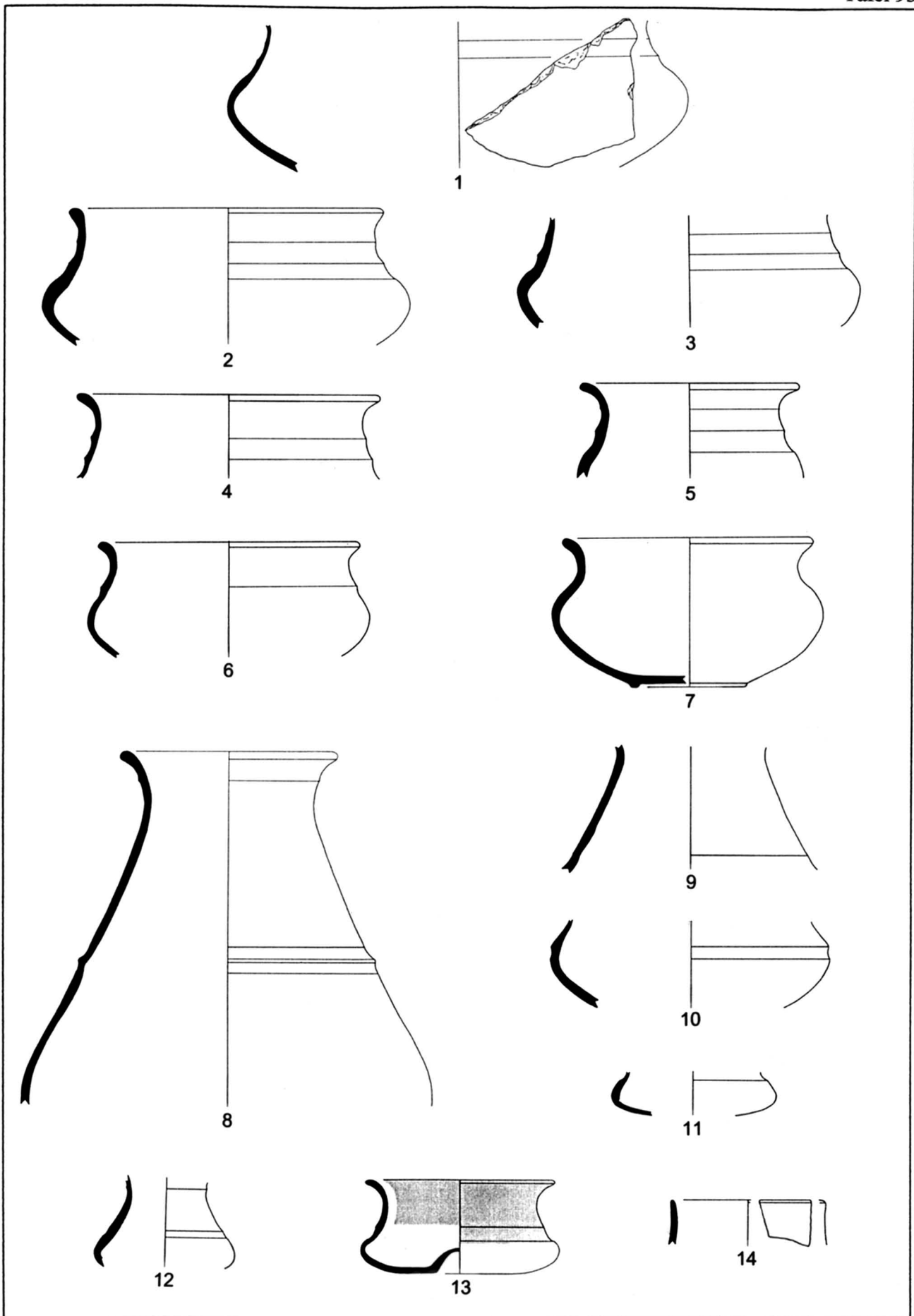


Breisach – Rathausenerweiterung/Tiefgarage.  
Schnitt 4, Grube 20A.

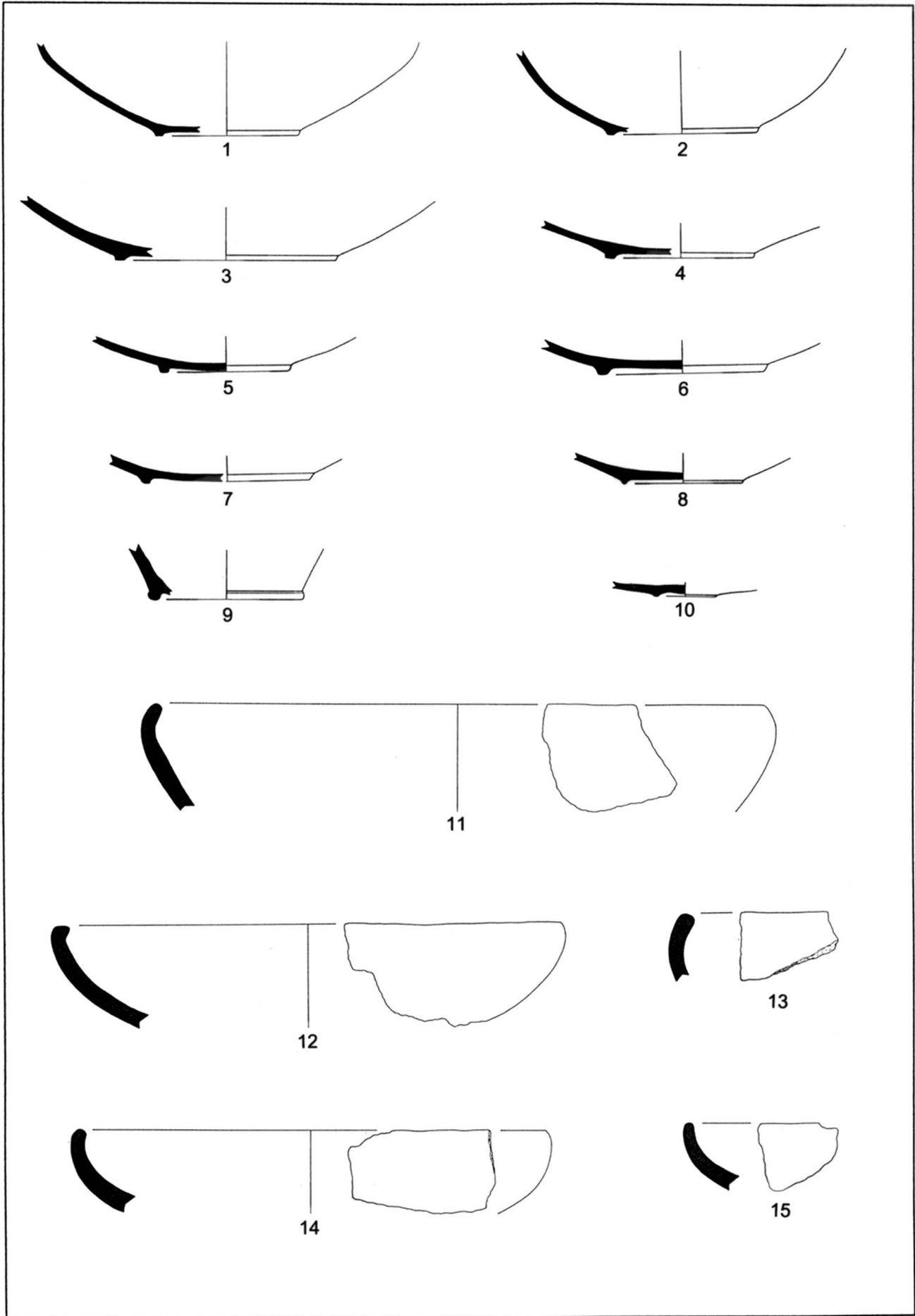




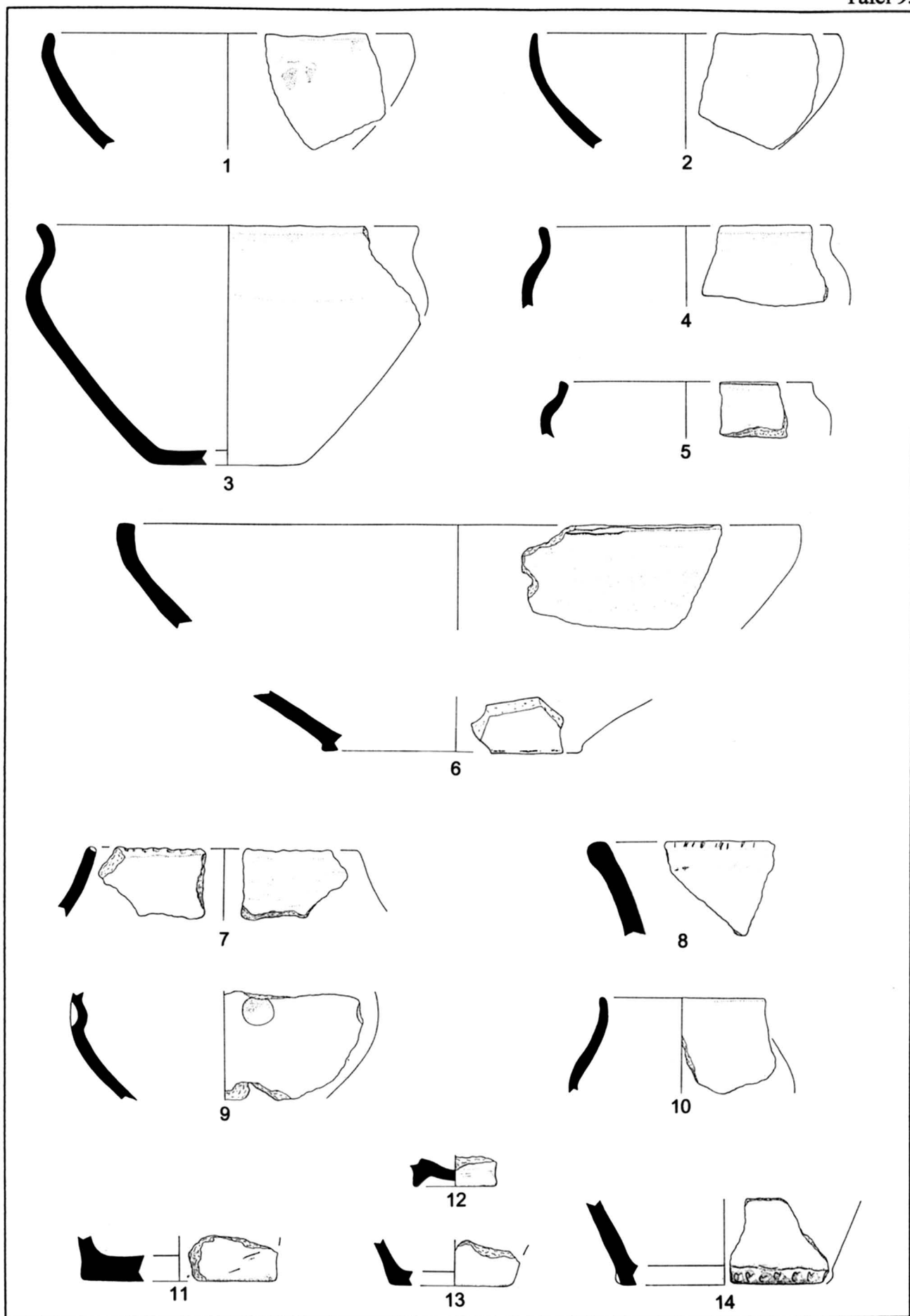
Breisach – Rathausenerweiterung/Tiefgarage.  
Schnitt 4, Grube 20A.



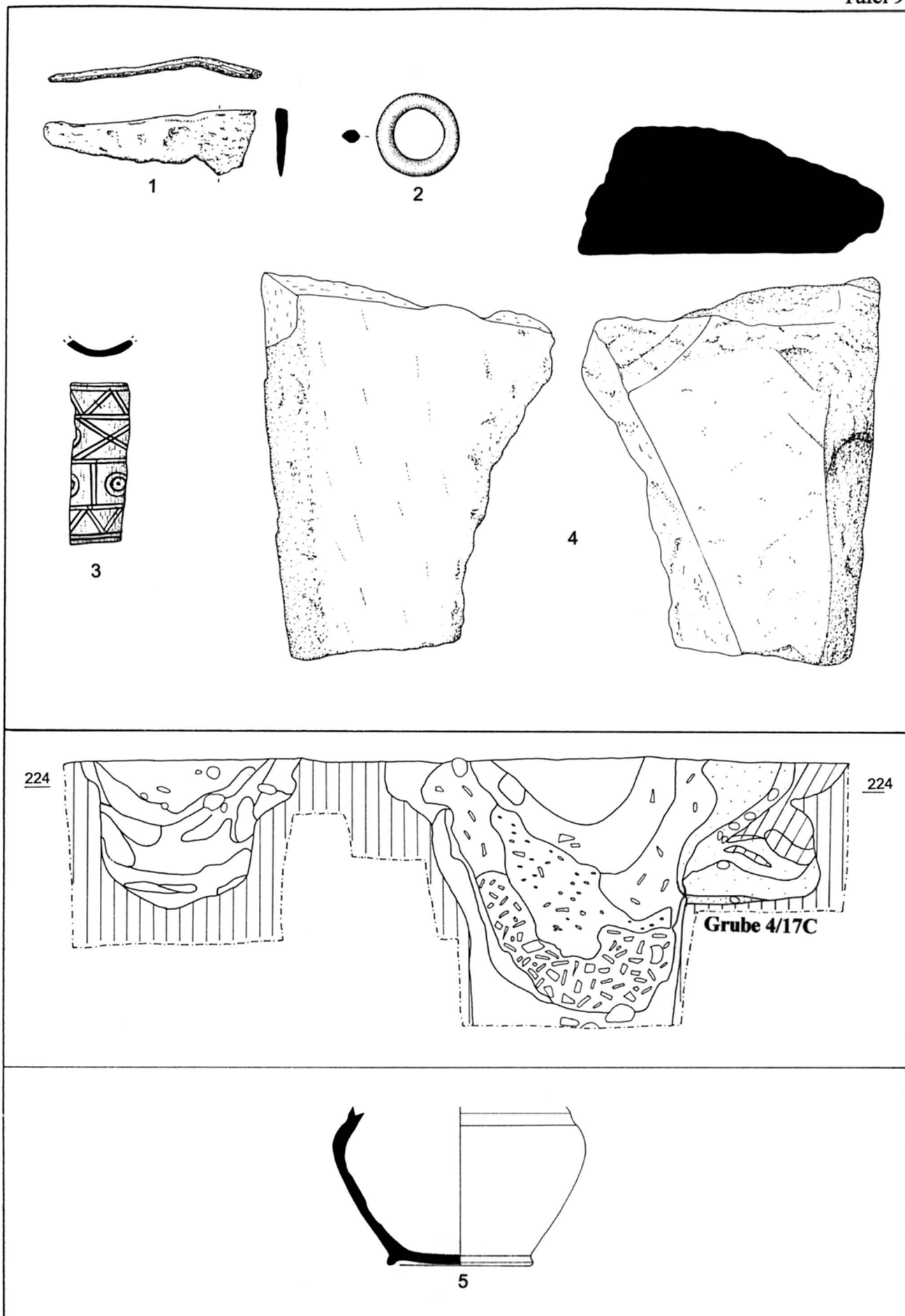
Breisach – Rathausenerweiterung/Tiefgarage.  
Schnitt 4, Grube 20A.



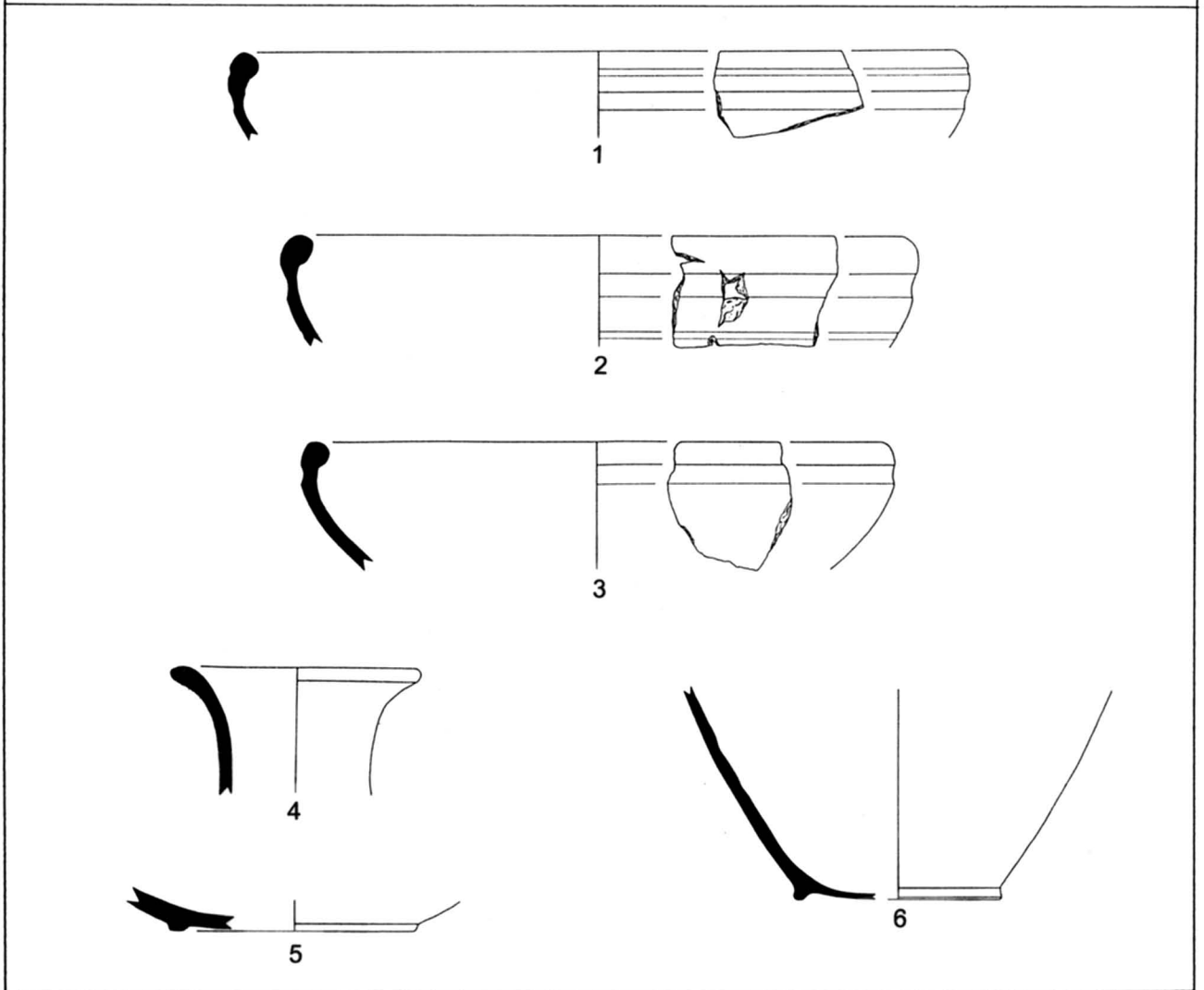
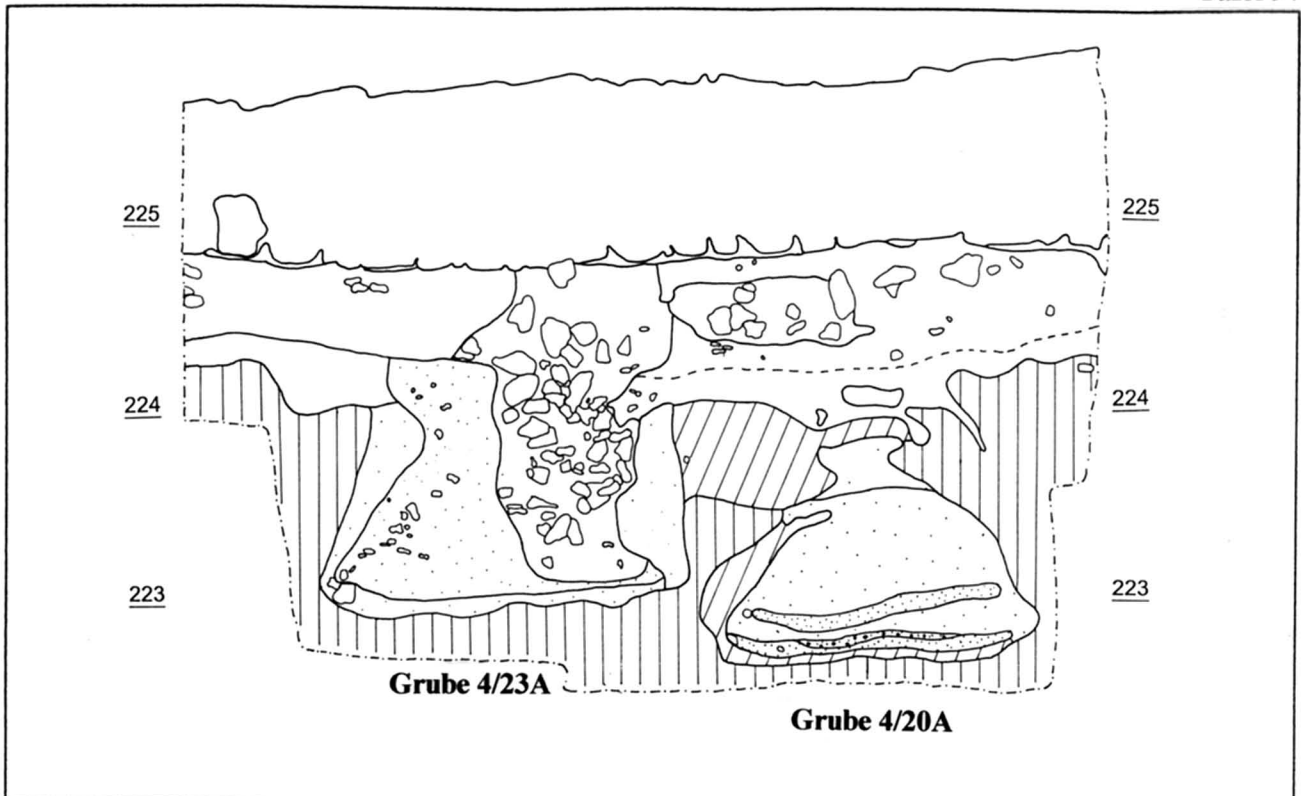
Breisach – Rathausenerweiterung/Tiefgarage.  
Schnitt 4, Grube 20A.



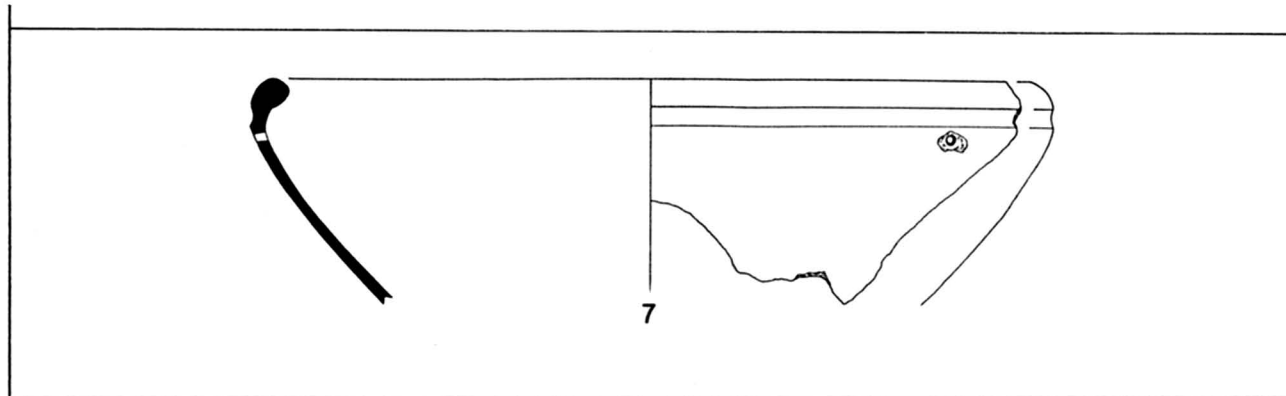
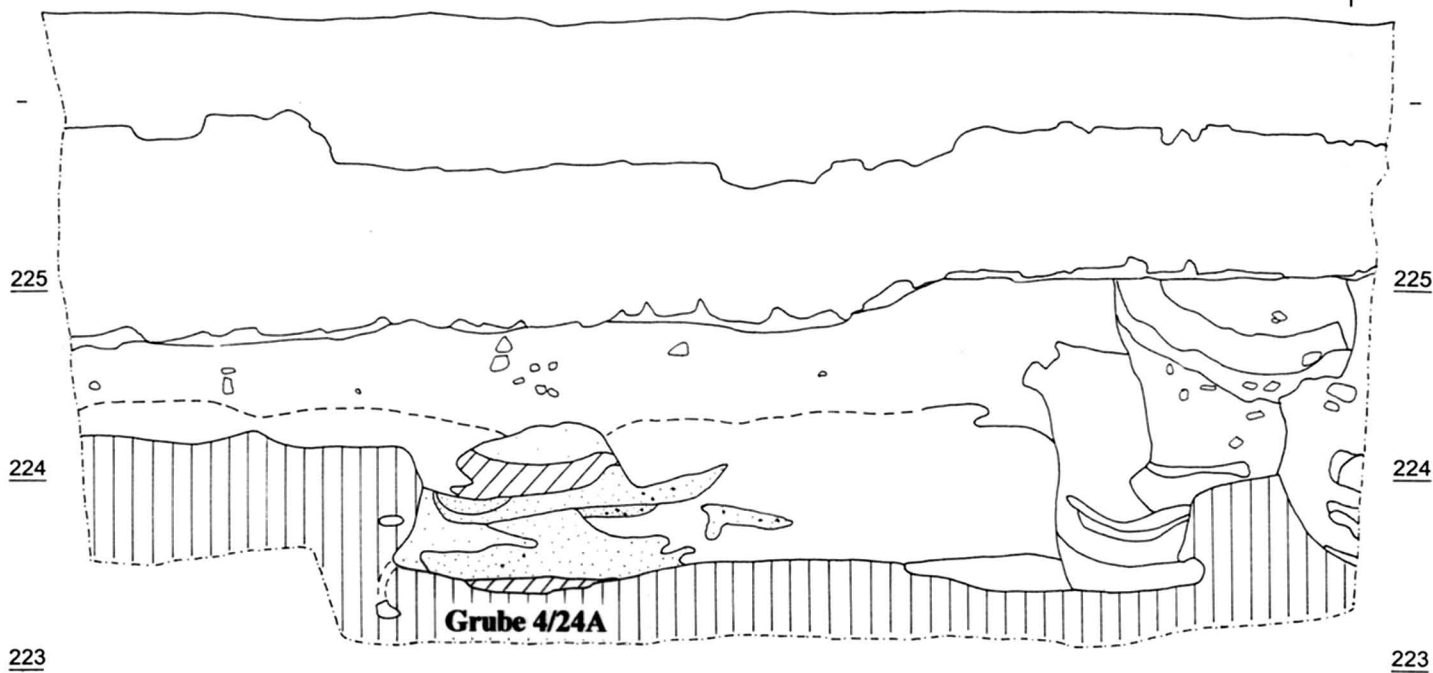
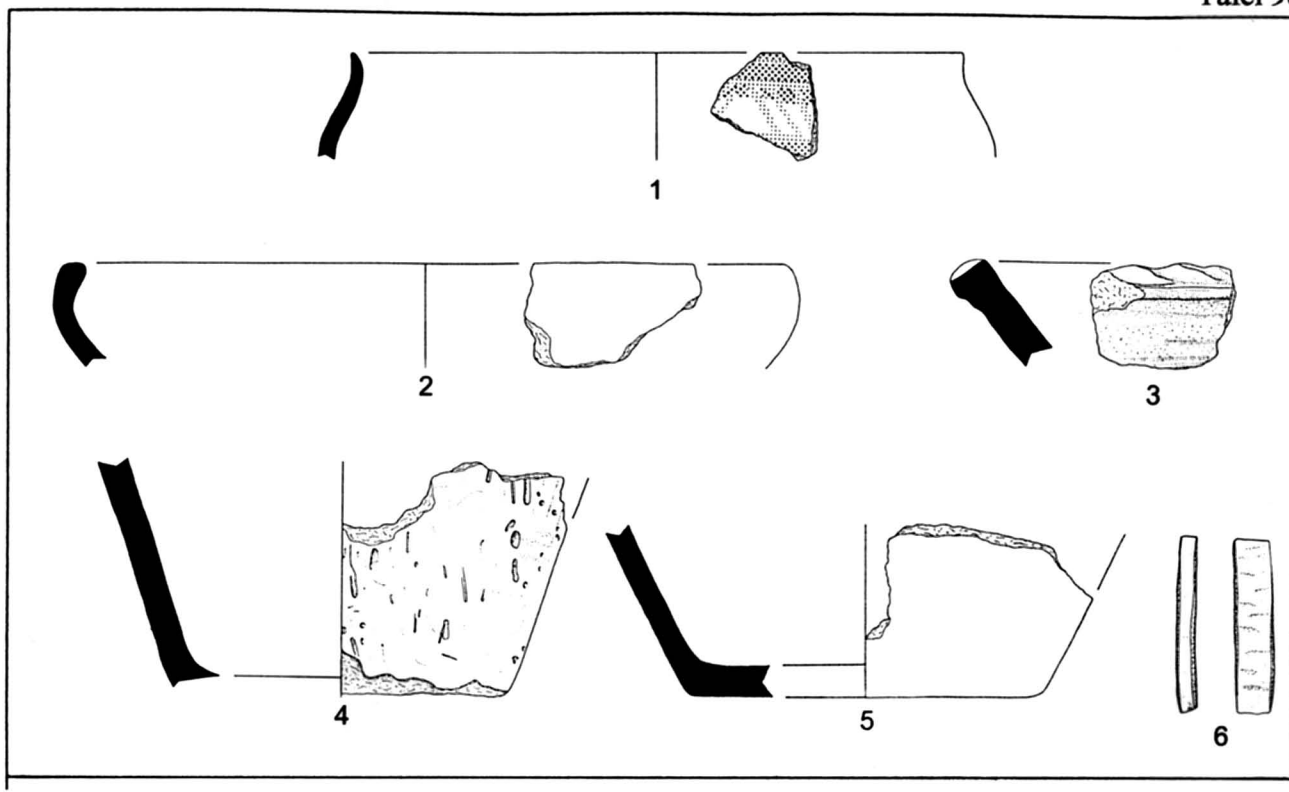
Breisach – Rathausenerweiterung/Tiefgarage.  
Schnitt 4, Grube 20A.



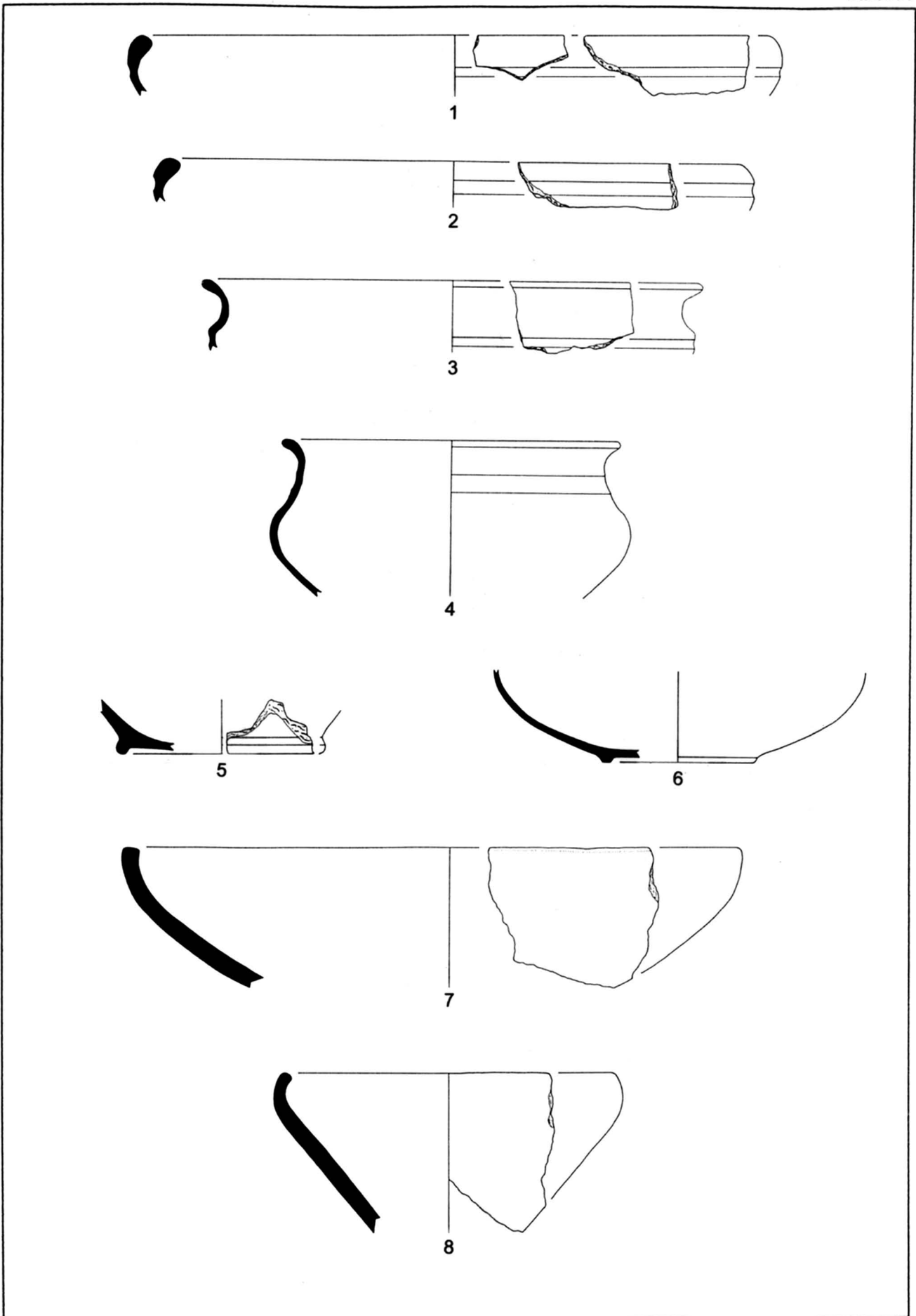
Breisach – Rathausenerweiterung/Tiefgarage.  
Schnitt 4, Grube 20A (1-4) und Grube 17C (5).



Breisach – Rathausenerweiterung/Tiefgarage.  
Schnitt 4, Grube 23A.

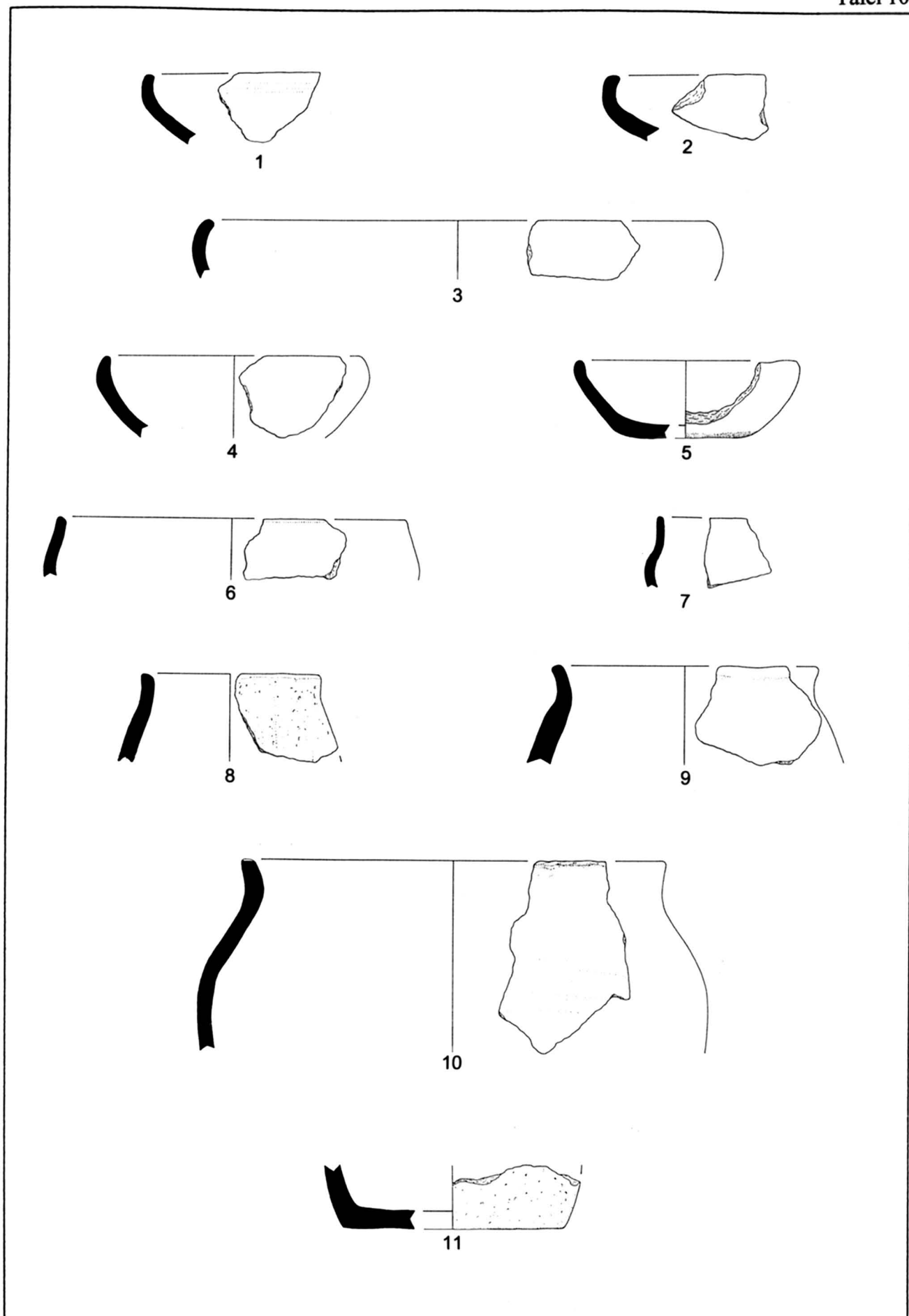


Breisach – Rathausenerweiterung/Tiefgarage.  
Schnitt 4, Grube 23A (1-6) und Grube 24A (7).

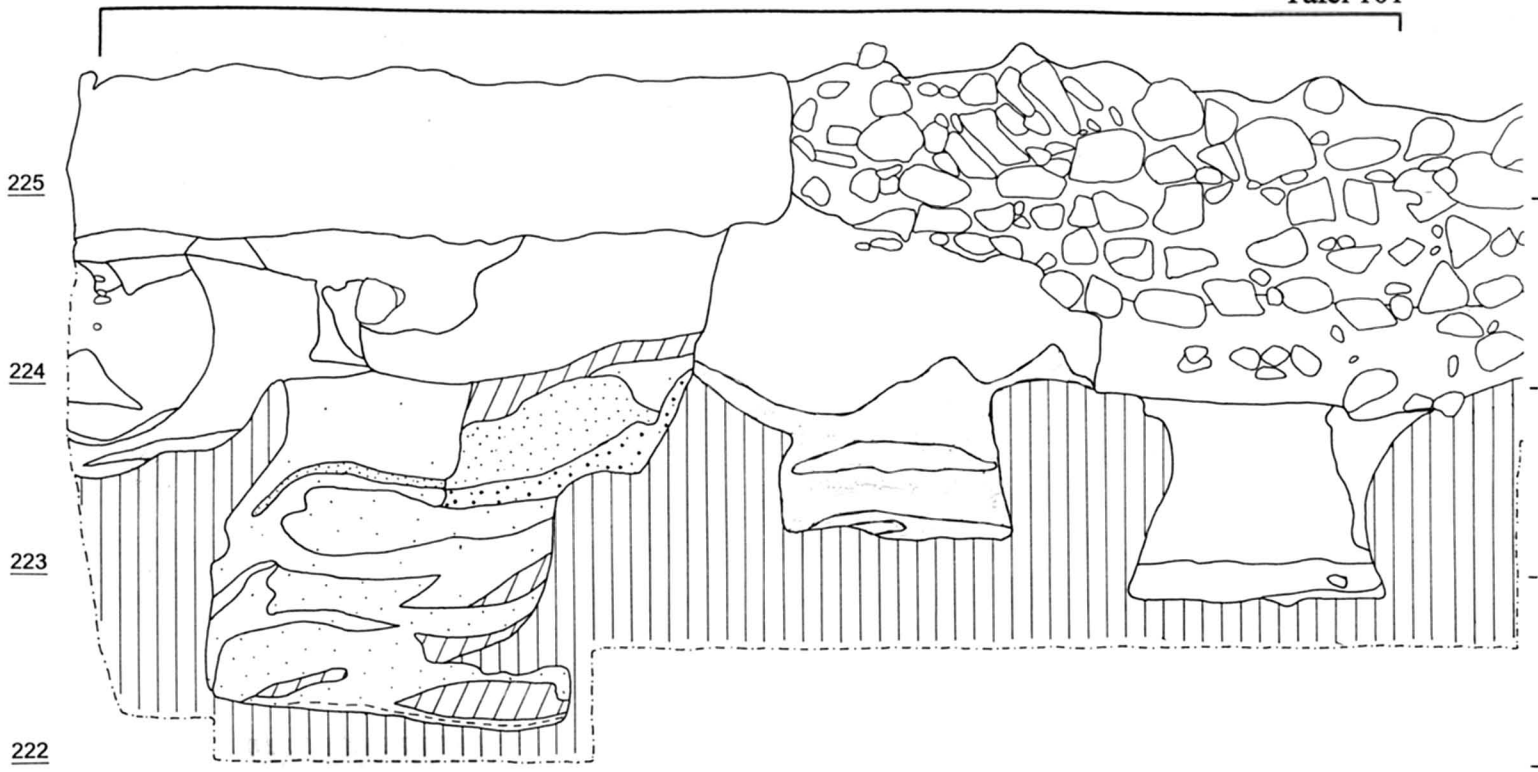


Breisach – Rathausenerweiterung/Tiefgarage.  
Schnitt 4, Grube 24A.

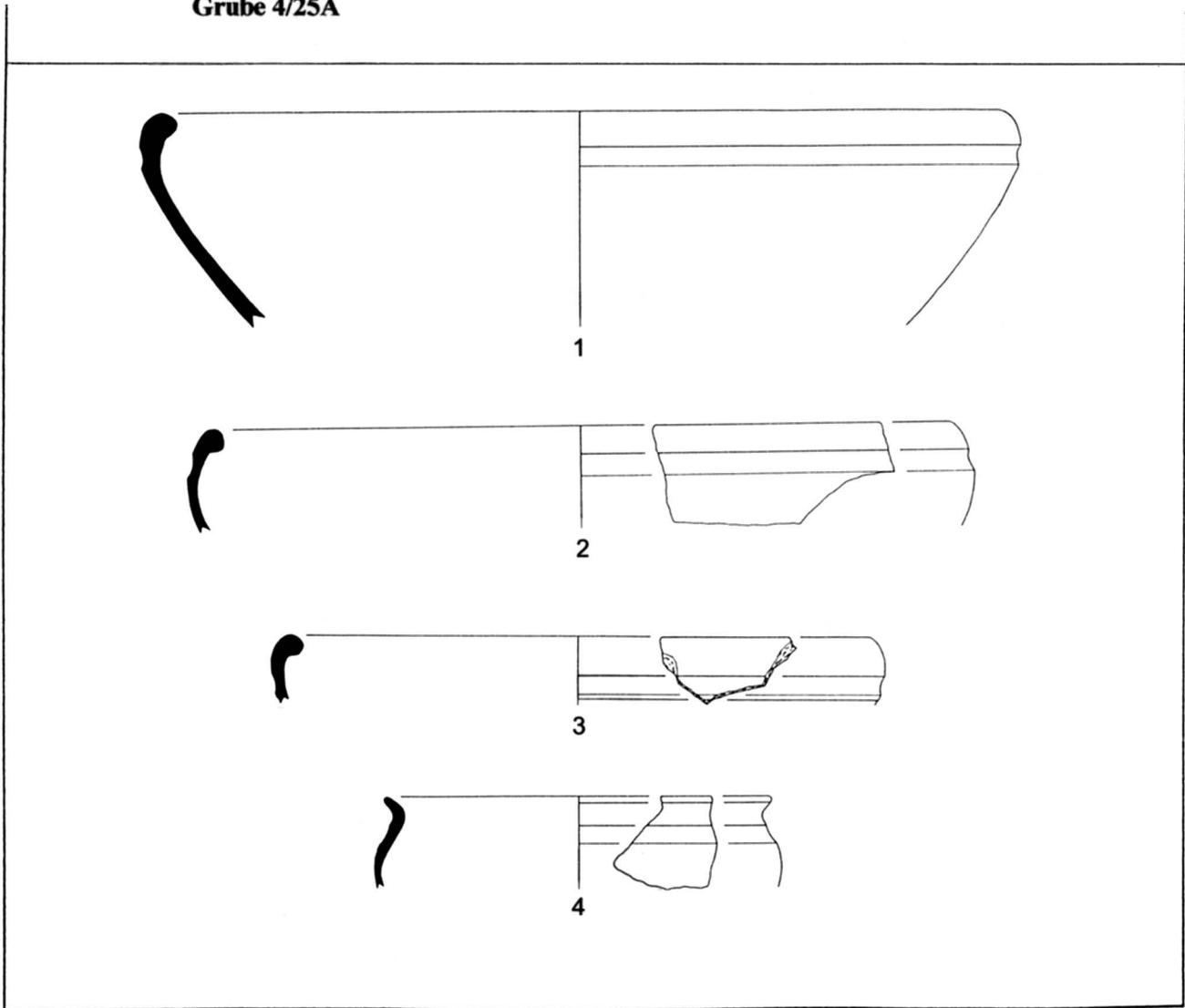




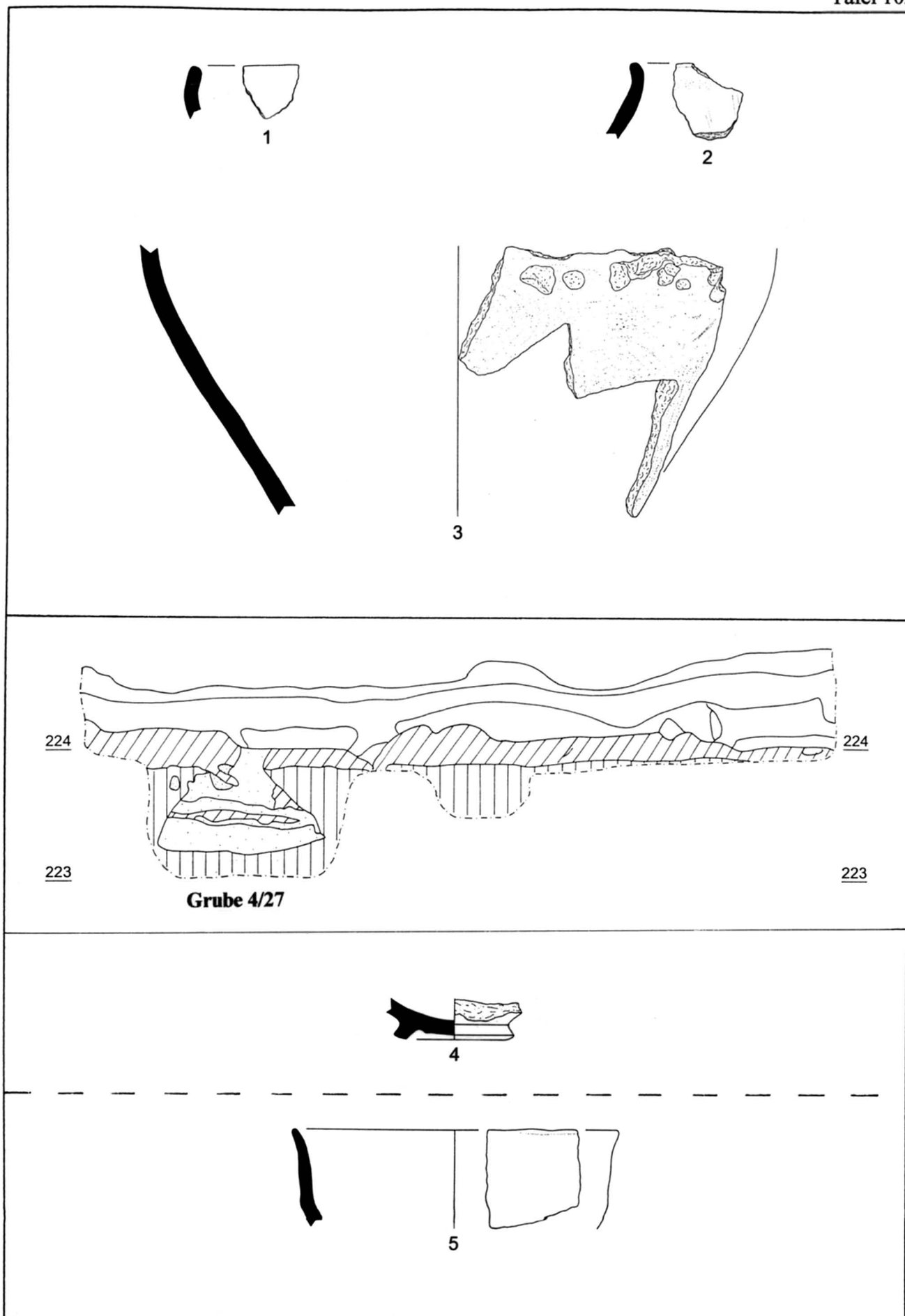
Breisach – Rathausenerweiterung/Tiefgarage.  
Schnitt 4, Grube 24A.



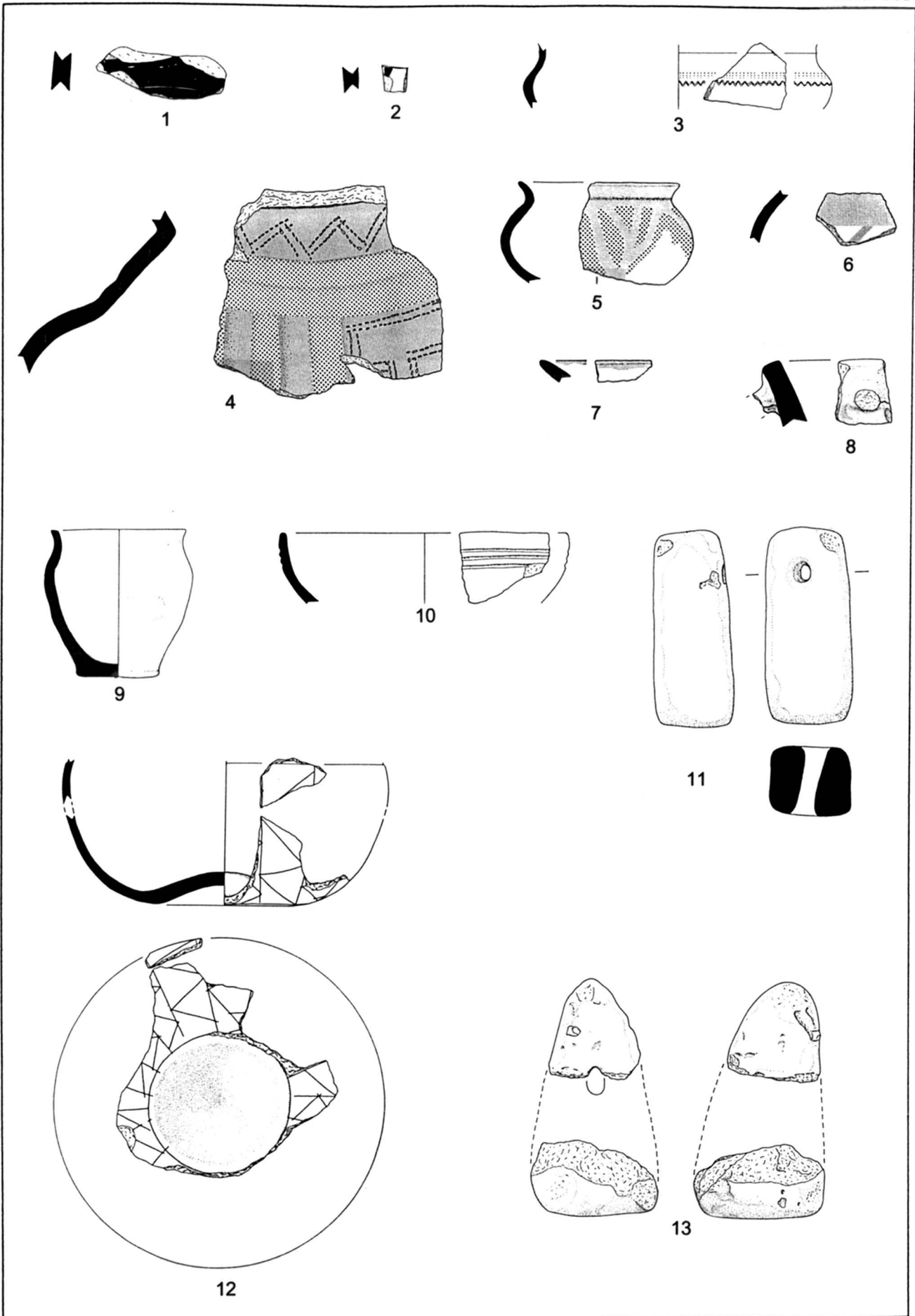
Grube 4/25A



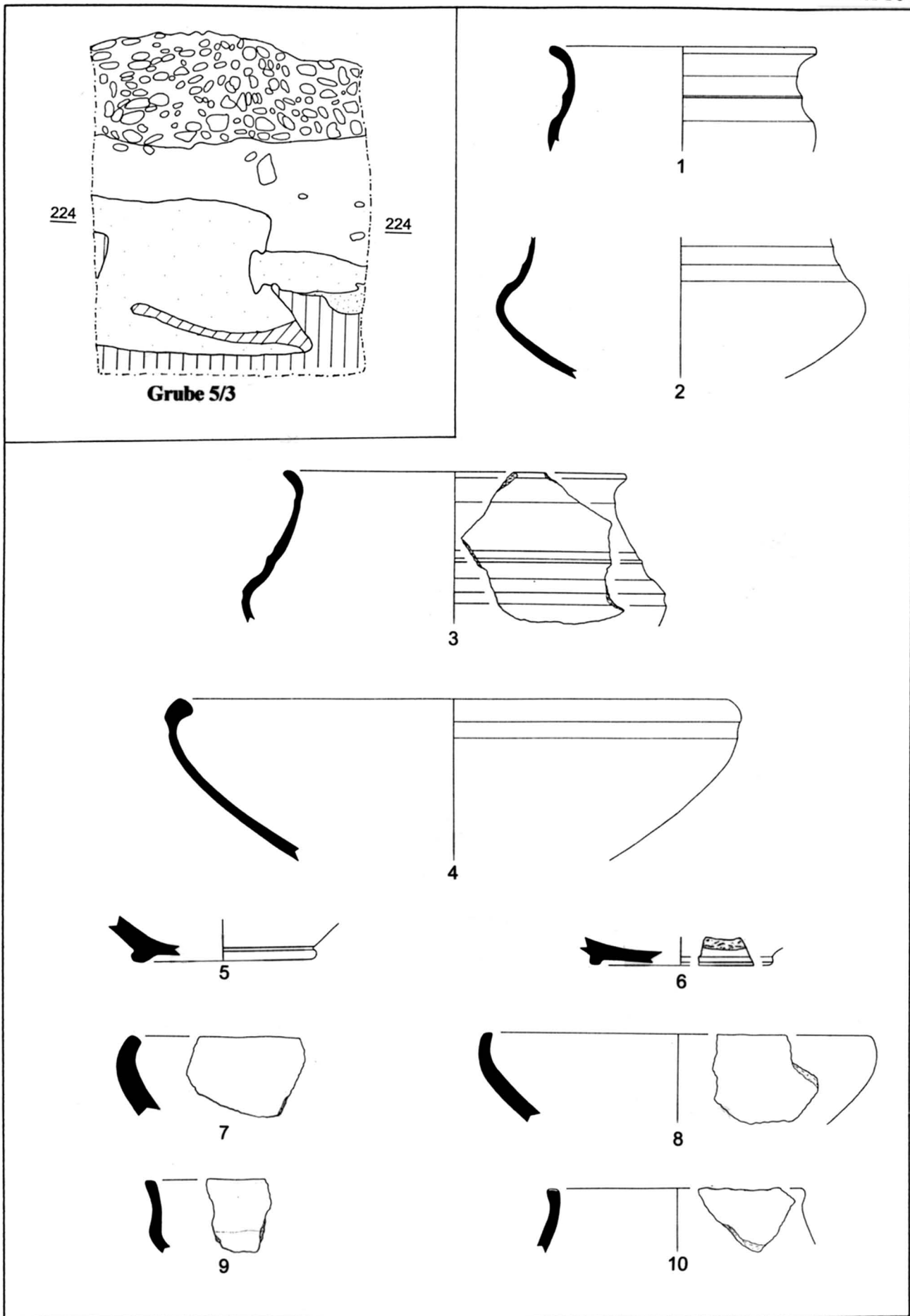
Breisach – Rathausenerweiterung/Tiefgarage.  
Schnitt 4, Grube 25A.



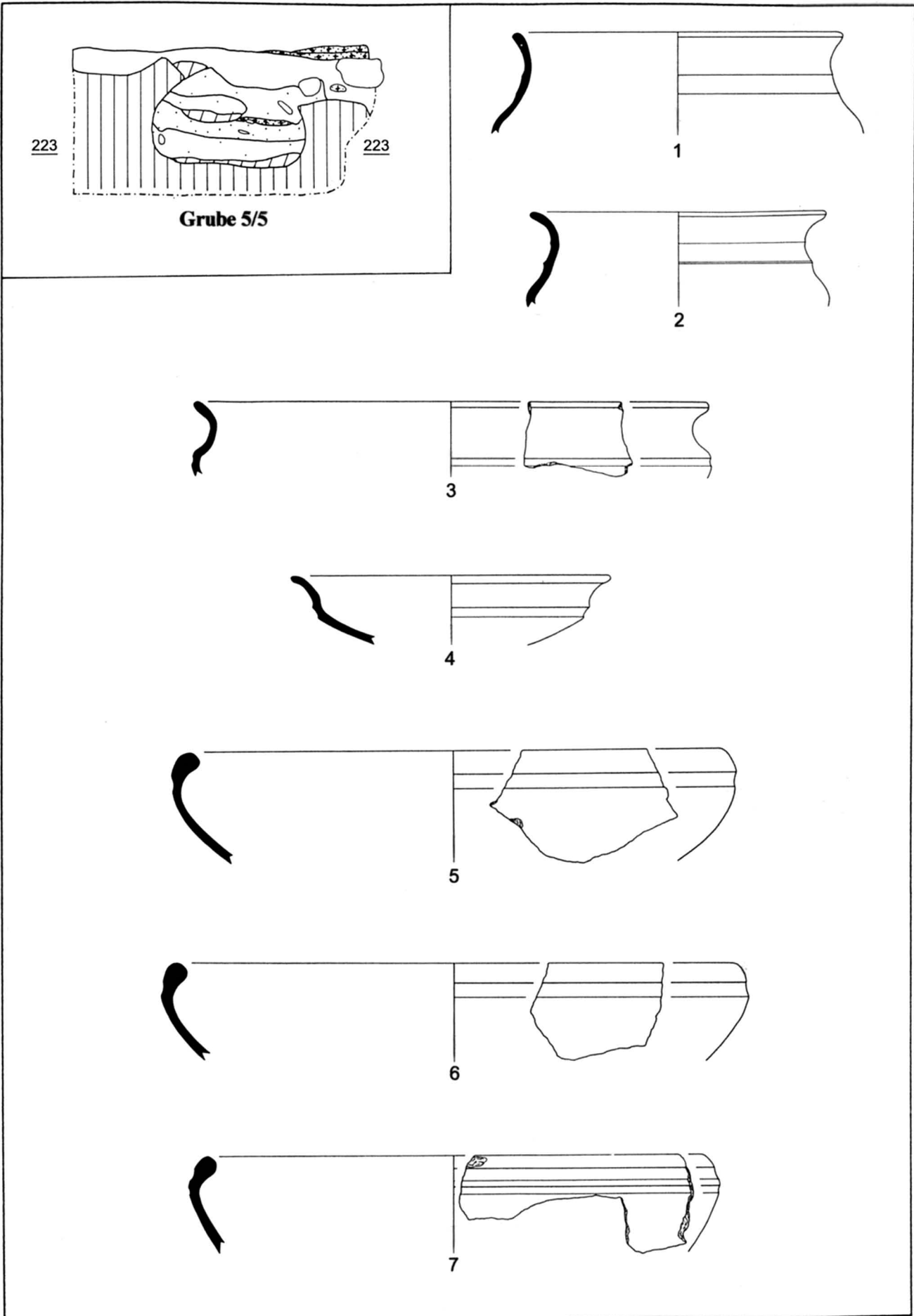
**Breisach – Rathausenerweiterung/Tiefgarage.**  
 Schnitt 4, Grube 25A (1-3), Schicht über Grube 27 (4) und Grube 27 (5).



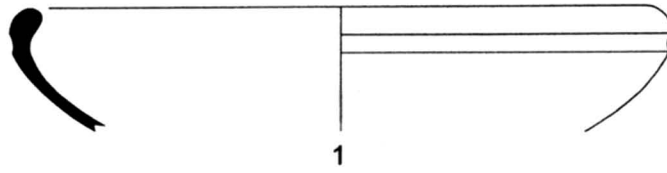
Breisach – Rathausenerweiterung/Tiefgarage.  
Schnitt 4, Lesefunde.



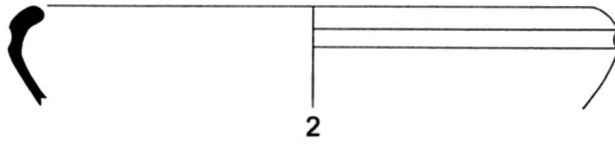
Breisach – Rathausenerweiterung/Tiefgarage.  
Schnitt 5, Grube 3.




Breisach – Rathausenerweiterung/Tiefgarage.  
Schnitt 5, Grube 5.



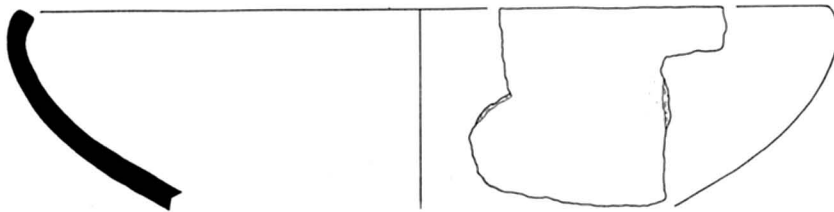
1



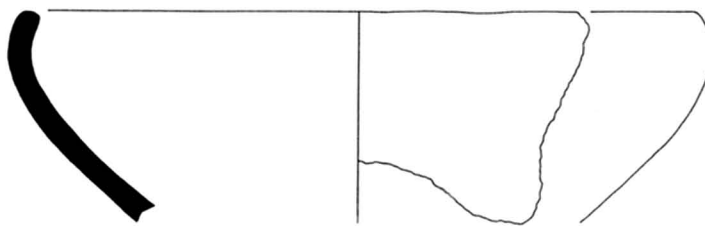
2



3



4



5



6

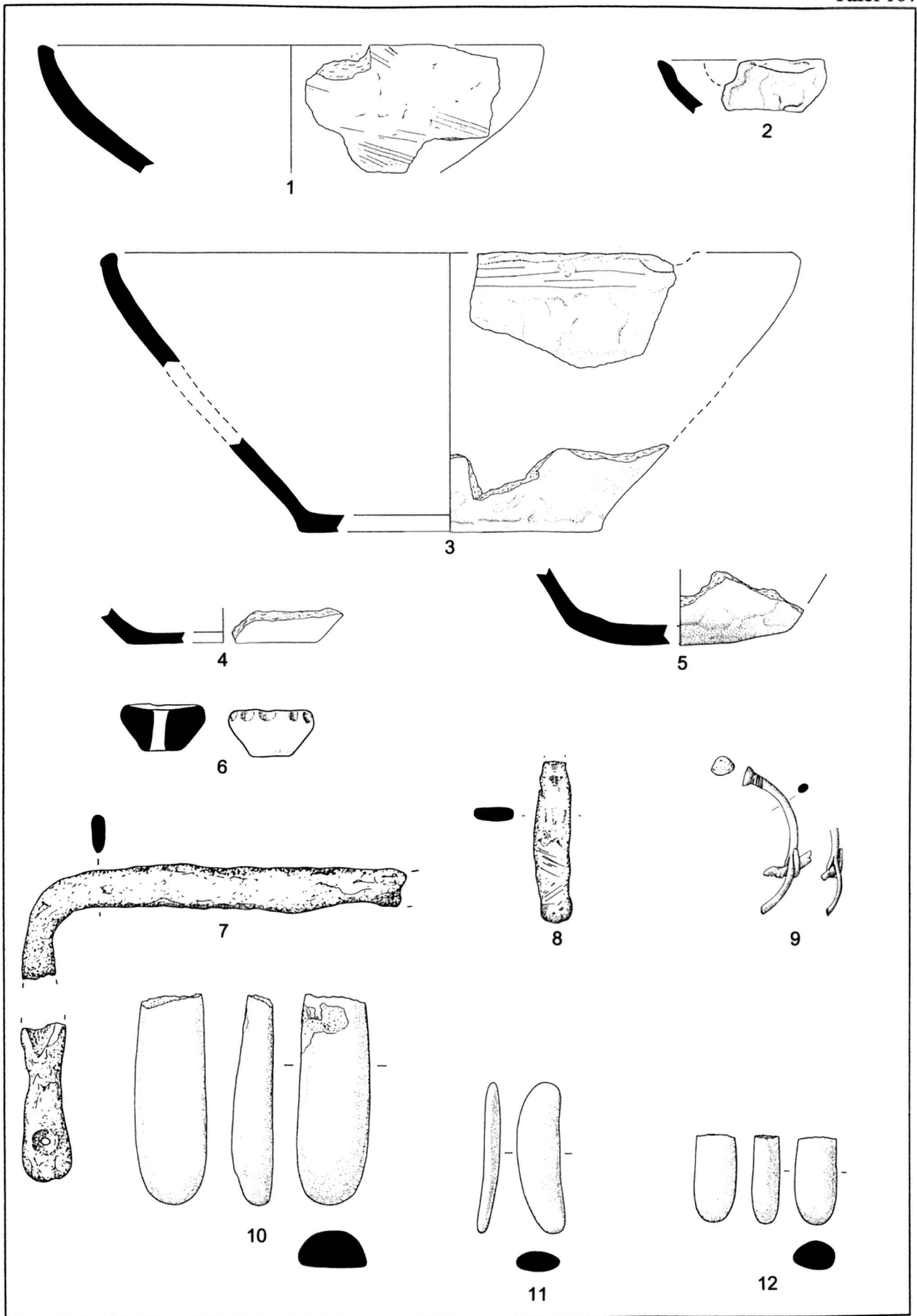


7



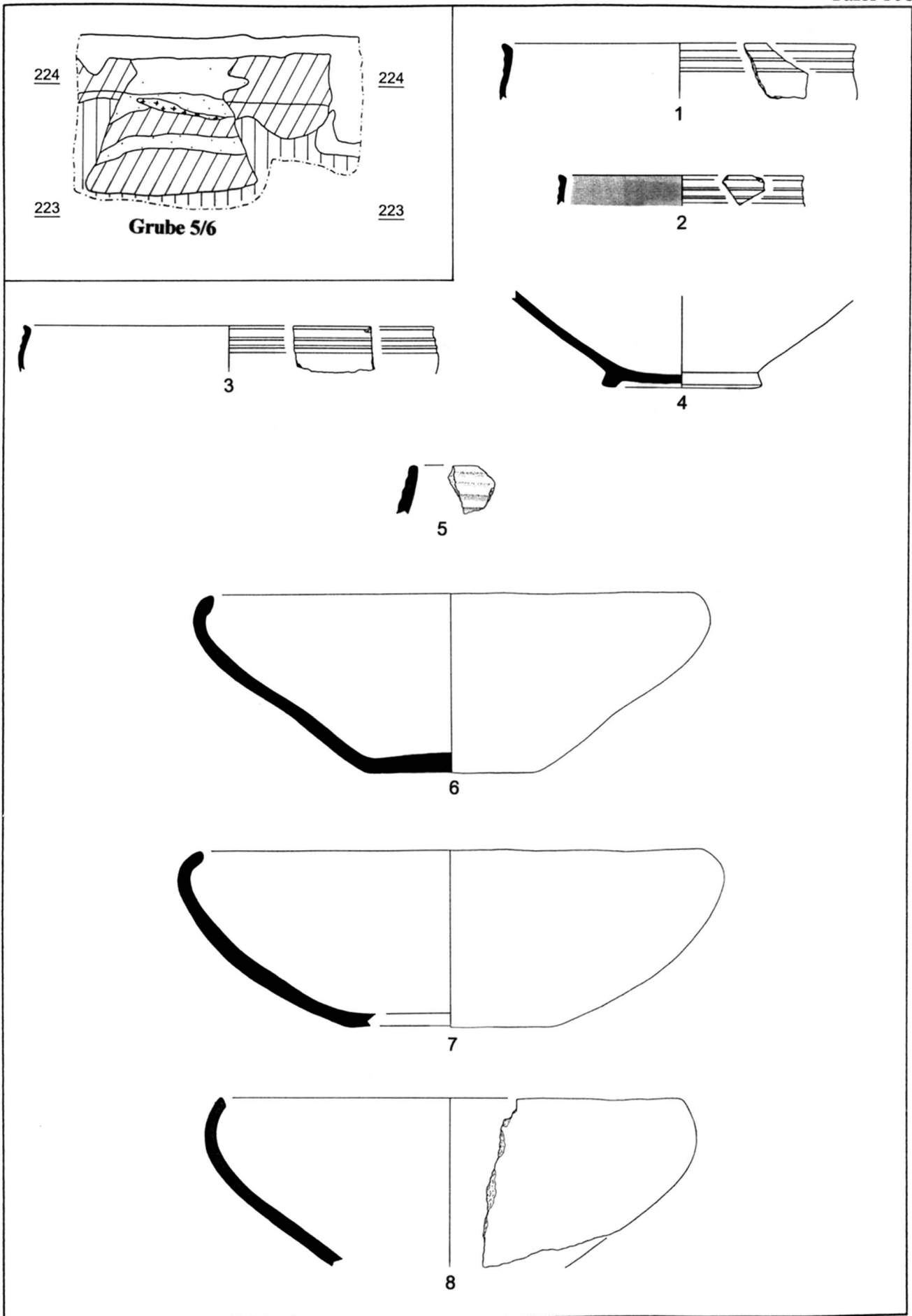
8

**Breisach – Rathausenerweiterung/Tiefgarage.**  
Schnitt 5, Grube 5.




**Breisach – Rathausenerweiterung/Tiefgarage.**  
Schnitt 5, Grube 5.


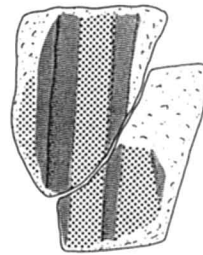
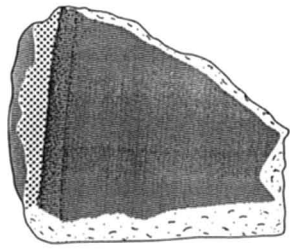




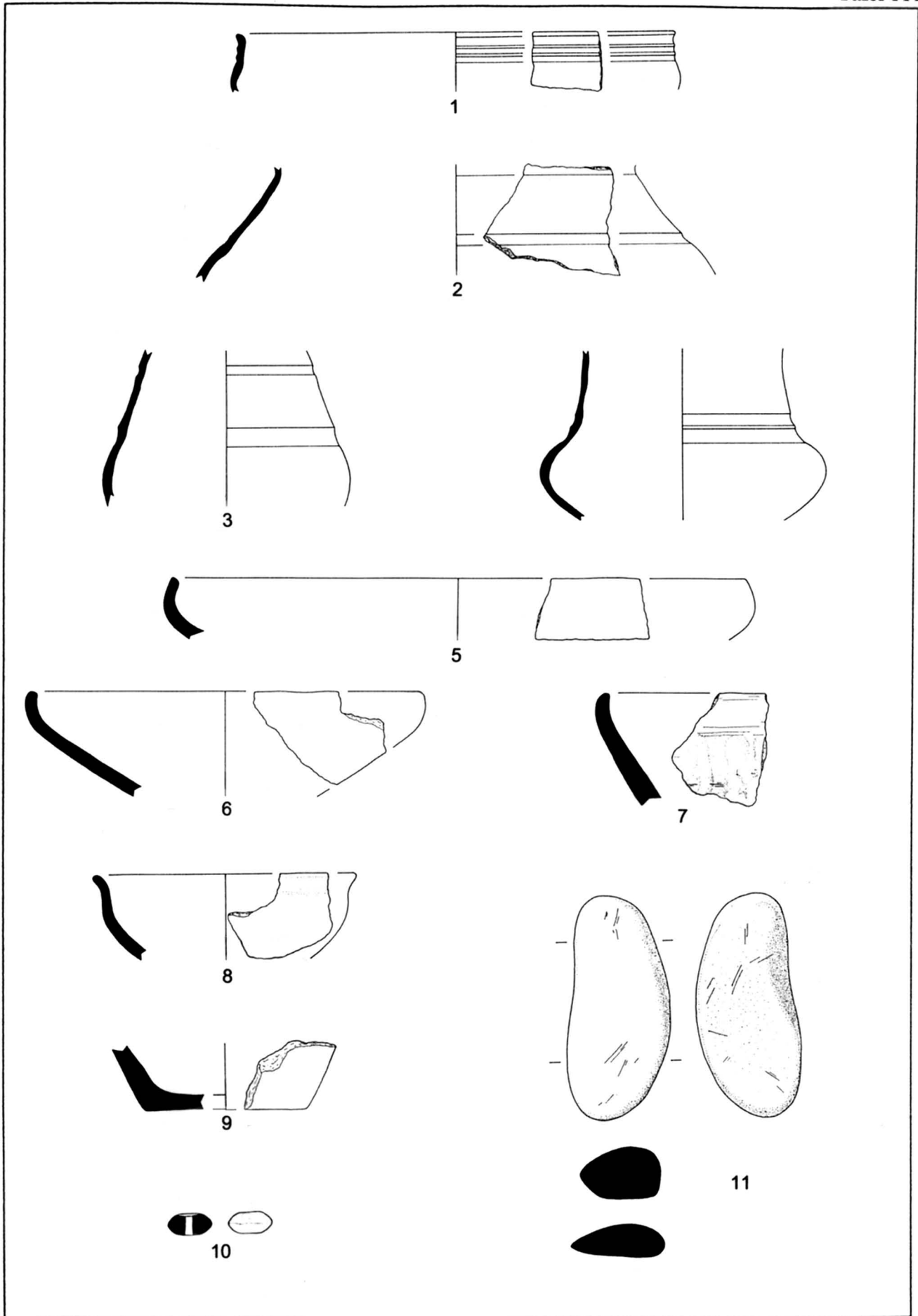
Breisach – Rathouserweiterung/Tiefgarage.  
Schnitt 5, Grube 6.



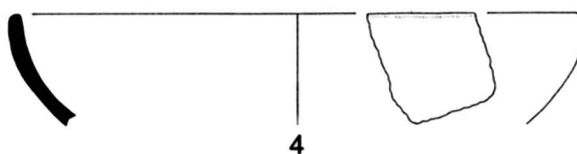
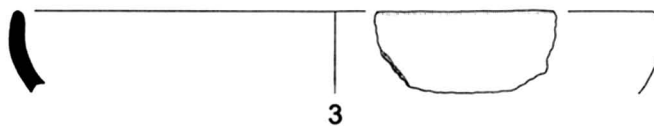
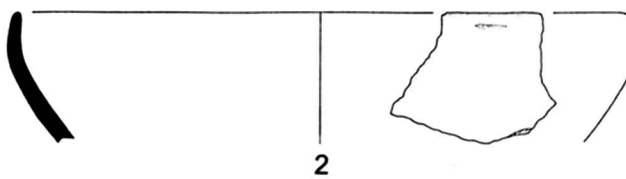
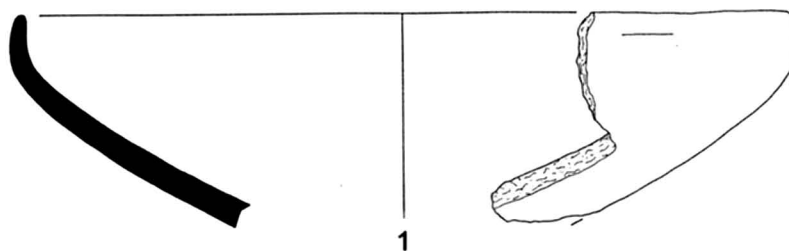
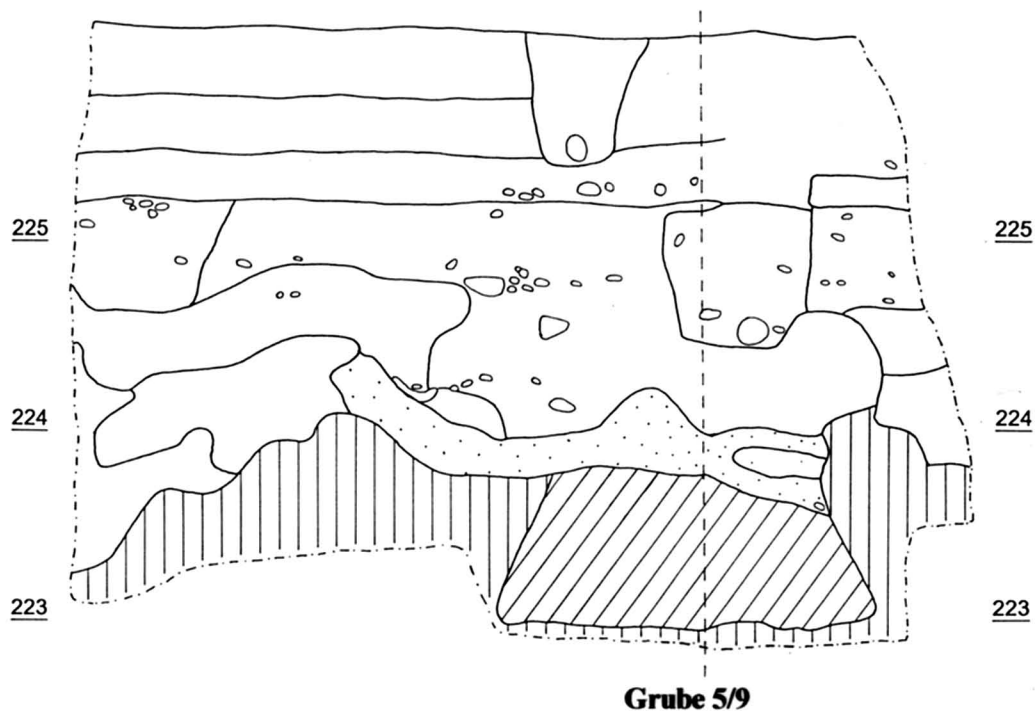
Breisach – Rathausenerweiterung/Tiefgarage.  
Schnitt 5, Grube 6.



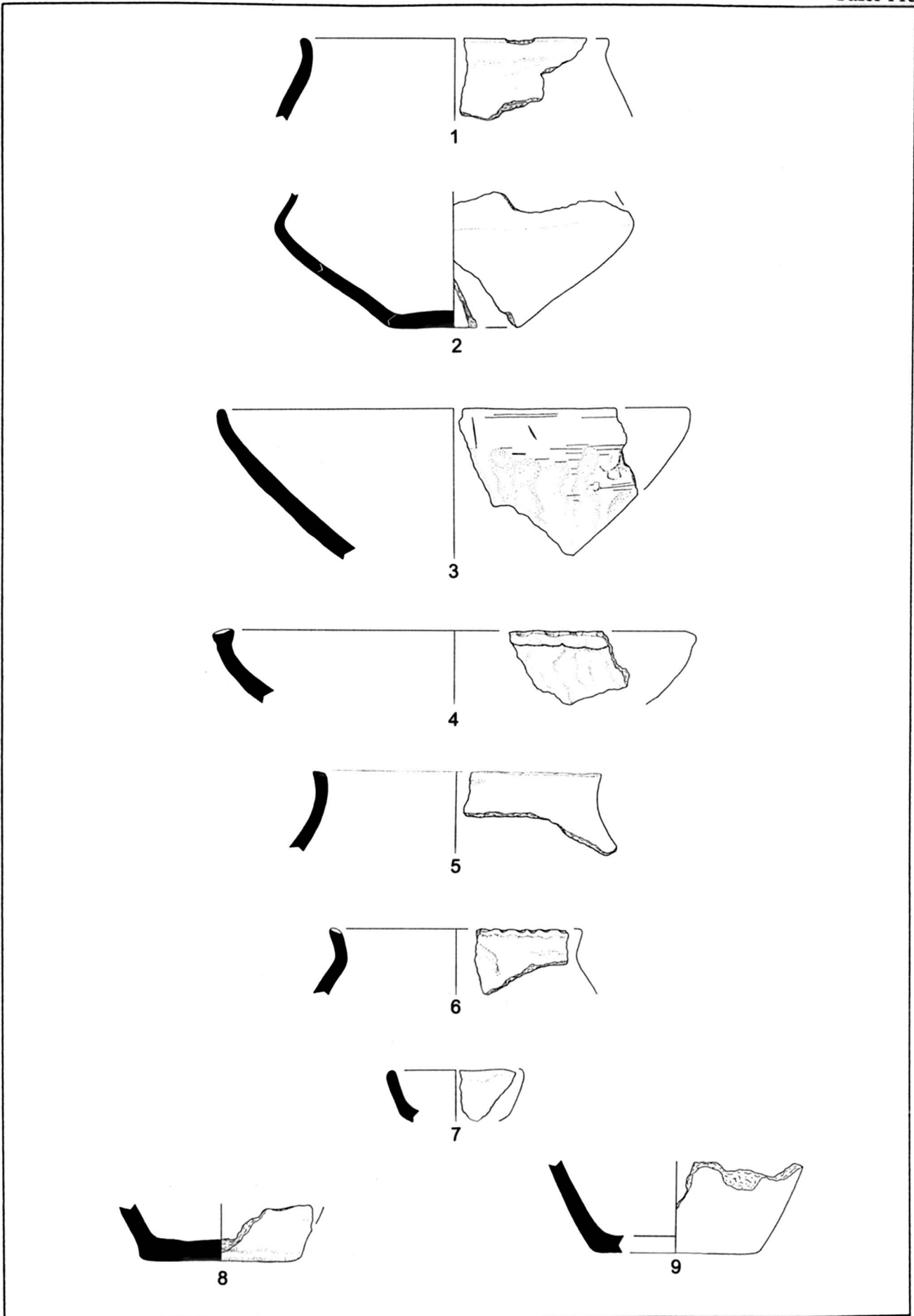
**Breisach – Rathausenerweiterung/Tiefgarage.**  
Schnitt 5, Grube 6.



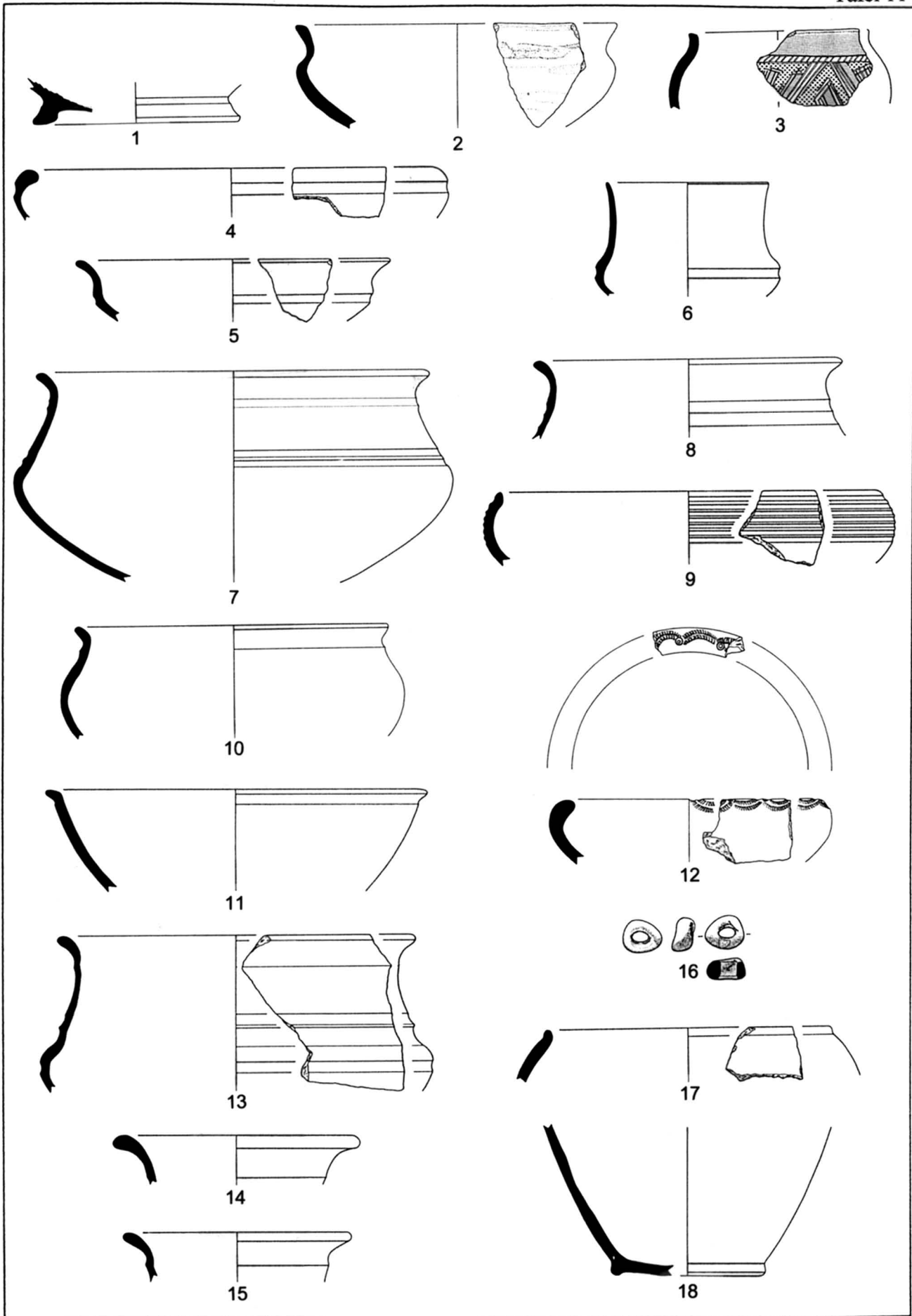
Breisach – Rathausenerweiterung/Tiefgarage.  
 Schnitt 5, Schicht über Gruben 1D, 3, 5 und 6.



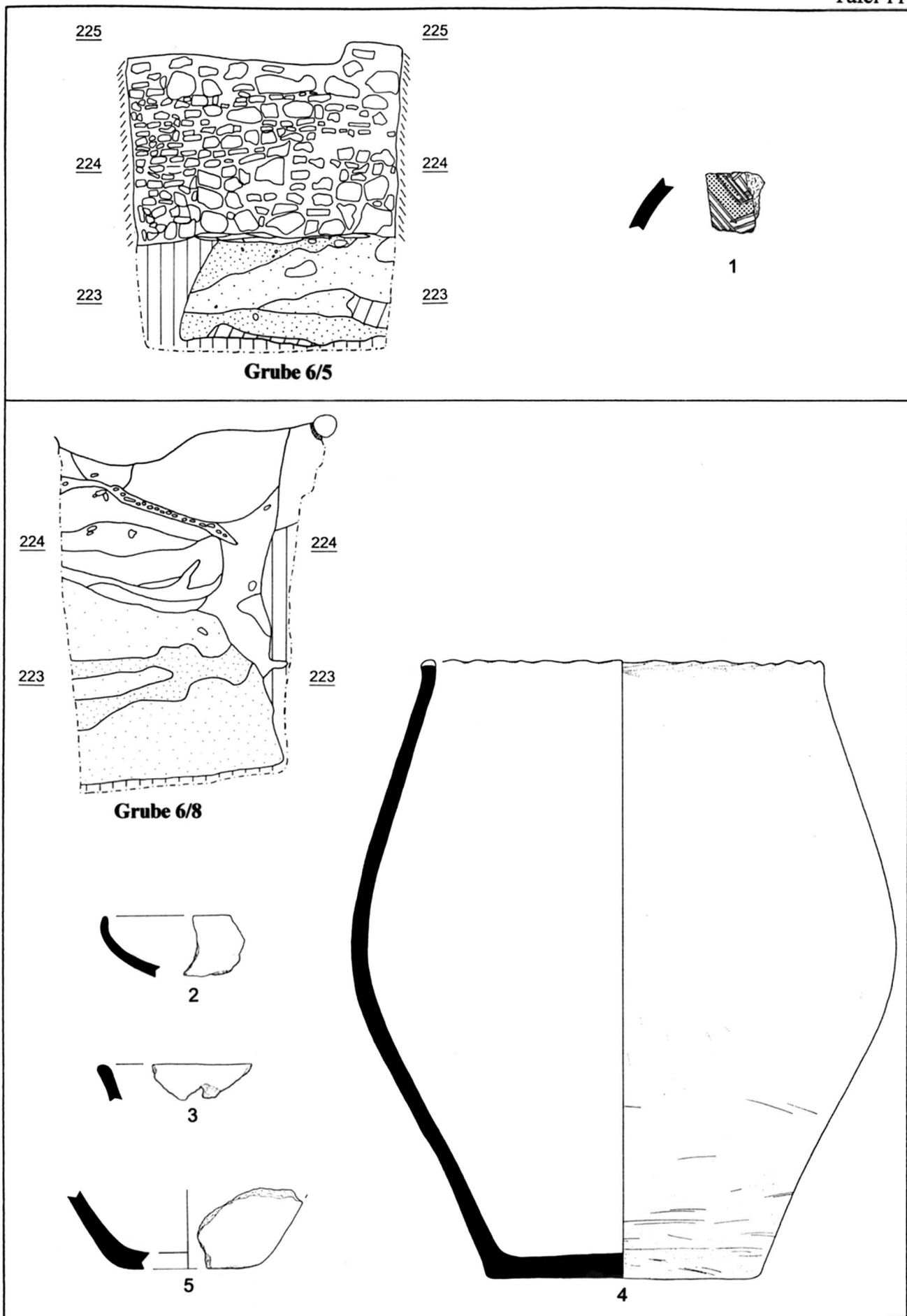
Breisach – Rathausenerweiterung/Tiefgarage.  
Schnitt 5, Grube 9.



Breisach – Rathausenerweiterung/Tiefgarage.  
Schnitt 5, Grube 9.

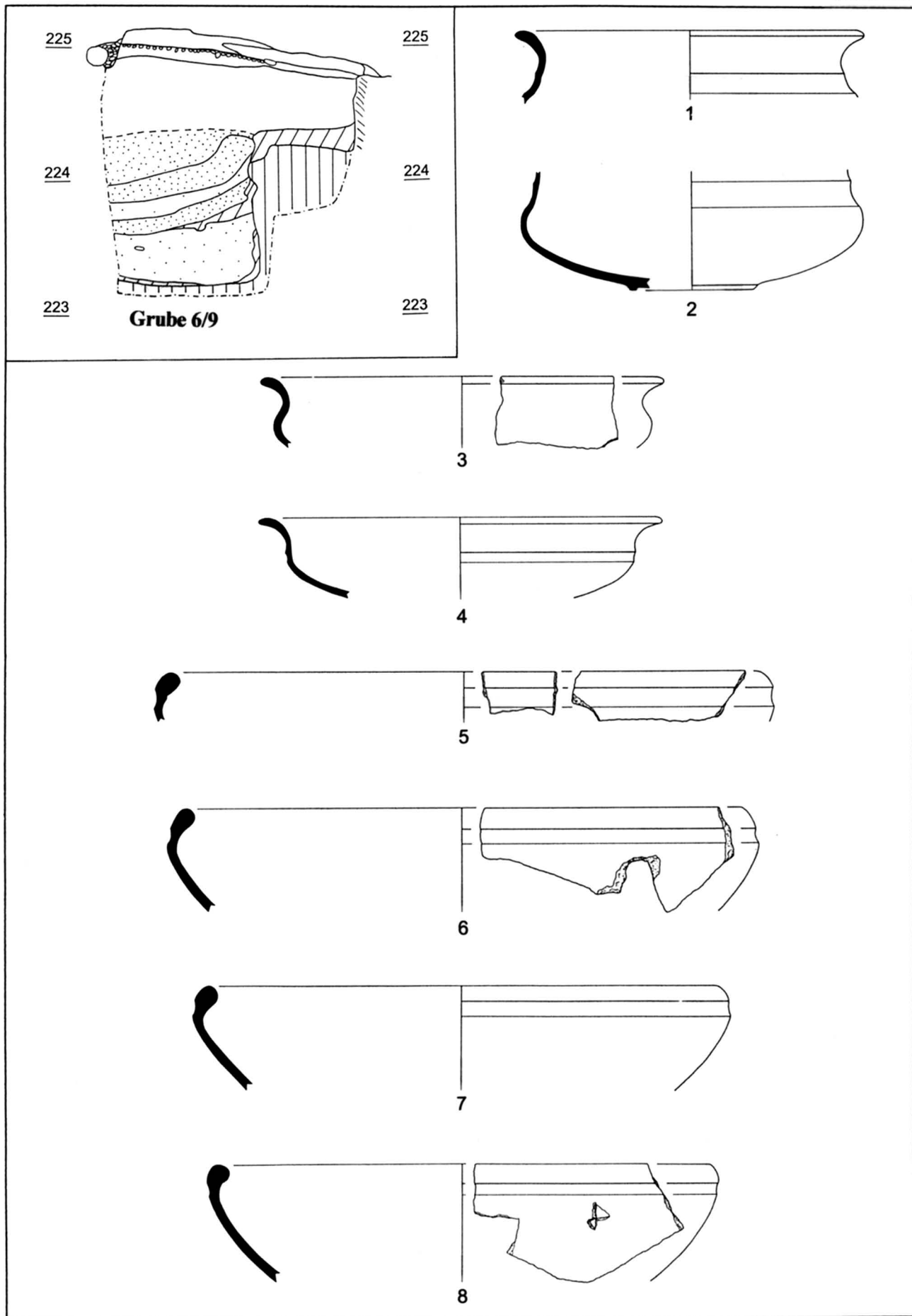


Breisach – Rathausenerweiterung/Tiefgarage.  
Schnitt 5, Lesefunde.

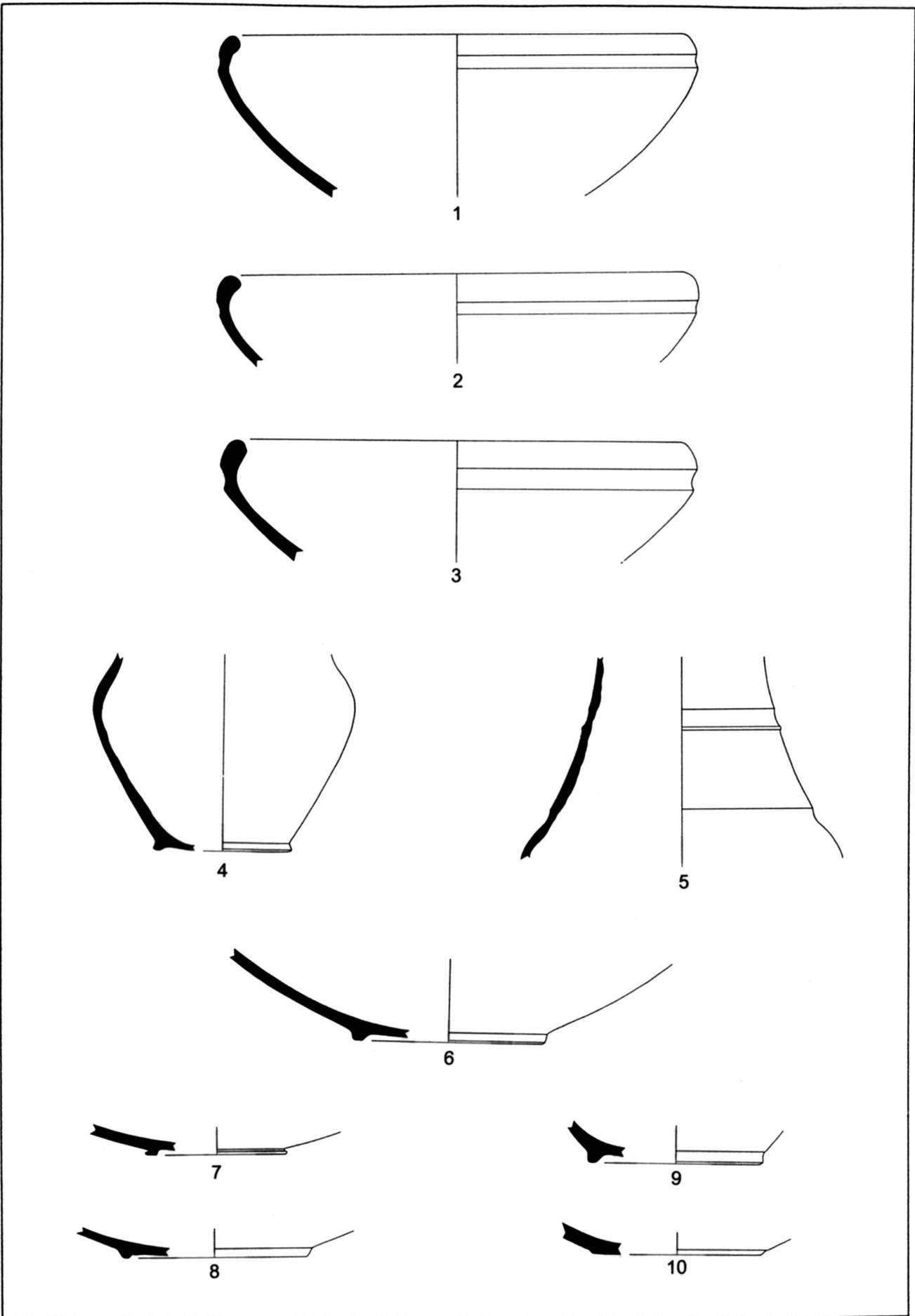


Breisach – Rathausenerweiterung/Tiefgarage.  
Schnitt 6, Grube 5 (1) und Grube 8 (3-6).






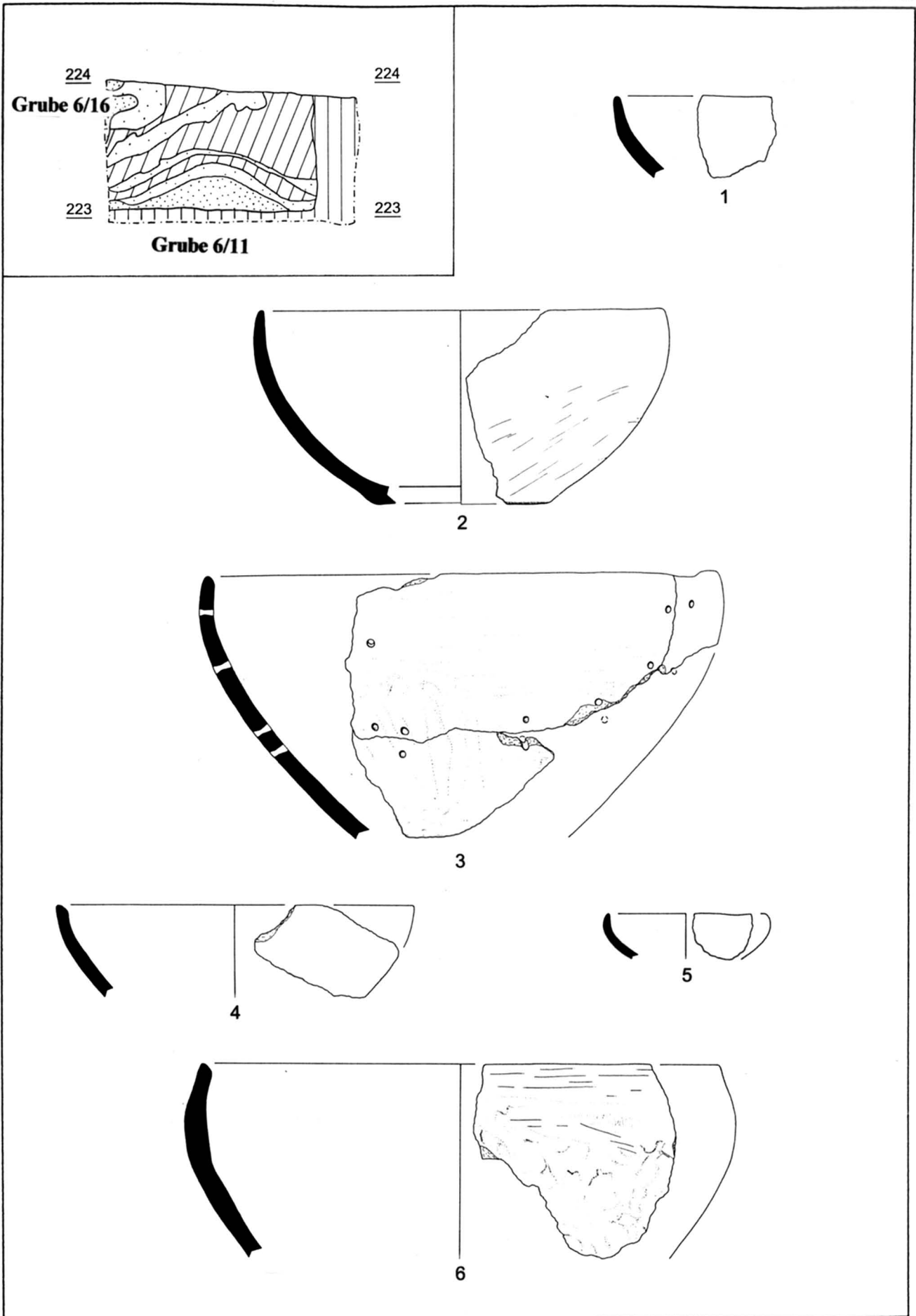
Breisach – Rathausenerweiterung/Tiefgarage.  
Schnitt 6, Grube 9.



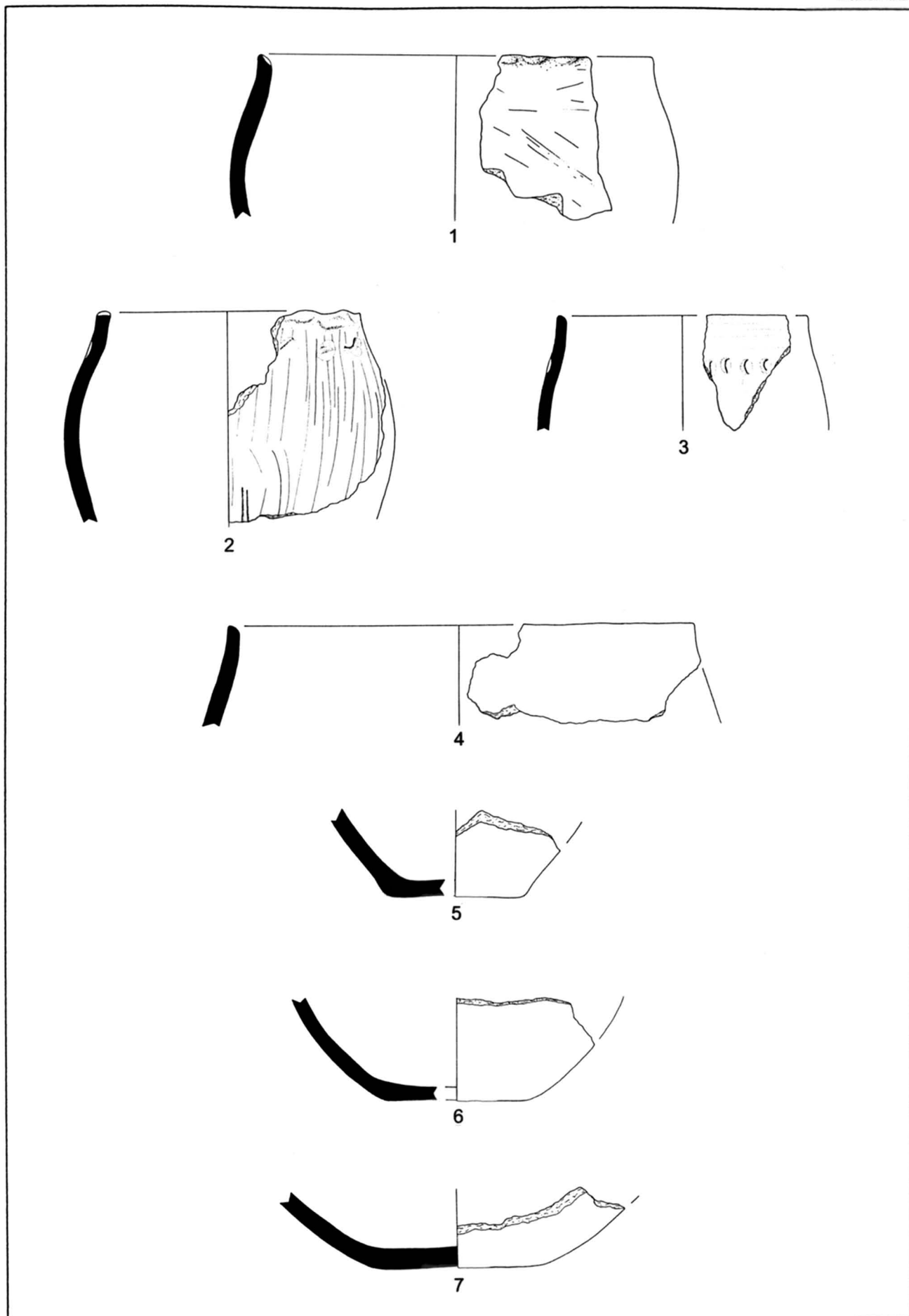
Breisach – Rathuserweiterung/Tiefgarage.  
Schnitt 6, Grube 9.



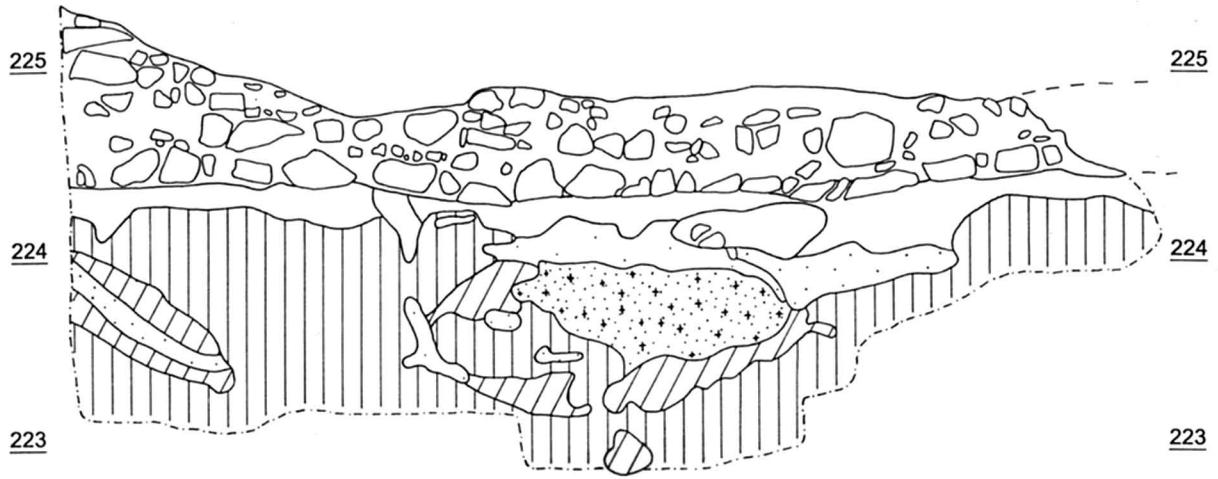
Breisach – Rathausenerweiterung/Tiefgarage.  
Schnitt 6, Grube 9.



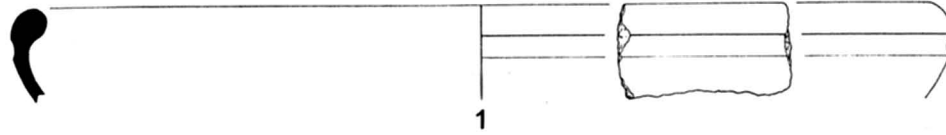
Breisach – Rathausenerweiterung/Tiefgarage.  
Schnitt 6, Grube 11.



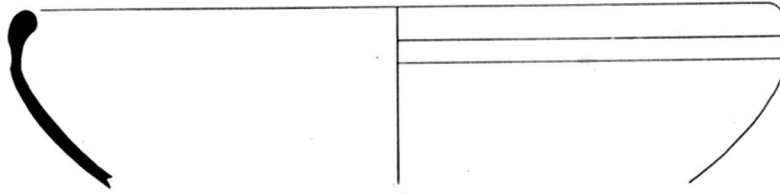
Breisach – Rathausenerweiterung/Tiefgarage.  
Schnitt 6, Grube 11.




Grube 6/16



1



2



3



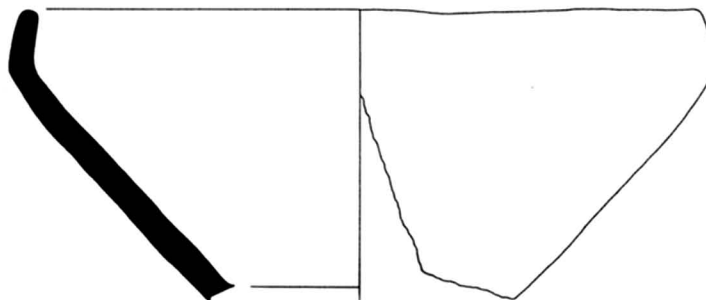
5



4

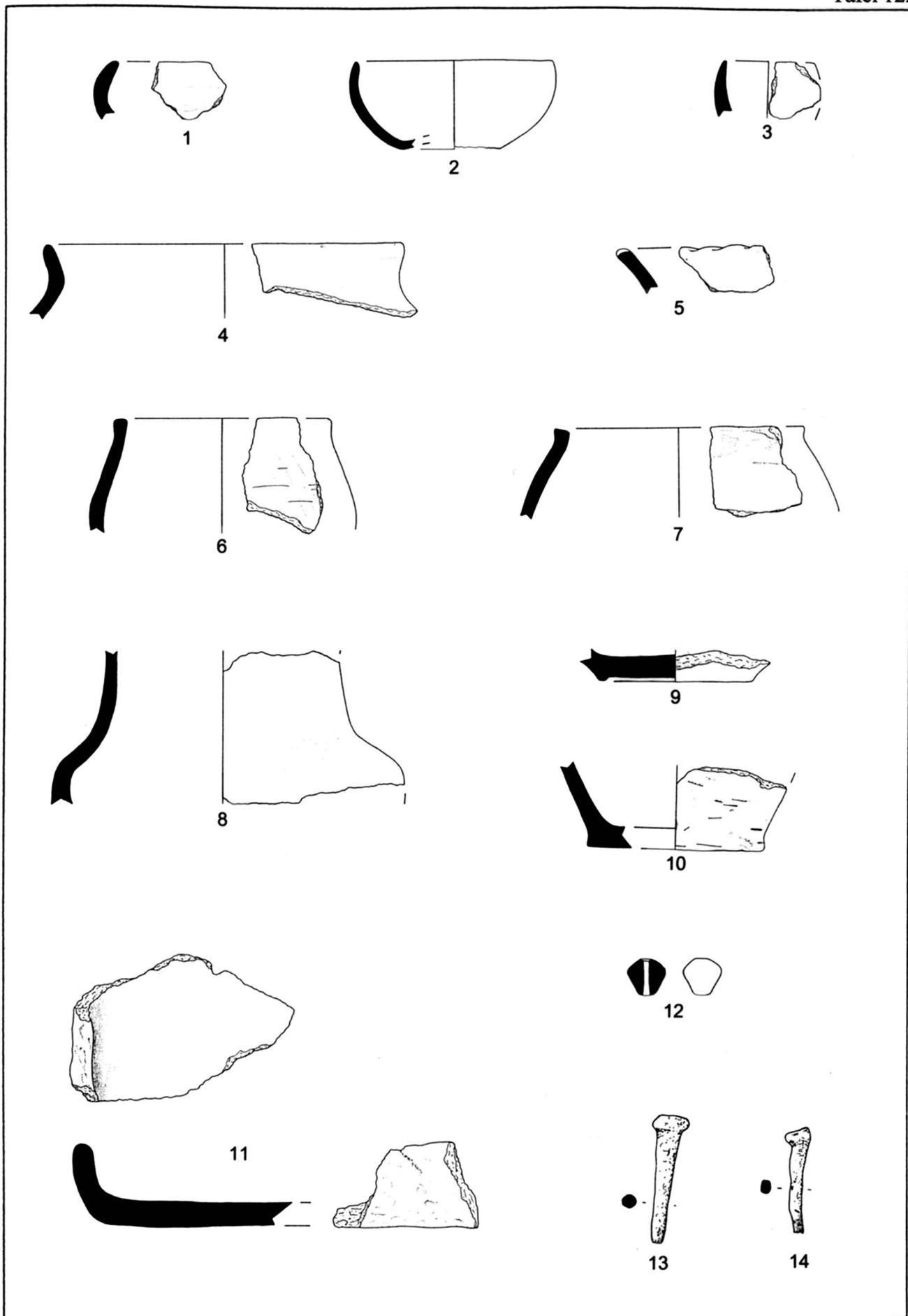


6

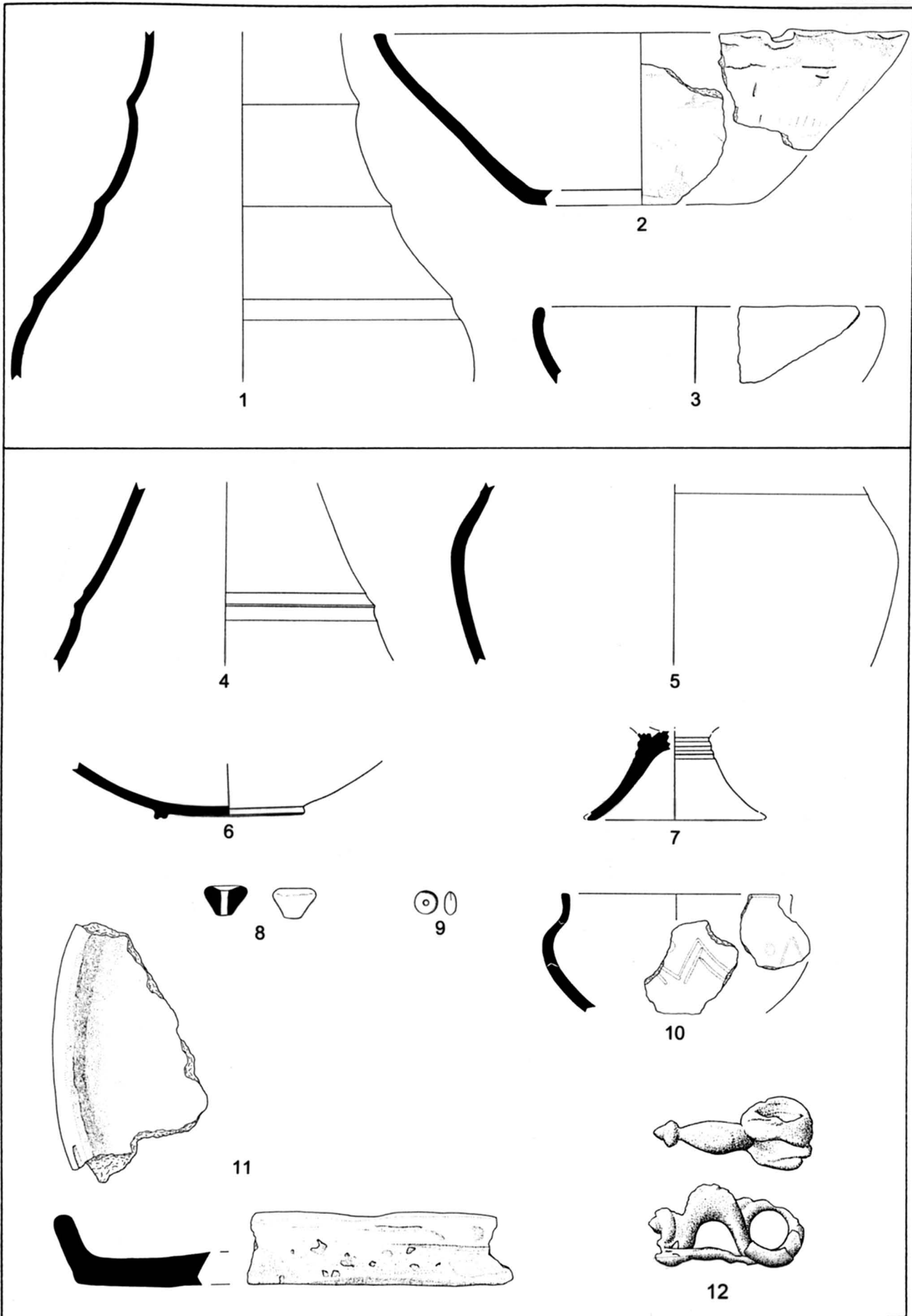


7

Breisach – Rathausenerweiterung/Tiefgarage.  
Schnitt 6, Grube 16.

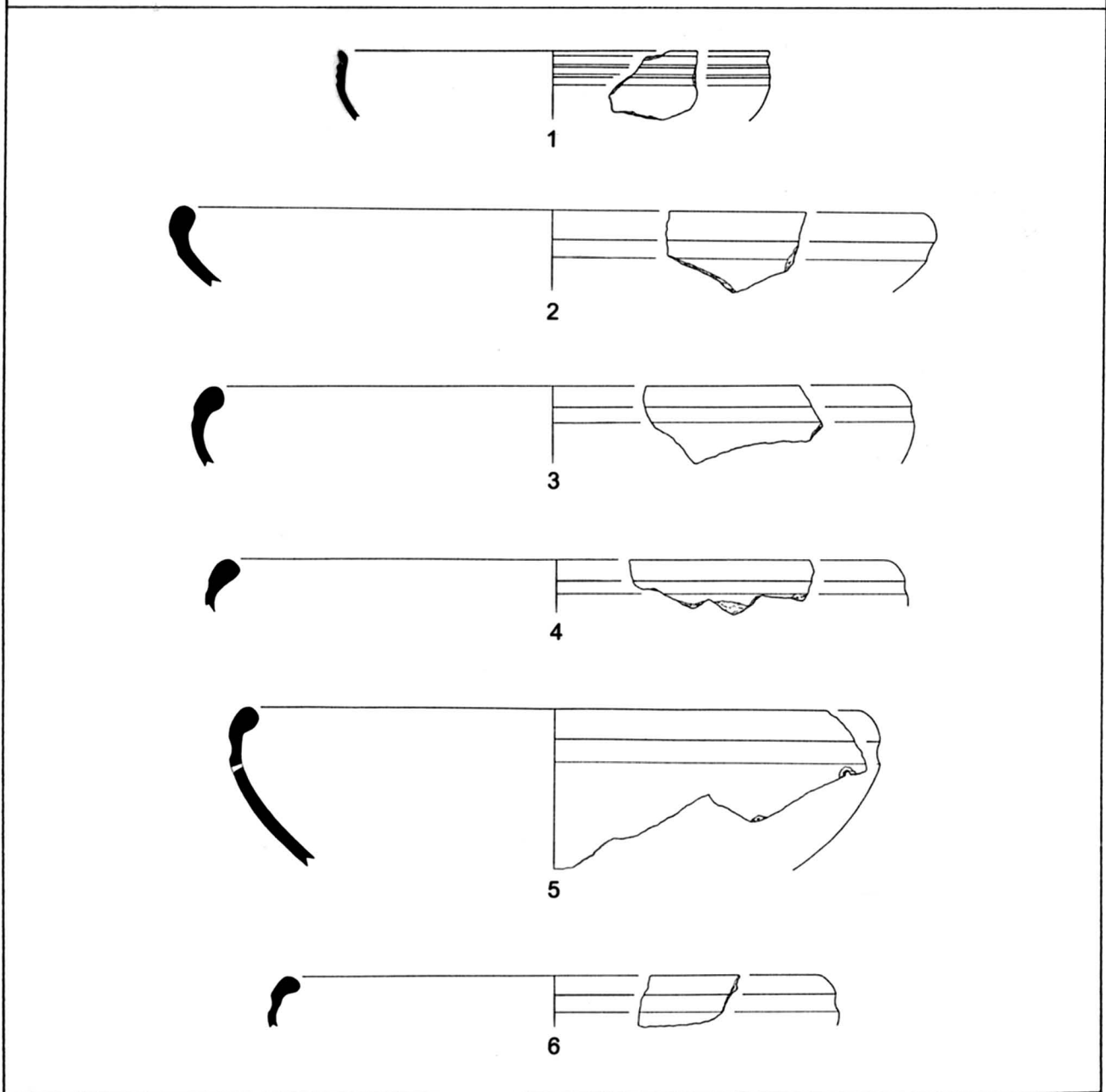
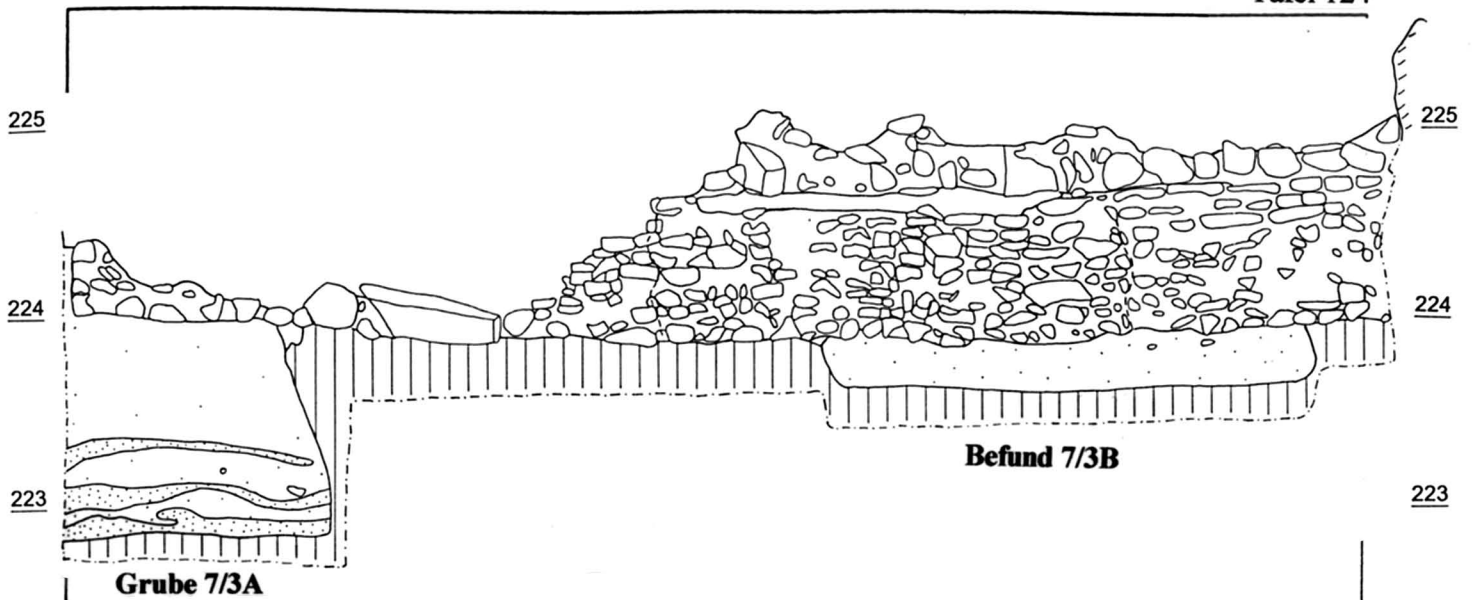


Breisach – Rathausenerweiterung/Tiefgarage.  
Schnitt 6, Grube 16.

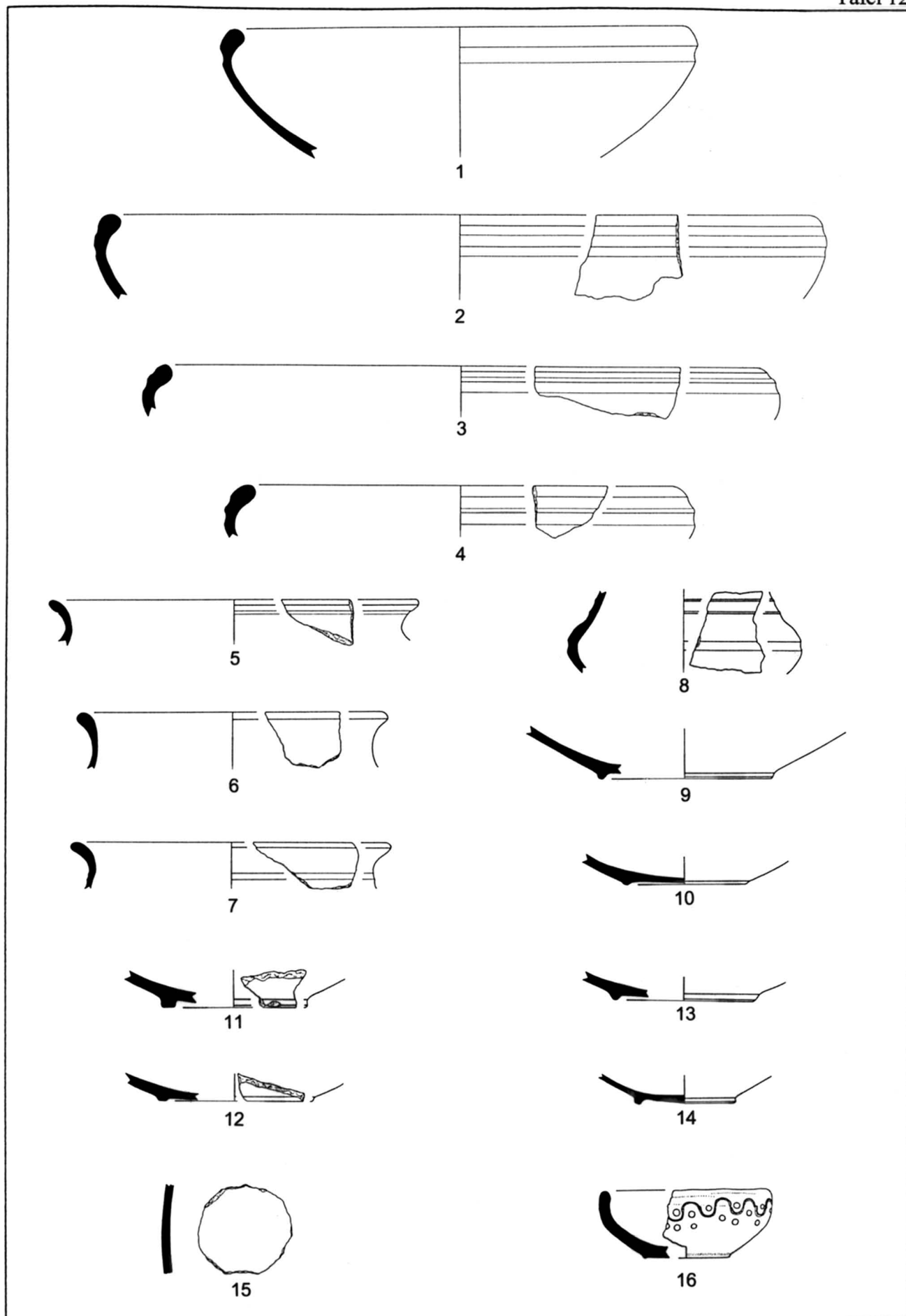


**Breisach - Rathausenerweiterung/Tiefgarage.**  
 Schnitt 6, Befund 13A (1-3) und Lesefunde (4-12). 12: M. 2:1.

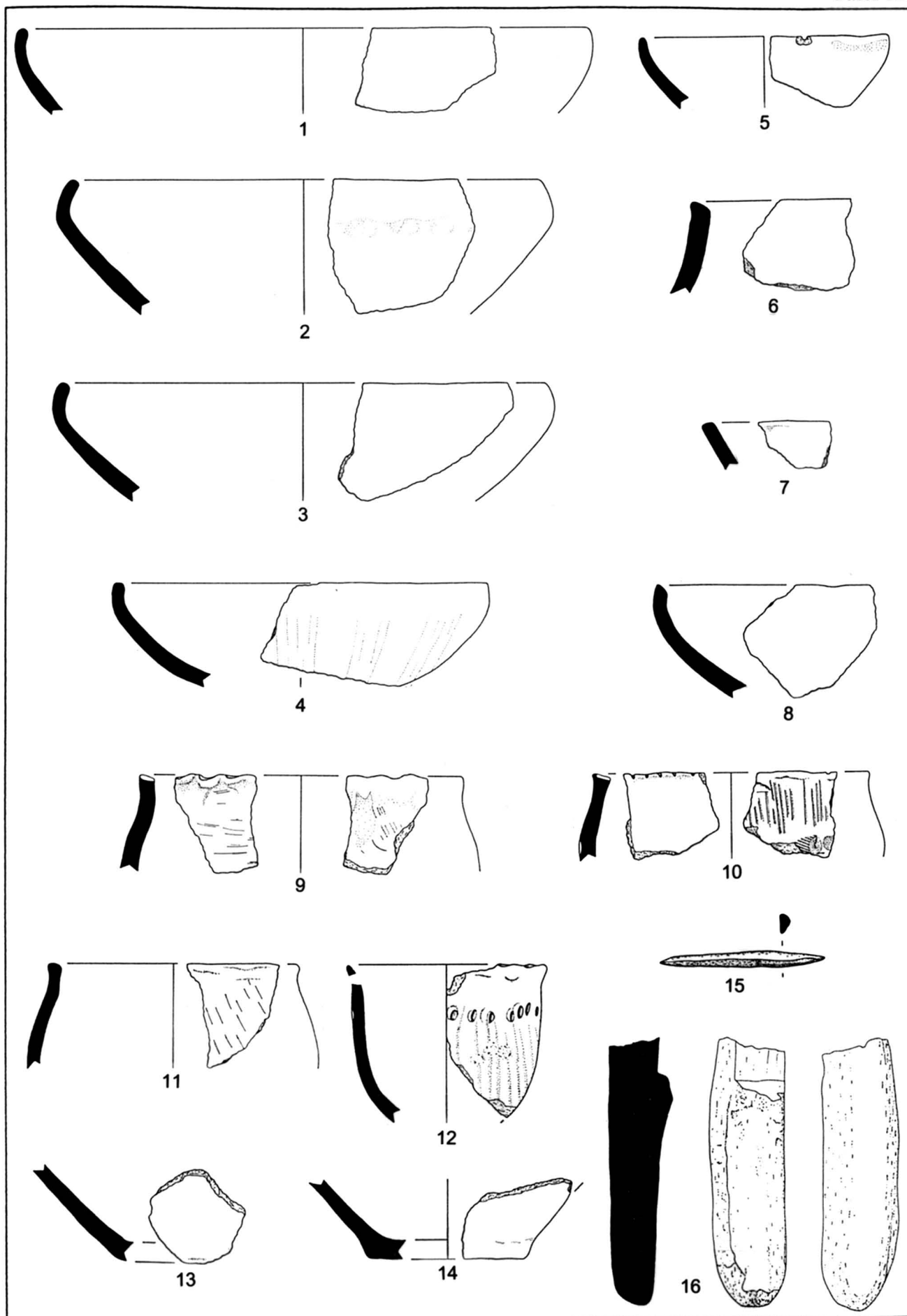




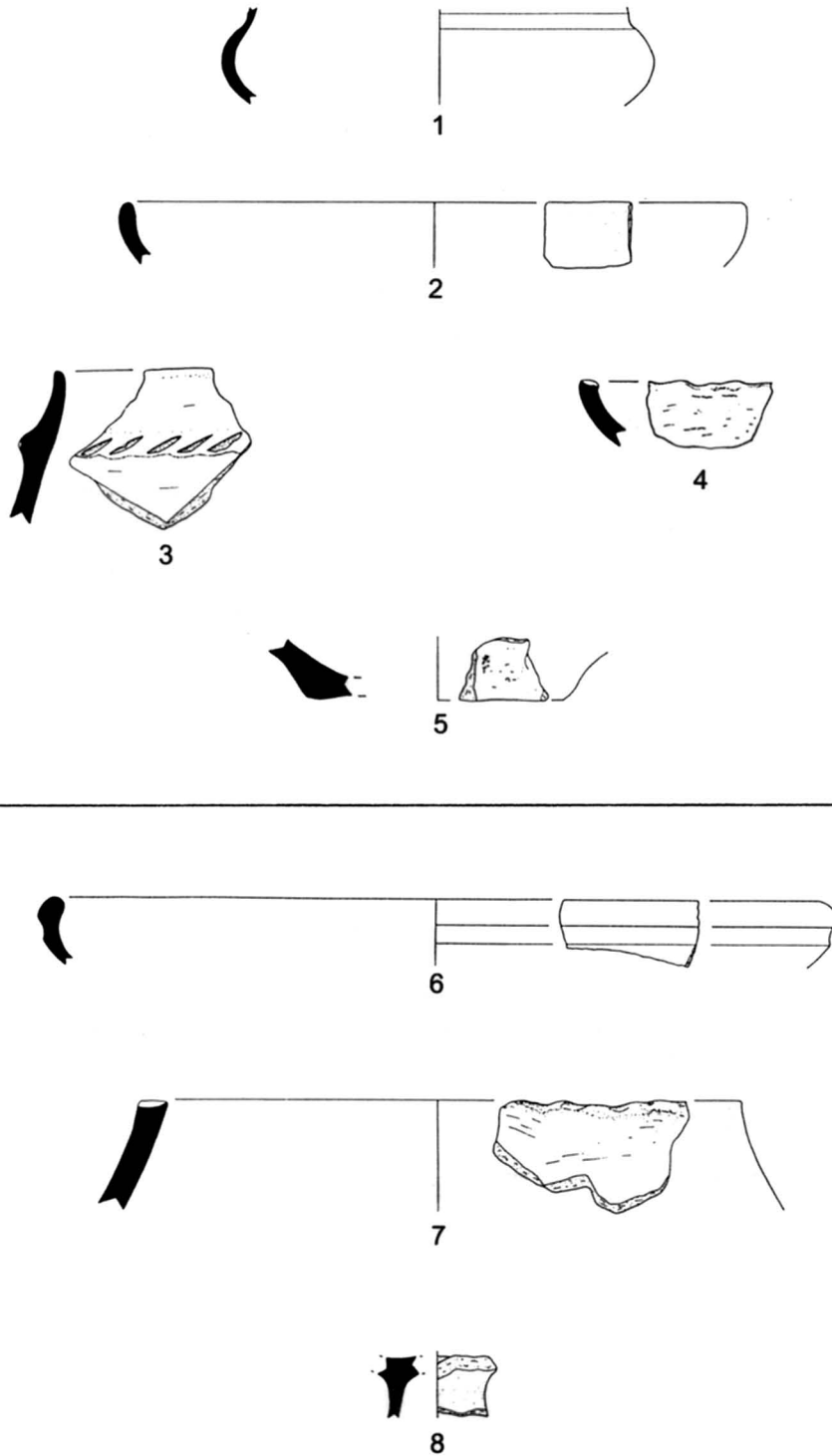
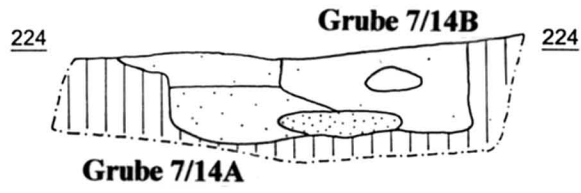
Breisach – Rathausenerweiterung/Tiefgarage.  
Schnitt 7, Grube 3A.



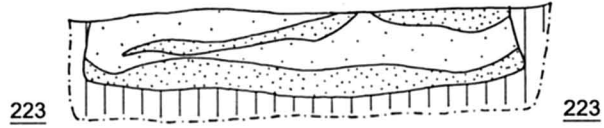
Breisach – Rathausenerweiterung/Tiefgarage.  
Schnitt 7, Grube 3A.



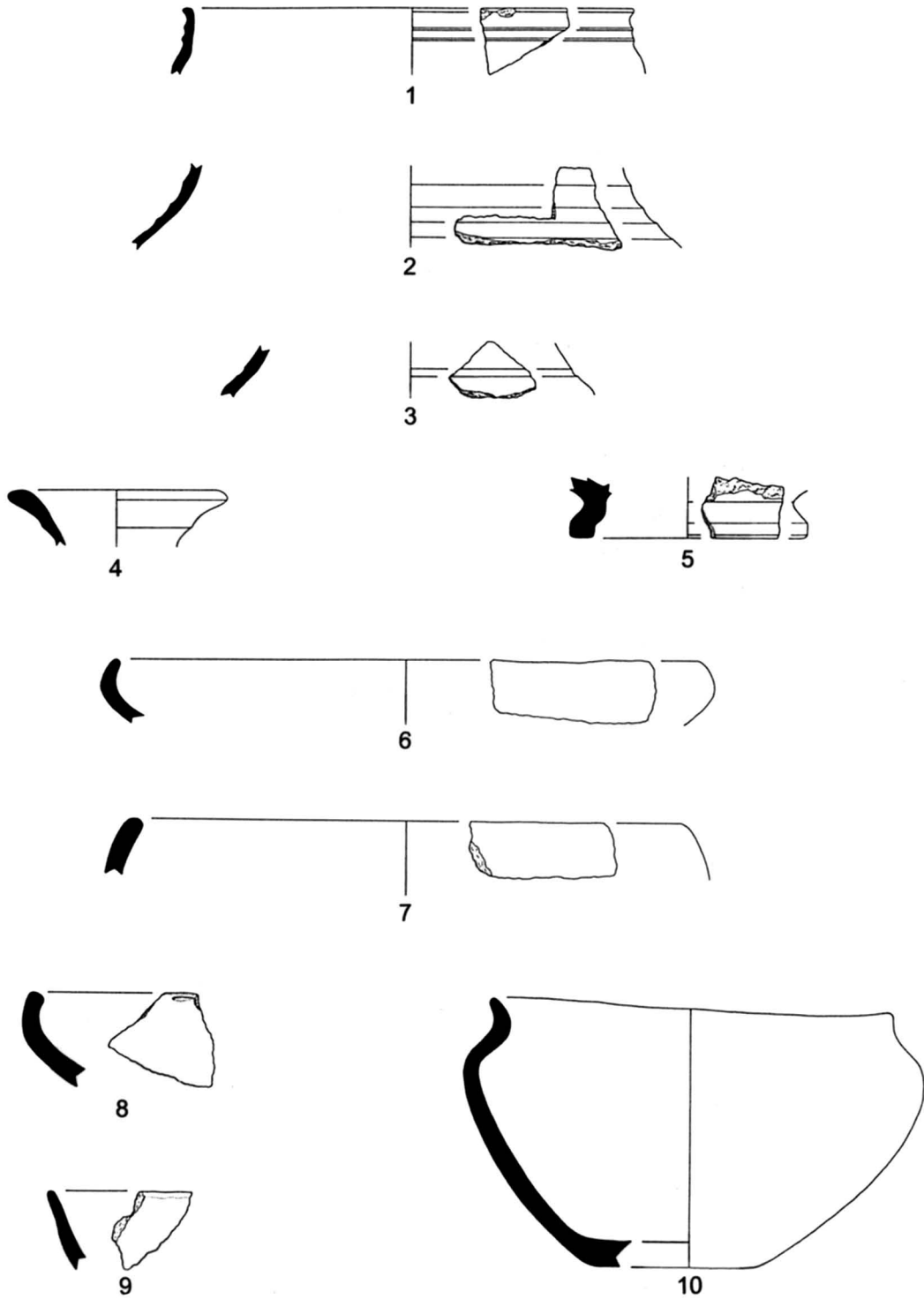
Breisach – Rathausenerweiterung/Tiefgarage.  
Schnitt 7, Grube 3A.



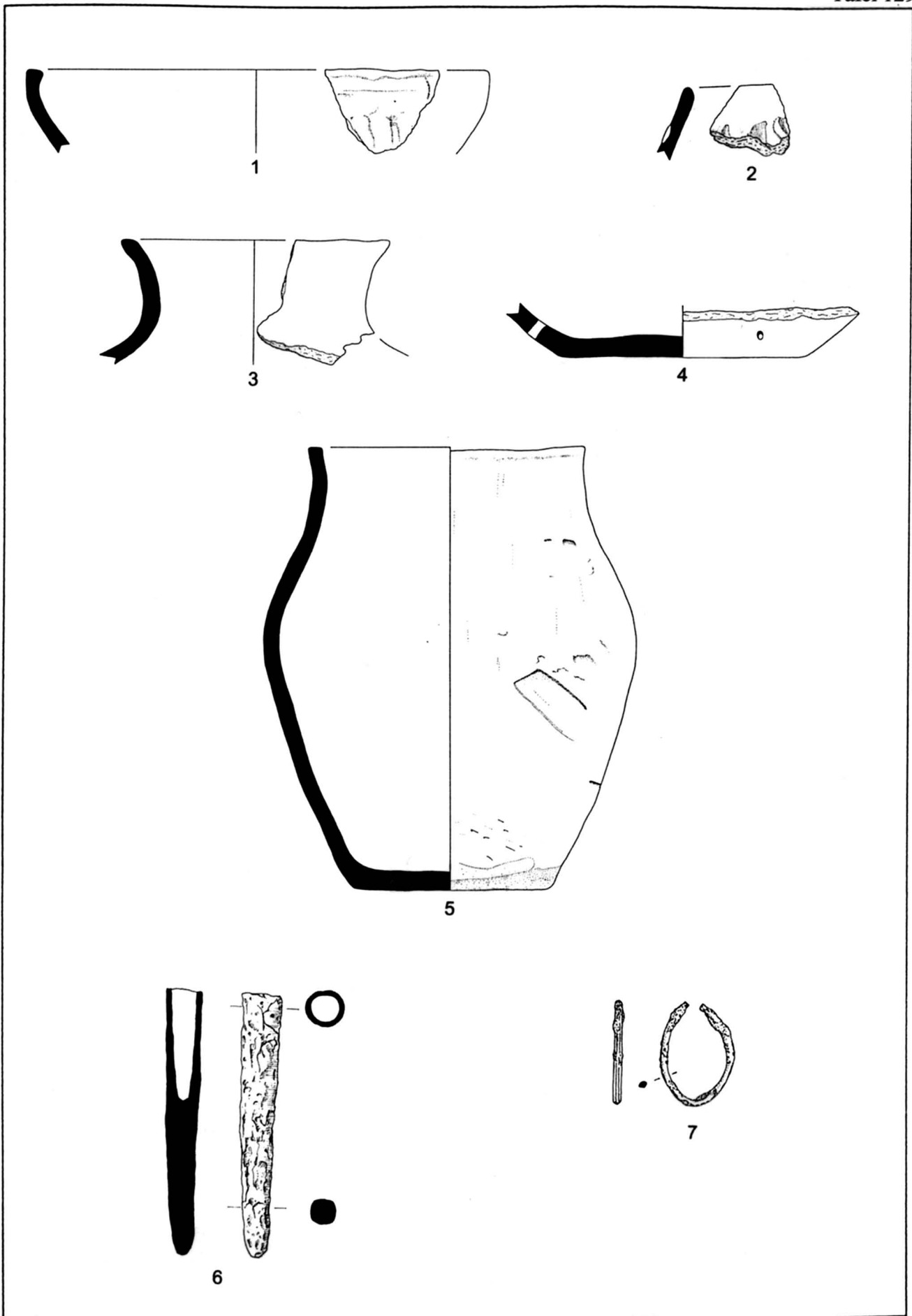
**Breisach – Rathausenerweiterung/Tiefgarage.**  
 Schnitt 7, Grube 14A (1-5) und Grube 14B (6-8).



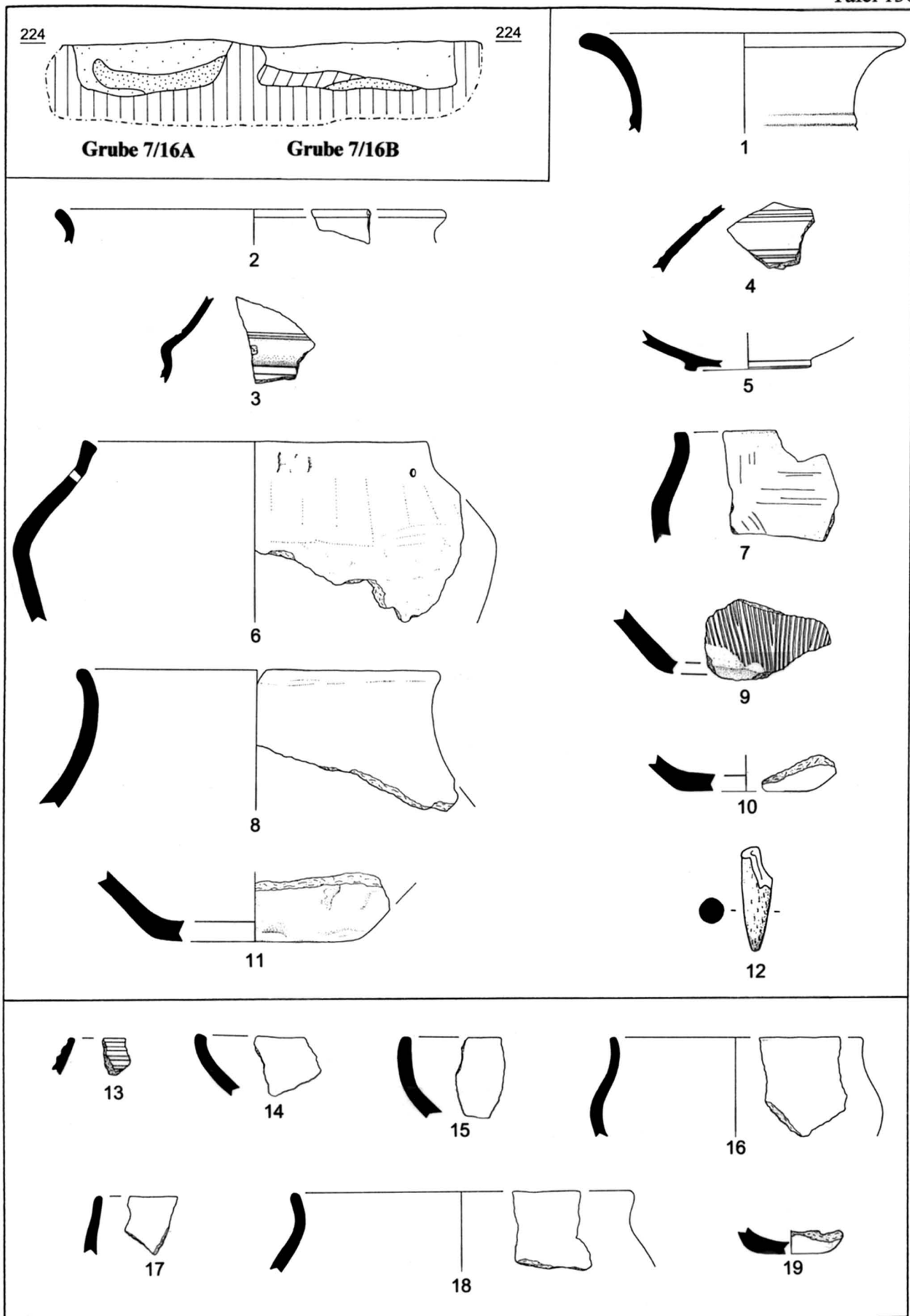
**Grube 7/15**



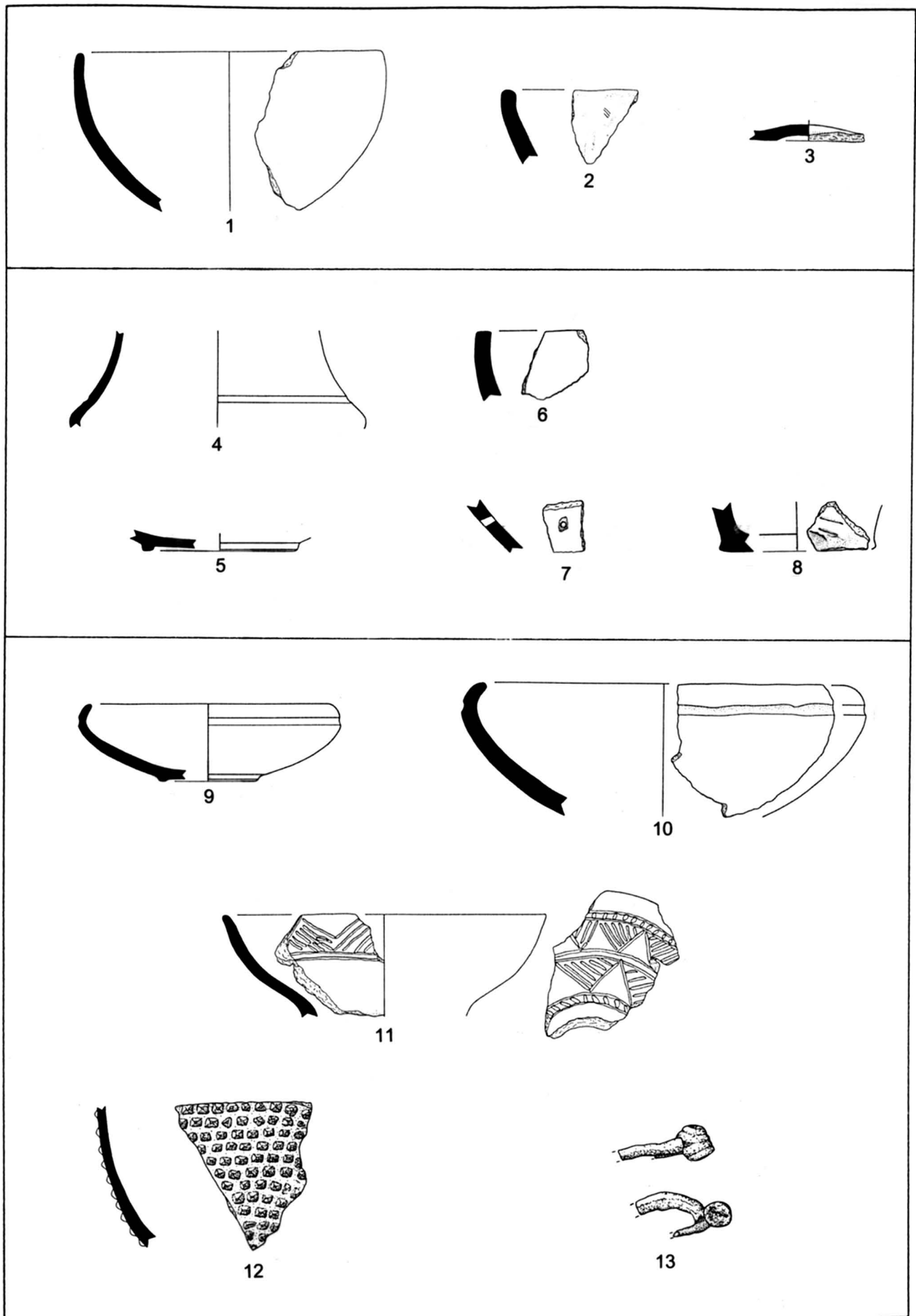
**Breisach – Rathausenerweiterung/Tiefgarage.**  
Schnitt 7, Grube 15.



Breisach – Rathausenerweiterung/Tiefgarage.  
Schnitt 7, Grube 15.

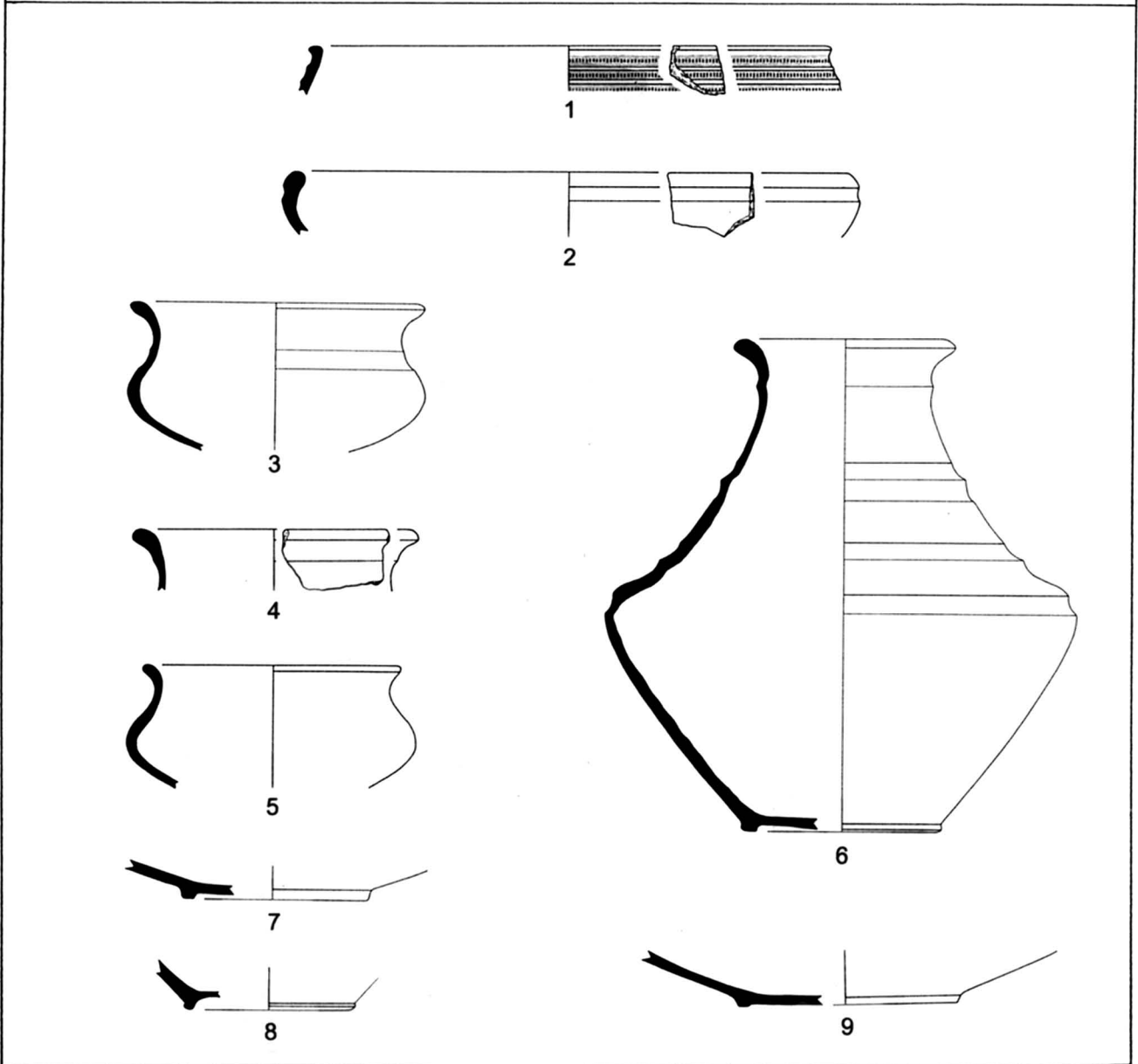
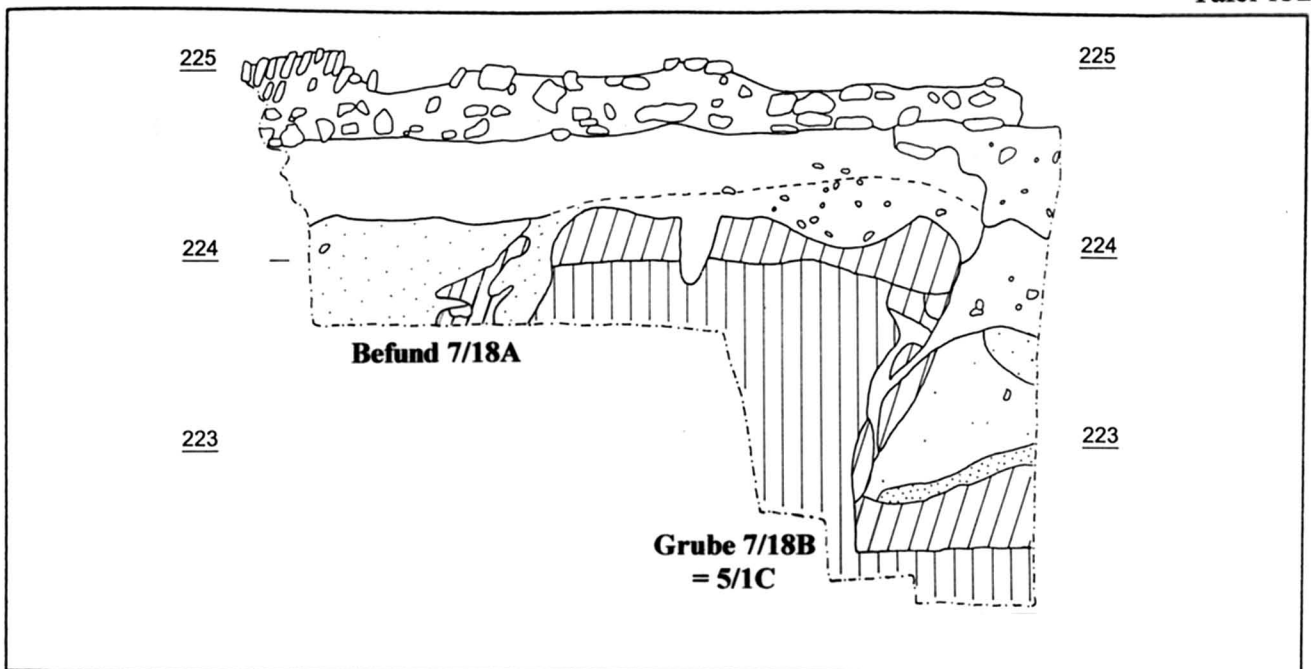


Breisach – Rathausenerweiterung/Tiefgarage.  
Schnitt 7, Grube 16A (1-12) und Grube 16B (13-19).

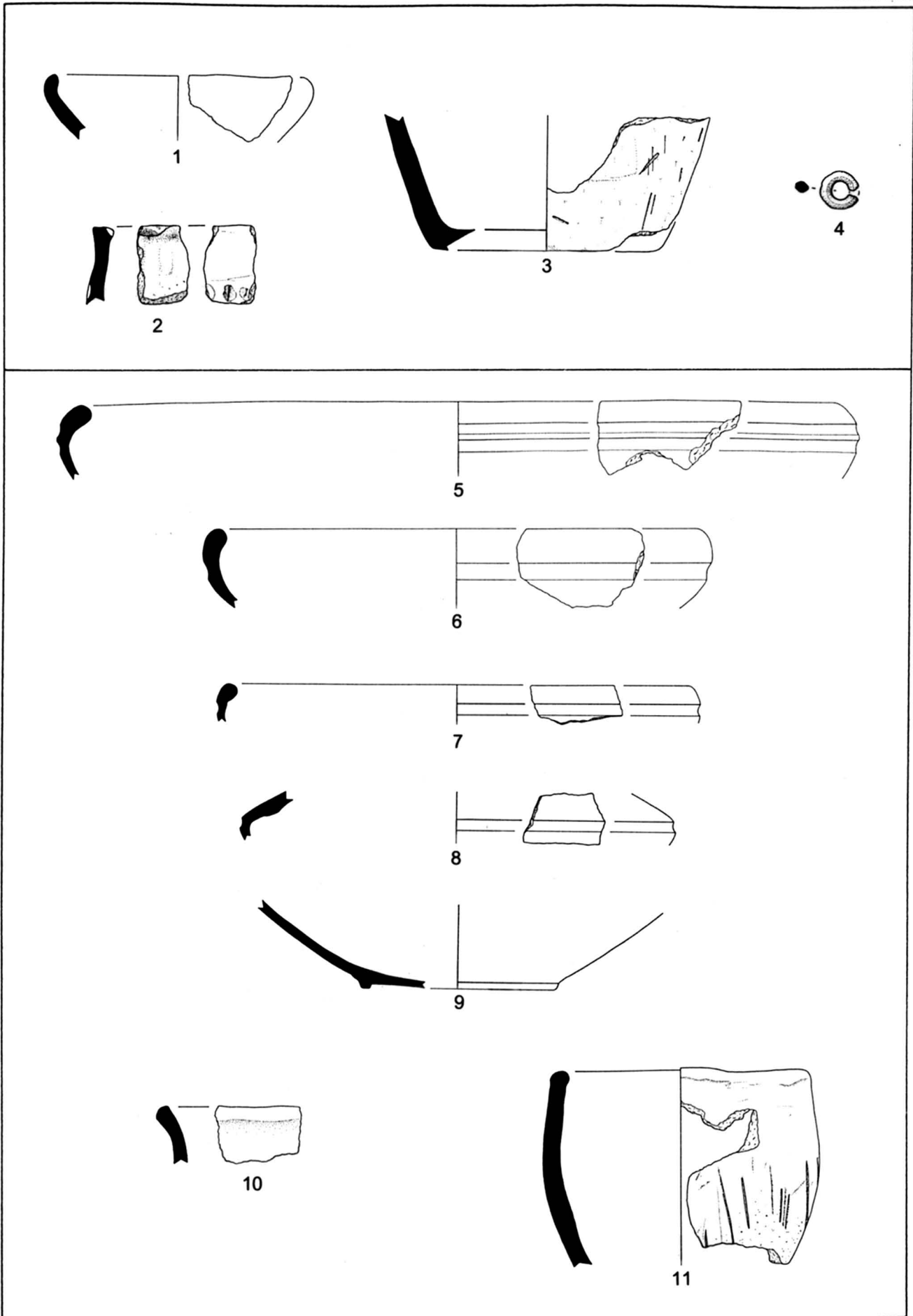


**Breisach – Rathausenerweiterung/Tiefgarage.**  
 Schnitt 7, Befund 3B (1-3), Gruben 7 (4-8) und Lesefunde (9-13).

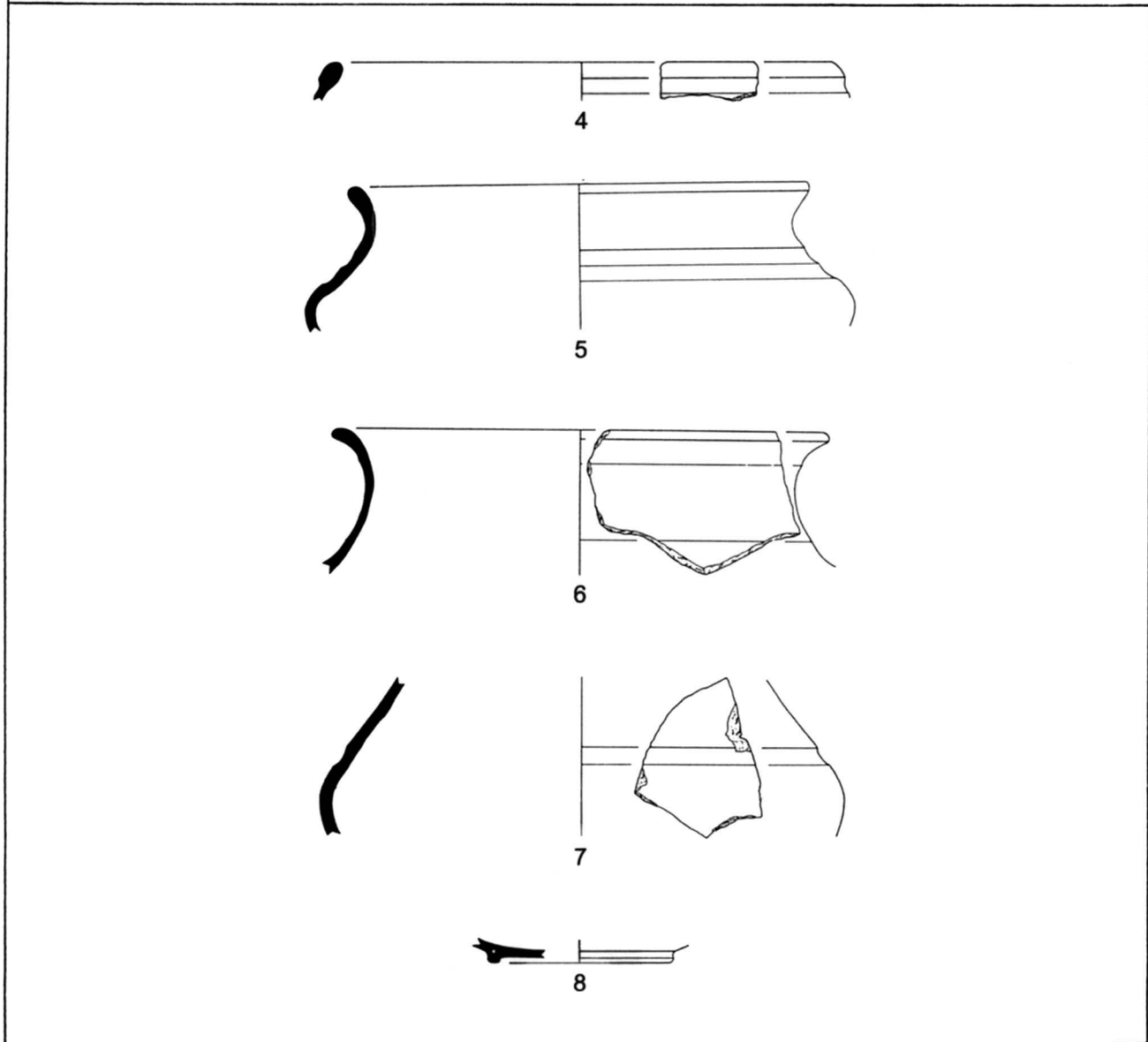
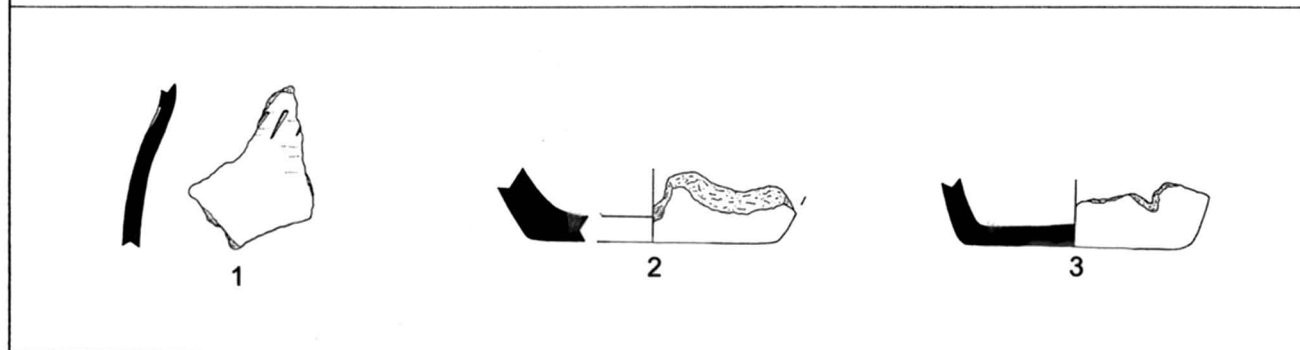
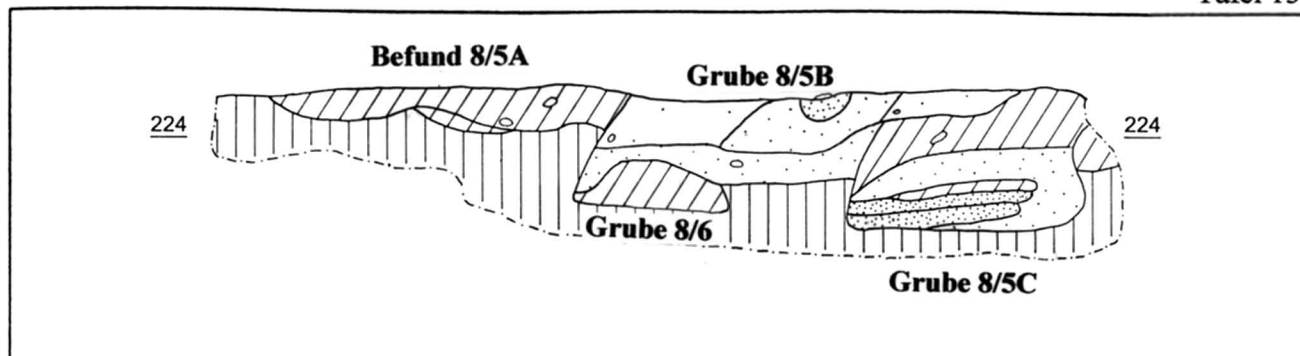




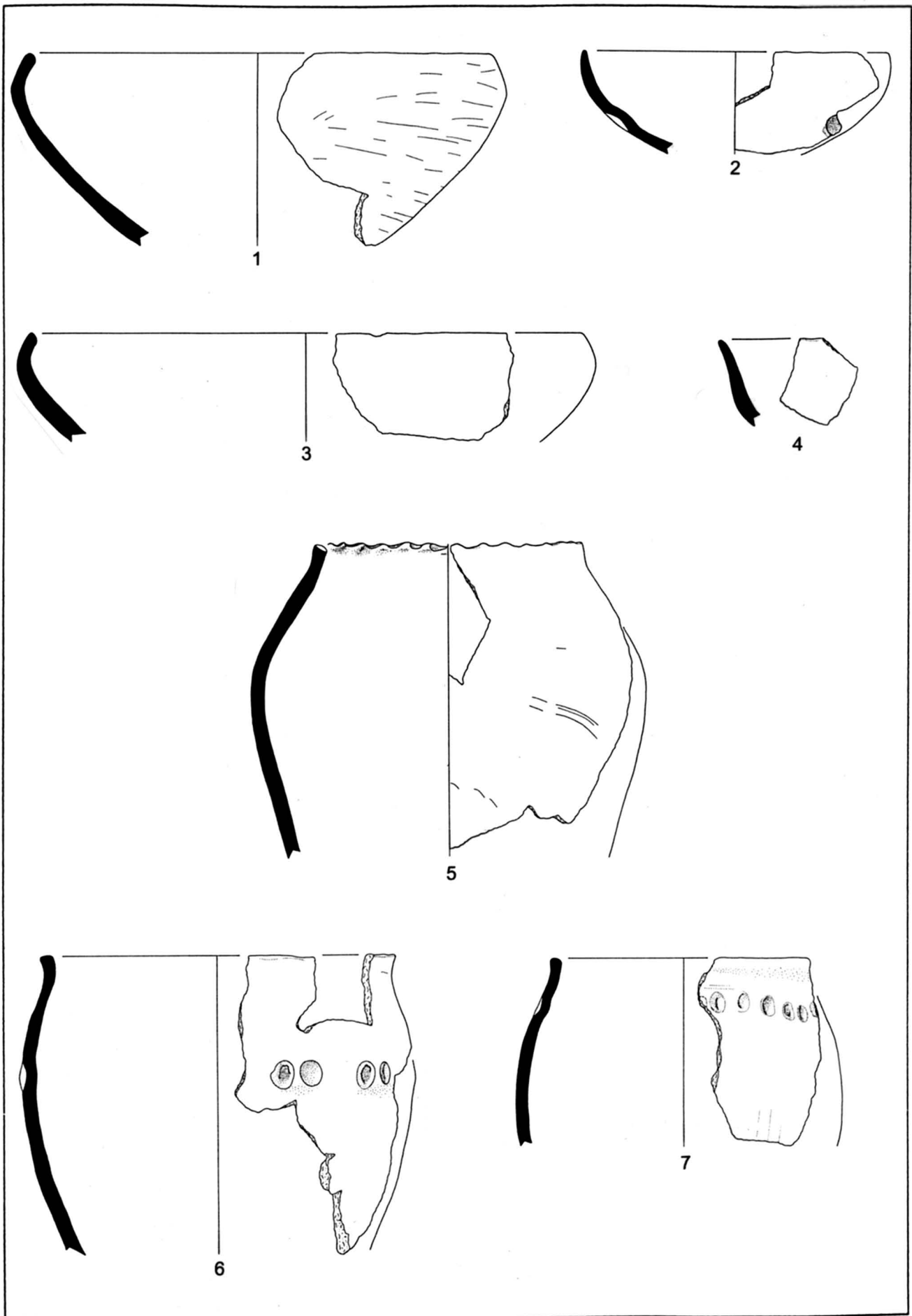
Breisach – Rathausenerweiterung/Tiefgarage.  
Schnitt 7, Befund 18A.



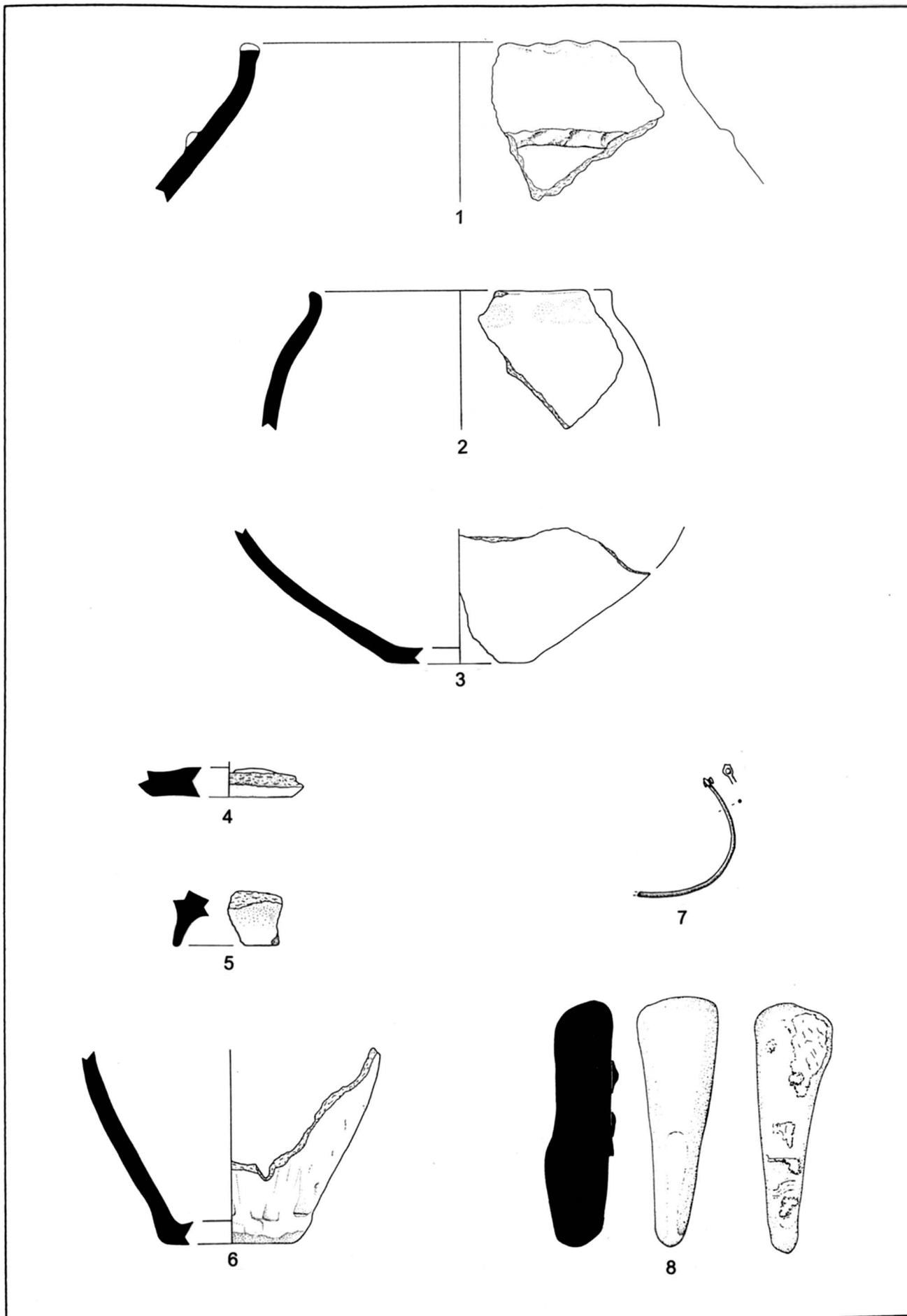
**Breisach – Rathausenerweiterung/Tiefgarage.**  
 Schnitt 7, Befund 18A (1-4) und über 18A (5-11).



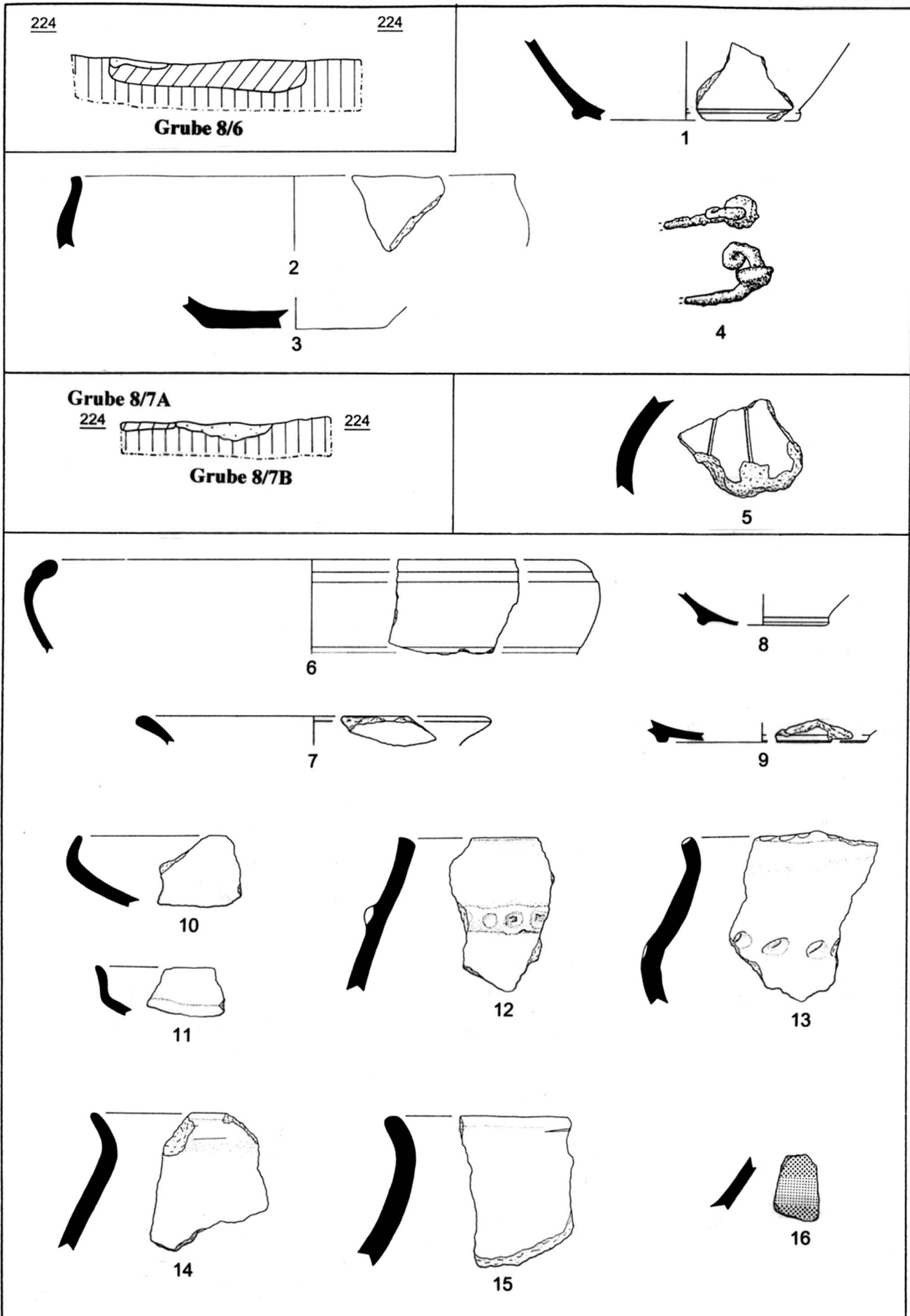
Breisach – Rathausenerweiterung/Tiefgarage.  
Schnitt 8, Grube 5B (1-3) und 5C (4-8).



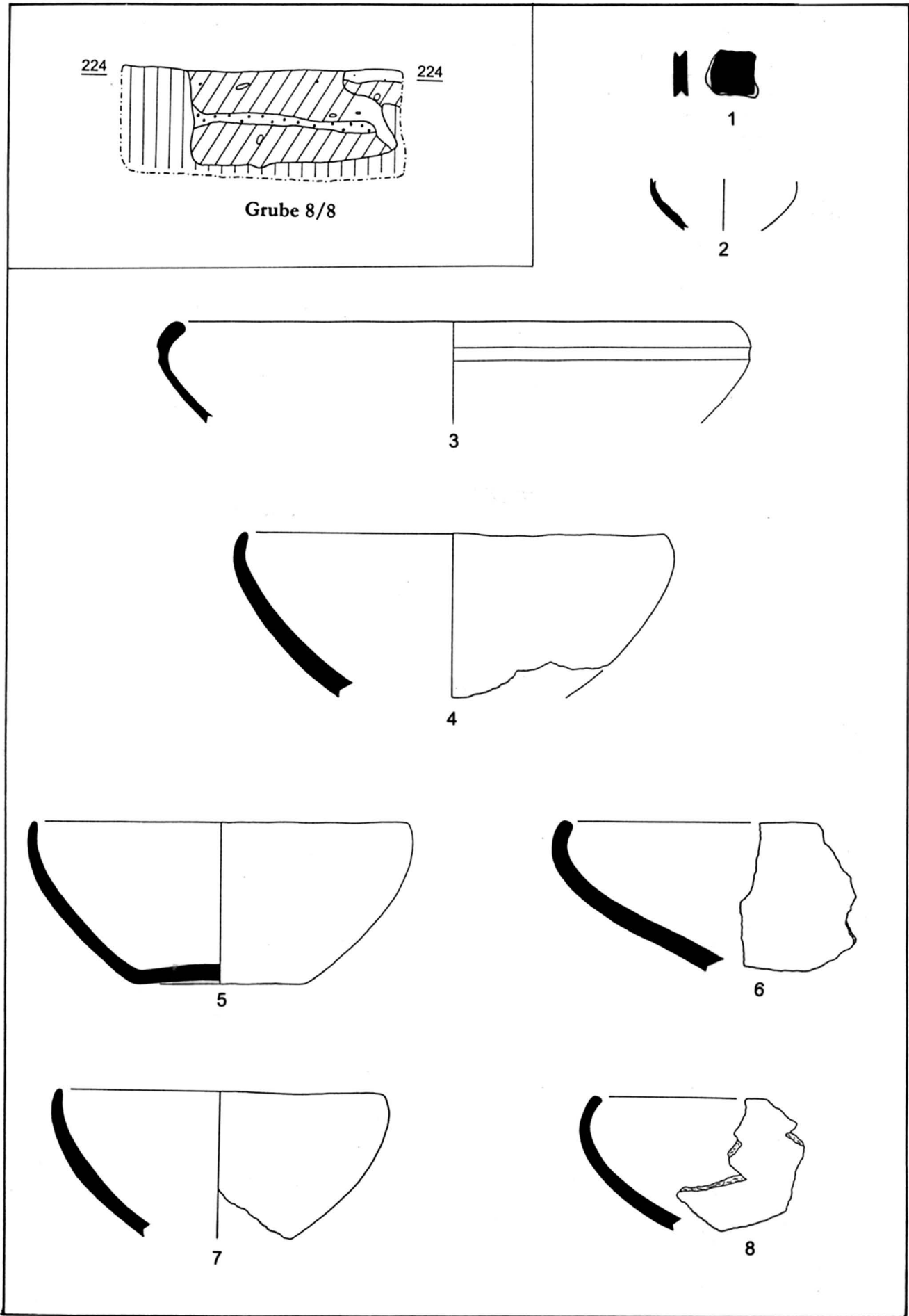
Breisach – Rathausenerweiterung/Tiefgarage.  
Schnitt 8, Grube 5C.



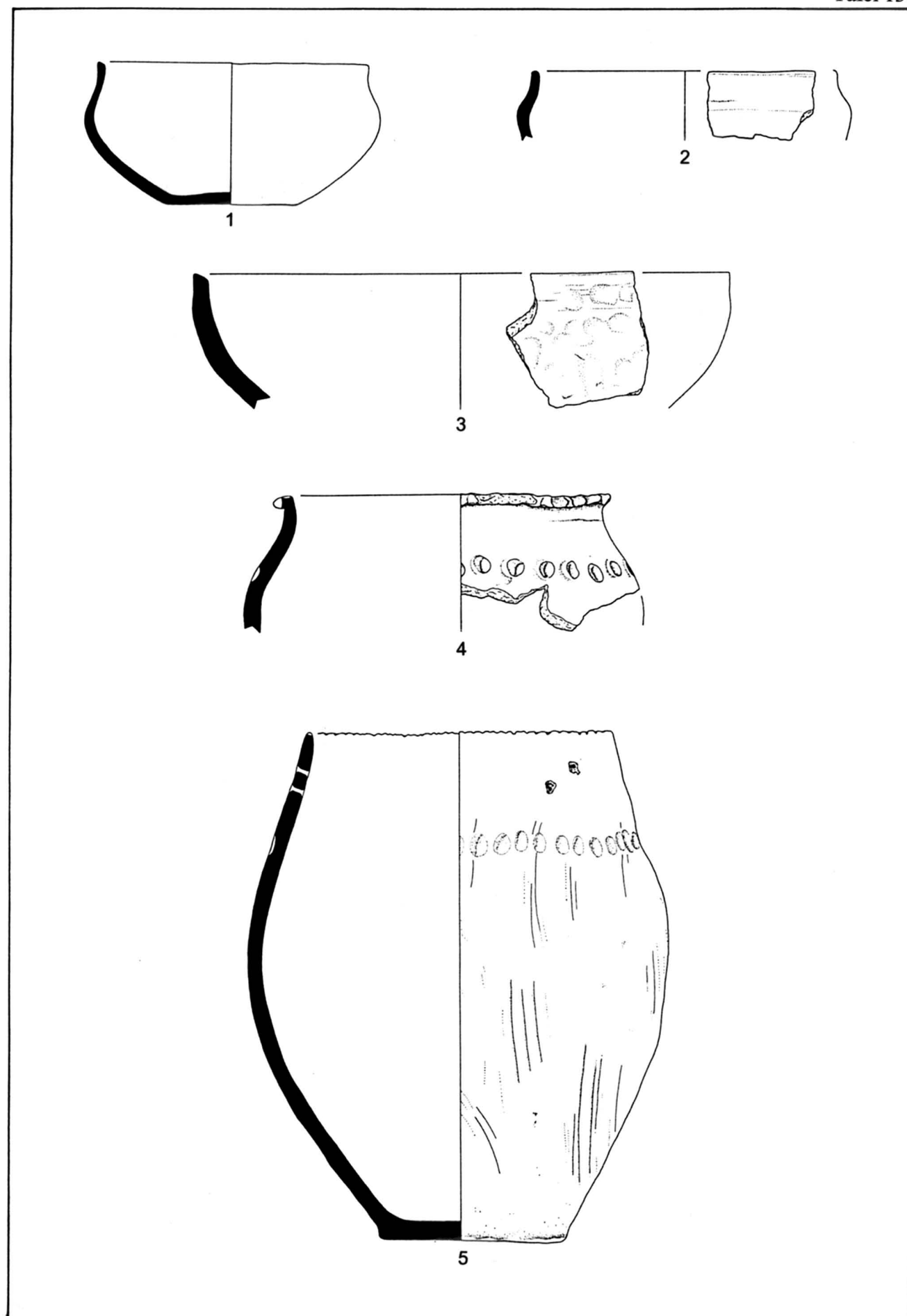
Breisach – Rathausenerweiterung/Tiefgarage.  
Schnitt 8, Grube 5C.



**Breisach – Rathausenerweiterung/Tiefgarage.**  
 Schnitt 8, Grube 6 (1-4), 7B (5) und Befund 5A (6-16).

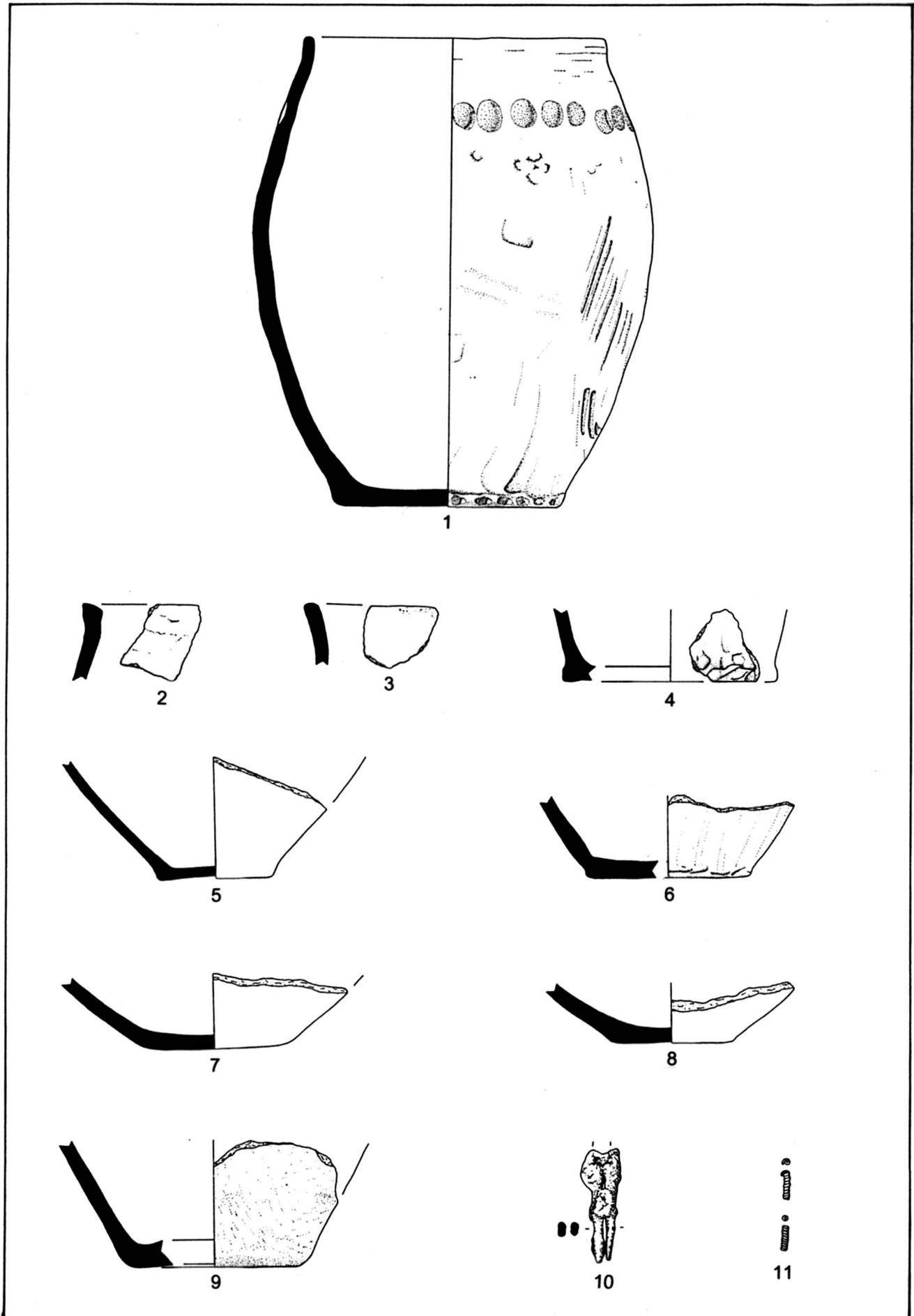


**Breisach – Rathausenerweiterung/Tiefgarage.**  
Schnitt 8, Grube 8.

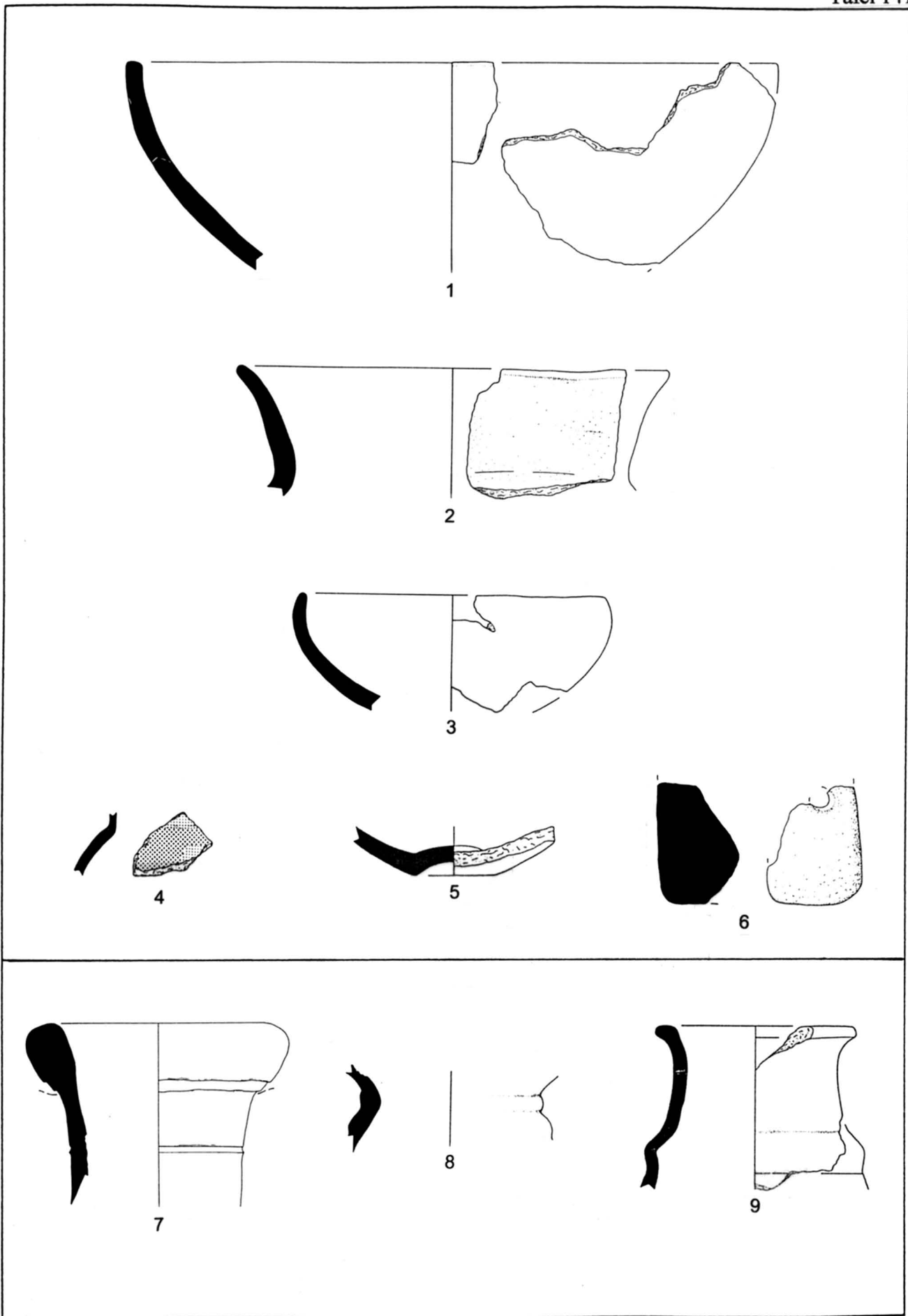


Breisach – Rathausenerweiterung/Tiefgarage.  
Schnitt 8, Grube 8.





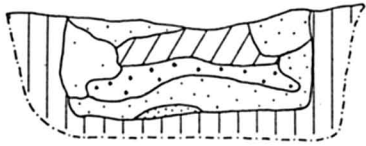
Breisach – Rathausenerweiterung/Tiefgarage.  
Schnitt 8, Grube 8.



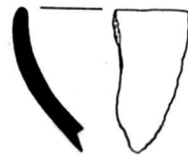
**Breisach – Rathausenerweiterung/Tiefgarage.**  
 Schnitt 8, Befund 6 aus Profil 4 (1-6) und Lesefunde (7-9).

224

224



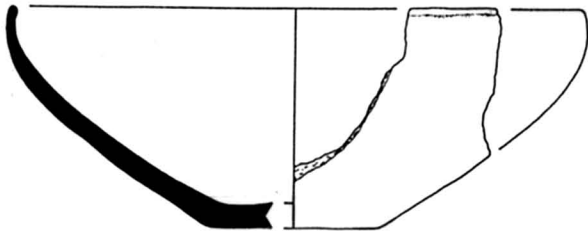
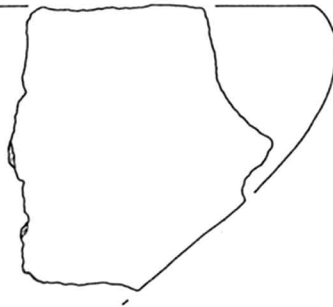
Grube 9/4



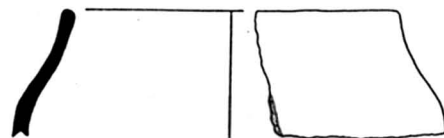
1



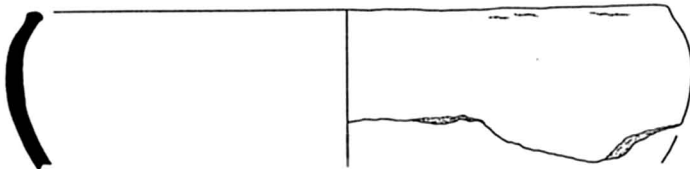
2



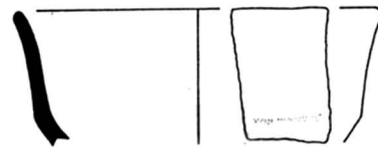
3



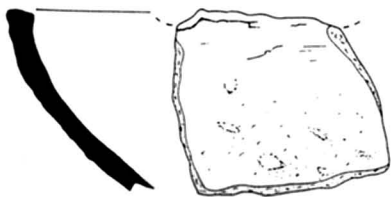
5



4



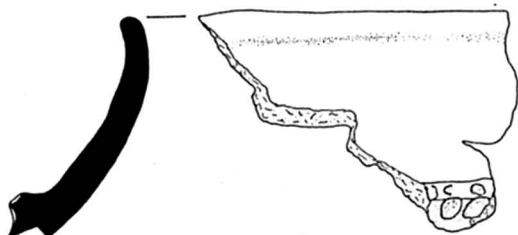
6



7



8



9


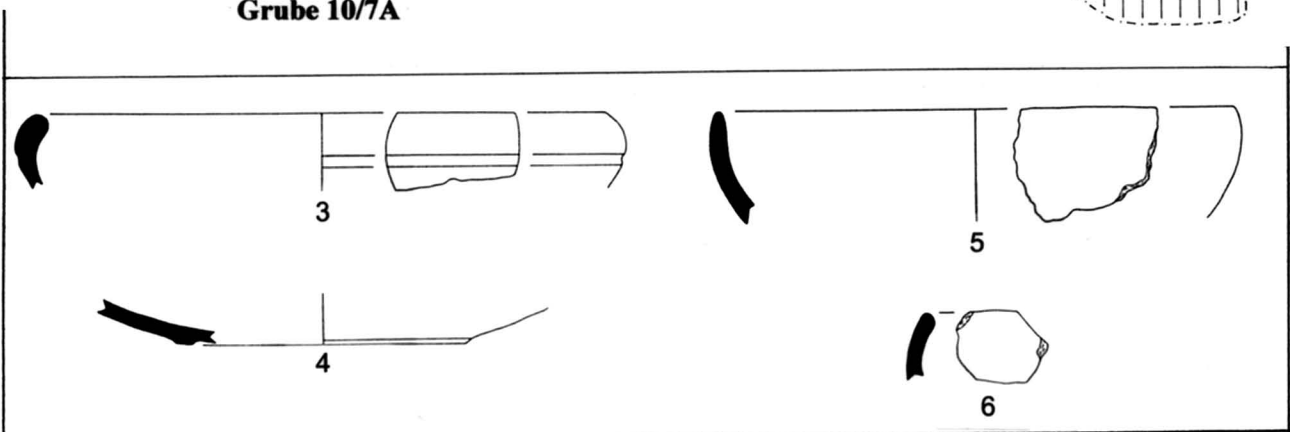
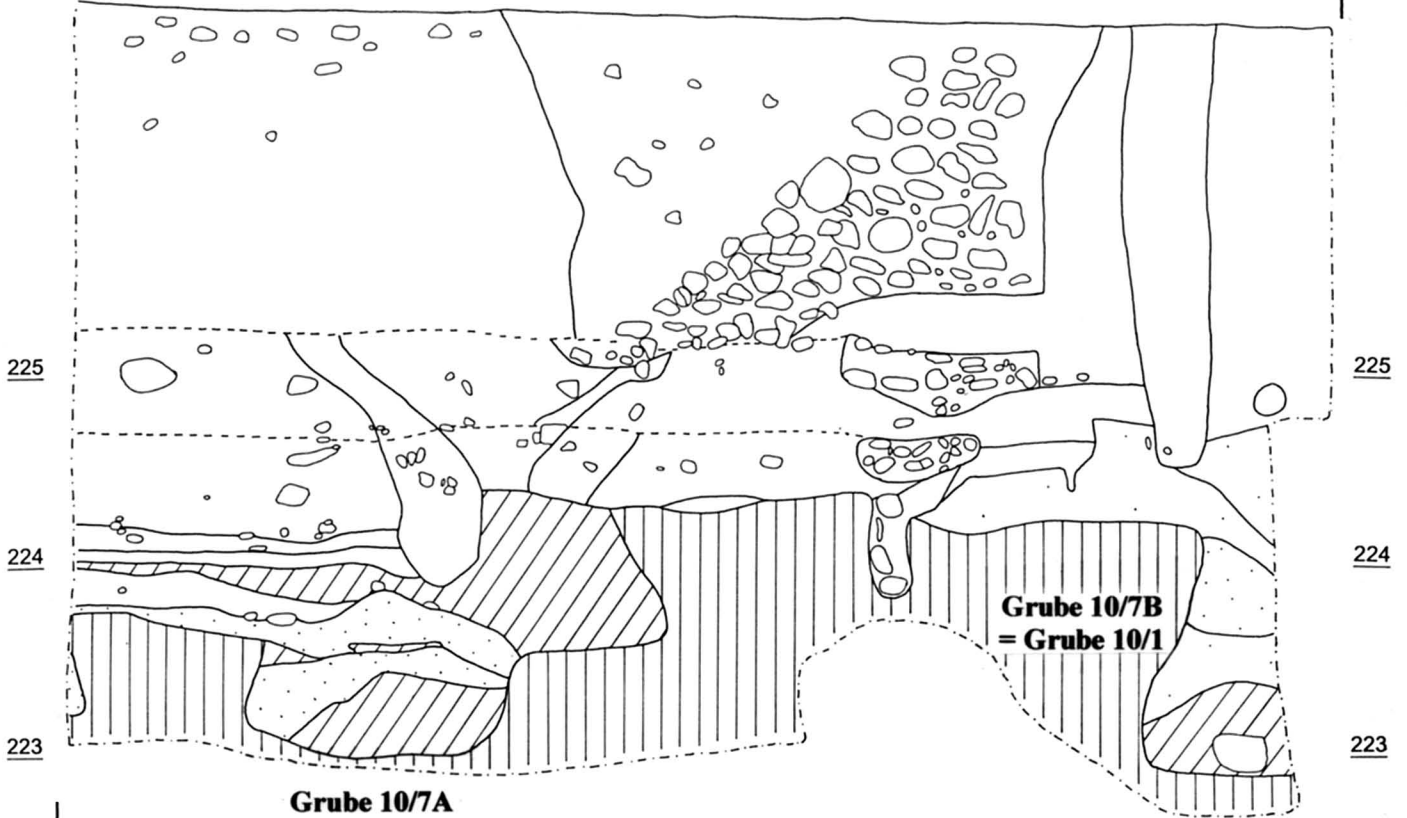
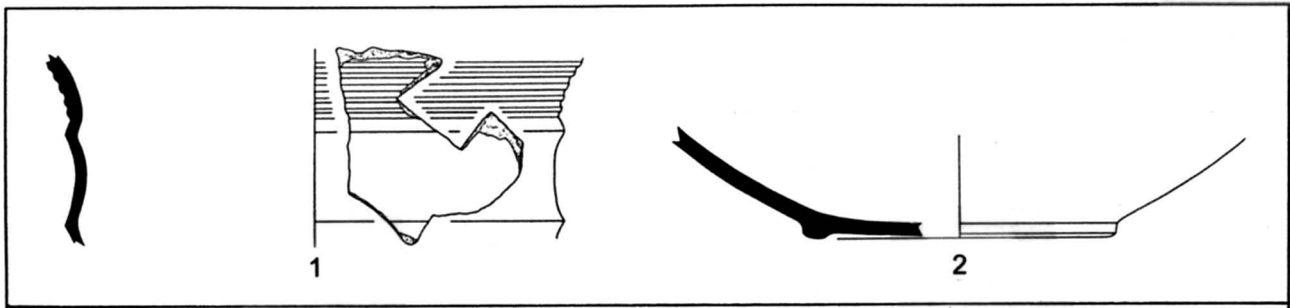


10

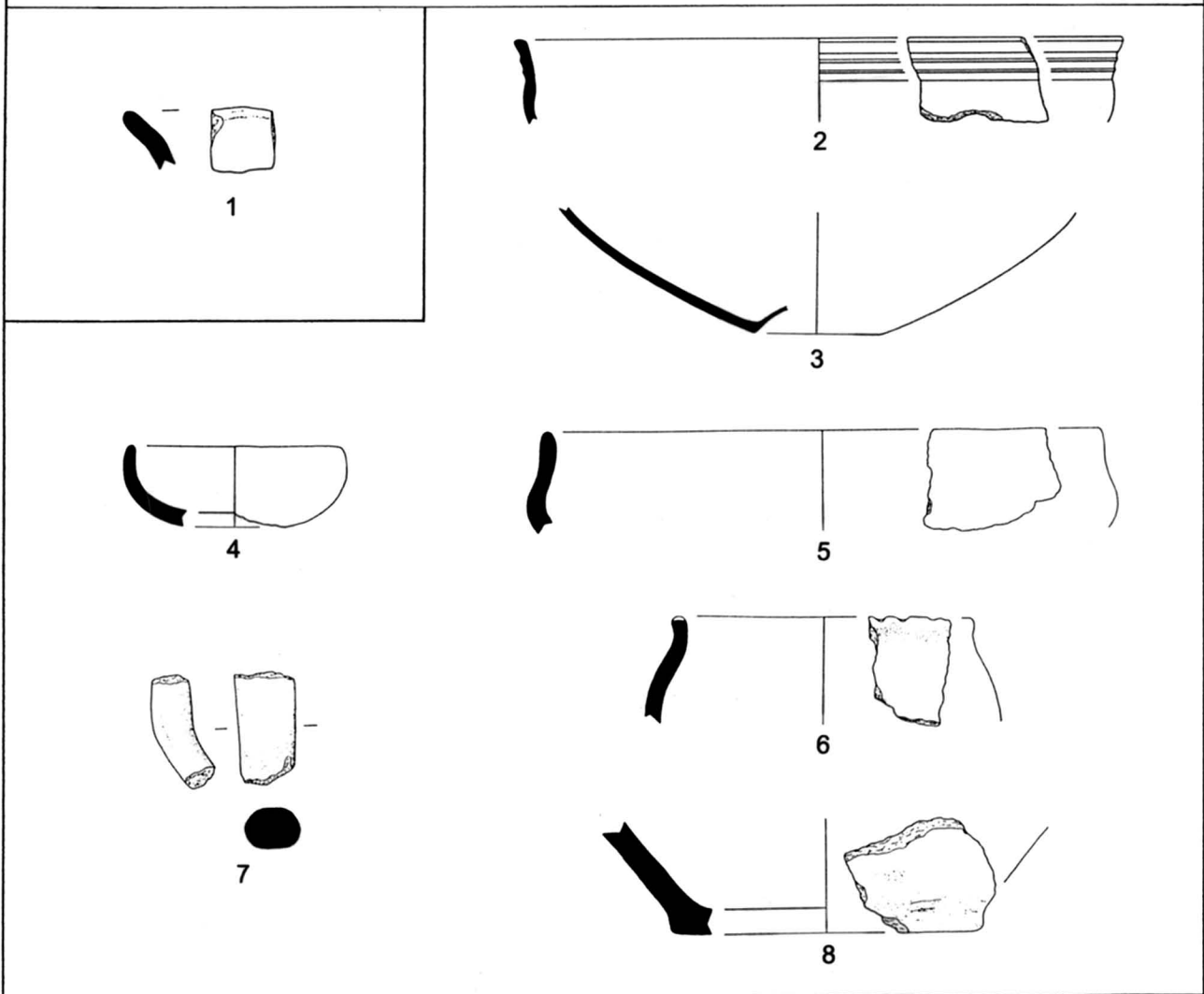
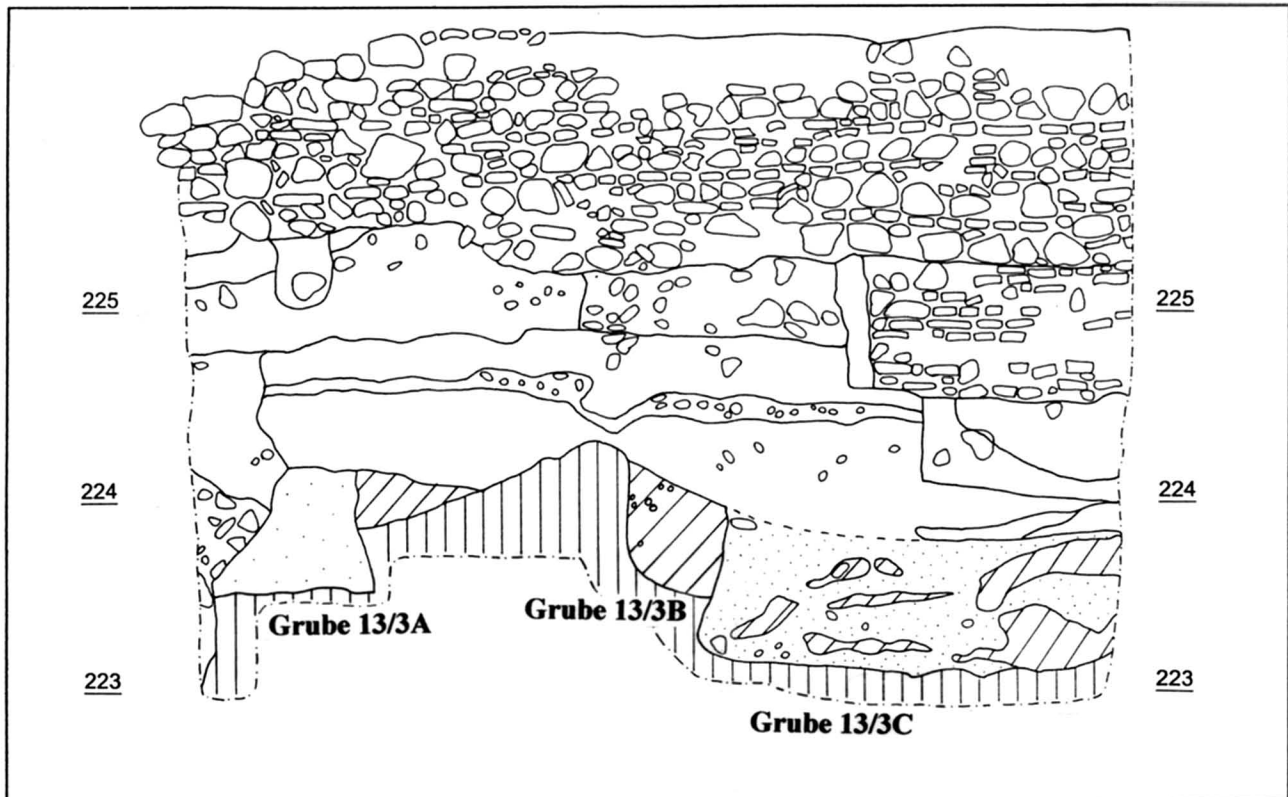


11

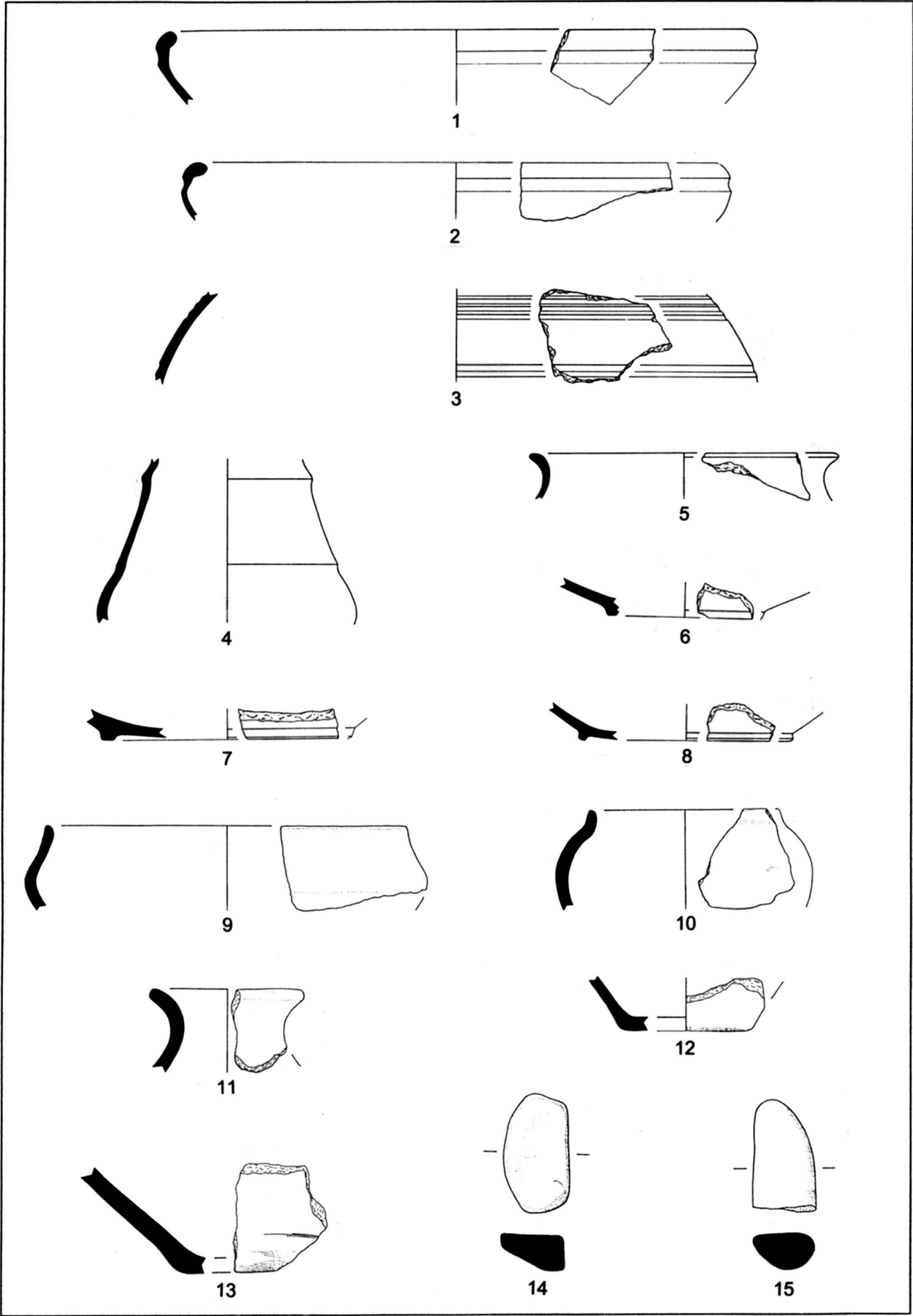
Breisach – Rathausenerweiterung/Tiefgarage.  
Schnitt 9, Grube 4.



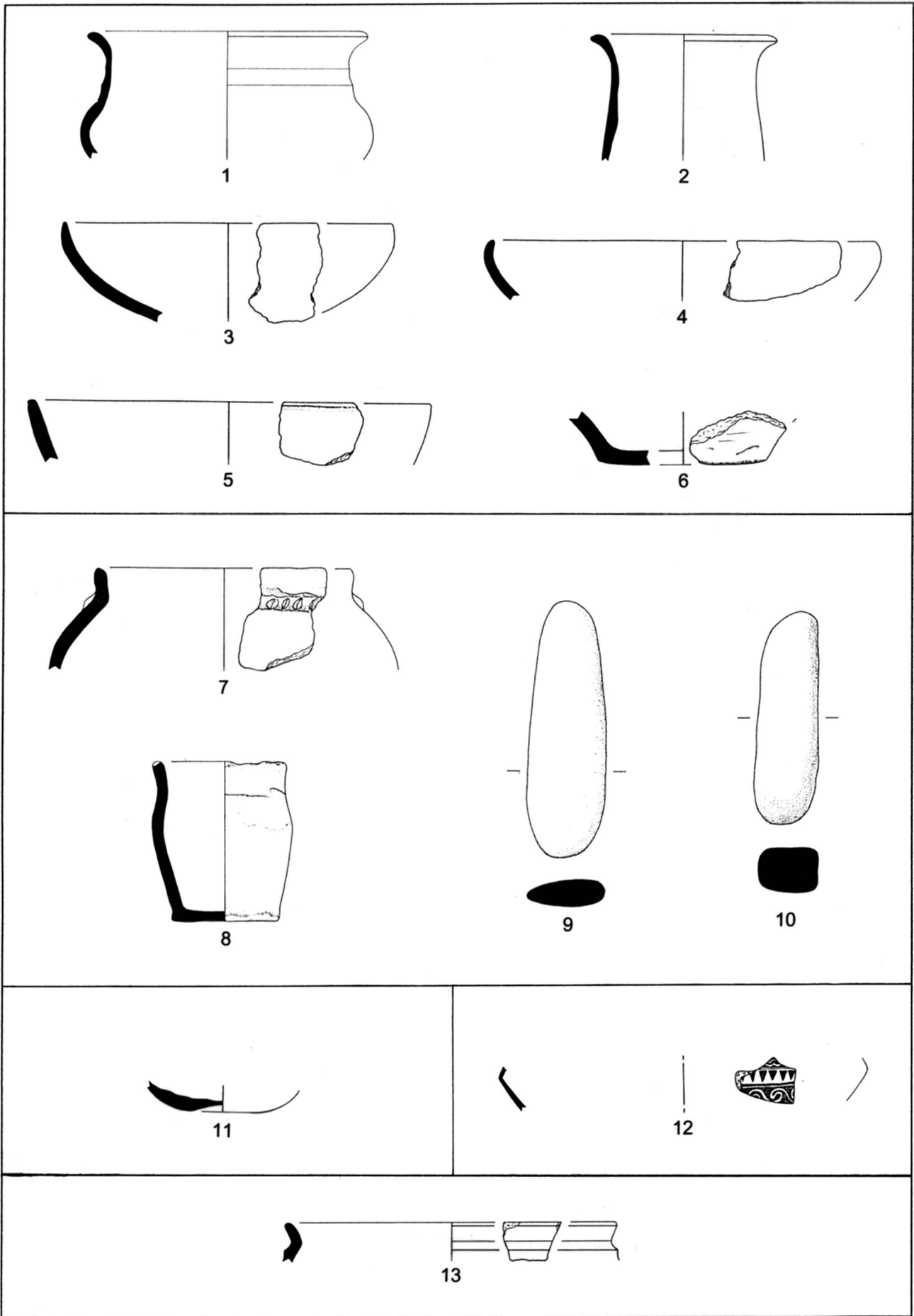
**Breisach – Rathausenerweiterung/Tiefgarage.**  
 Schnitt 9, Befund 2 (1-2). Schnitt 10, Grube 1 (3-6) und Lesefunde (7-8).



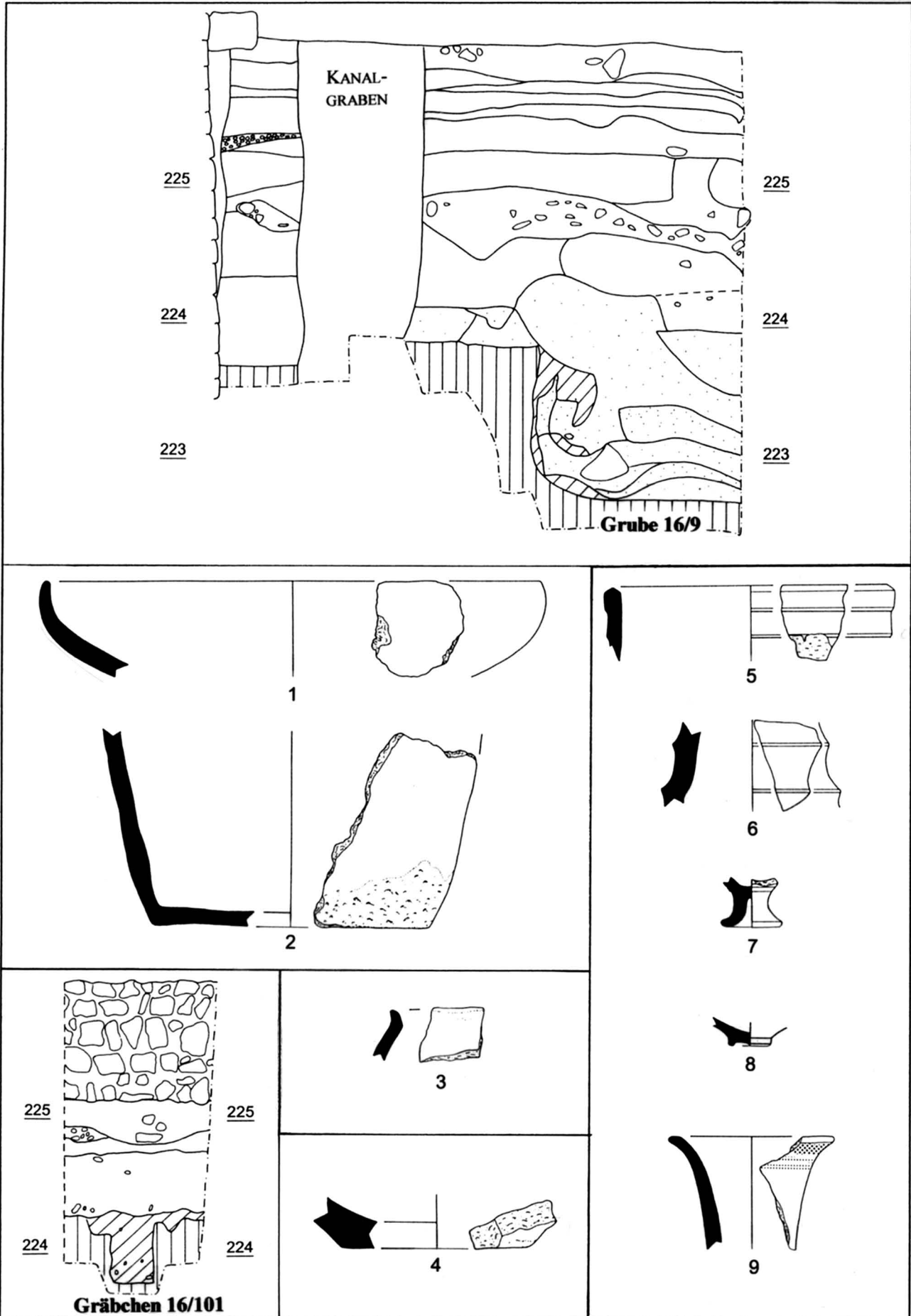
**Breisach – Rathausenerweiterung/Tiefgarage.**  
 Schnitt 13, Grube 3A (1) und 3B (2-8).



**Breisach – Rathausenerweiterung/Tiefgarage.**  
Schnitt 13, Grube 3C.



**Breisach – Rathausenerweiterung/Tiefgarage.**  
 Schnitt 13, Grube im Nordprofil (1-6) und Lesefunde (7-12).  
 Schnitt 14, Lesefund (13).



**Breisach – Rathausenerweiterung/Tiefgarage.**  
 Schnitt 16, Grube 9 (1-2), Gräbchen 94a (3) und 101 (4), und Lesefunde (5-9).

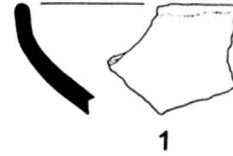


224

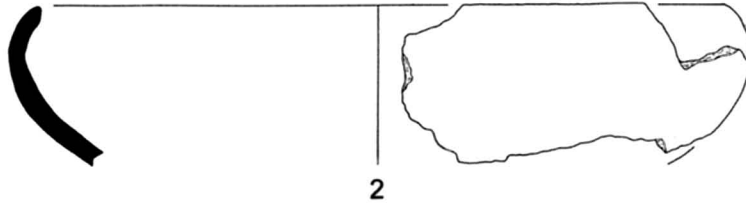
224



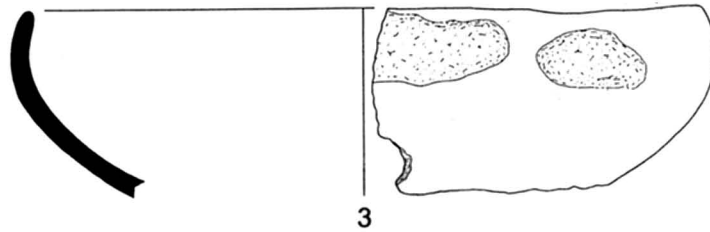
Grube 17/5



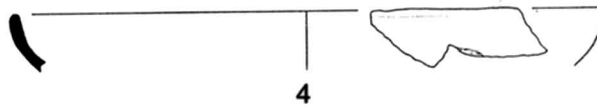
1



2



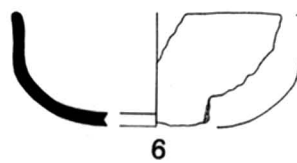
3



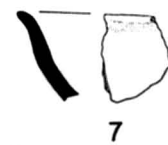
4



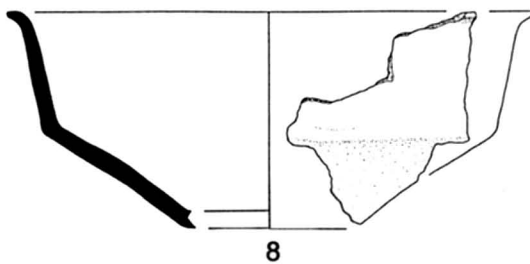
5



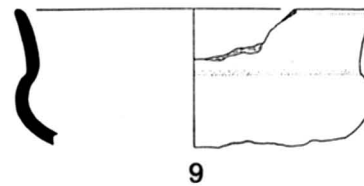
6



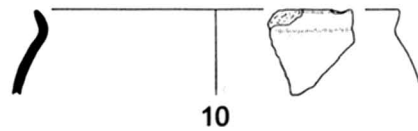
7



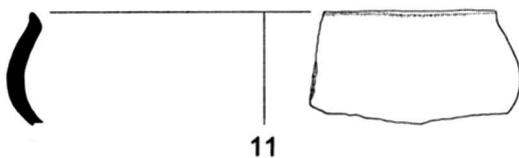
8



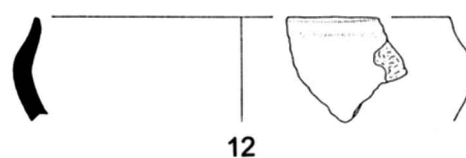
9



10




11

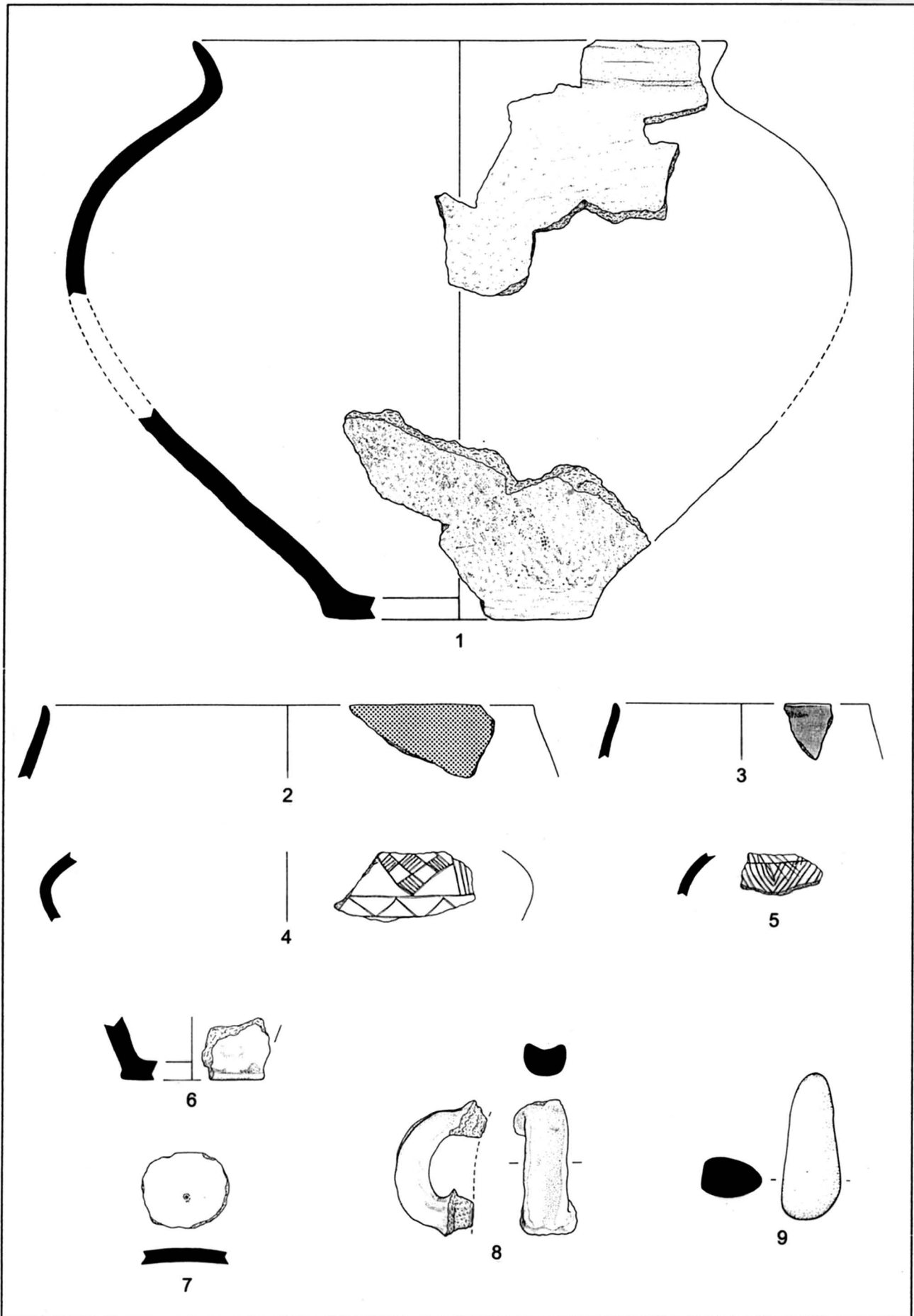


12

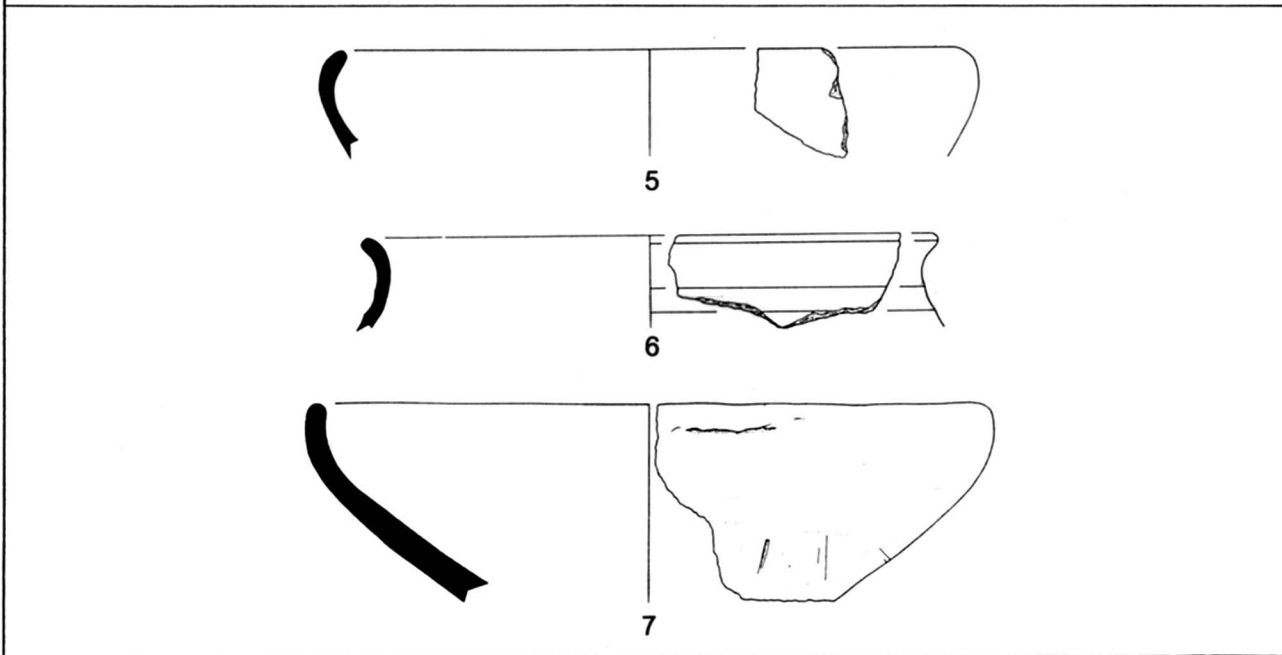
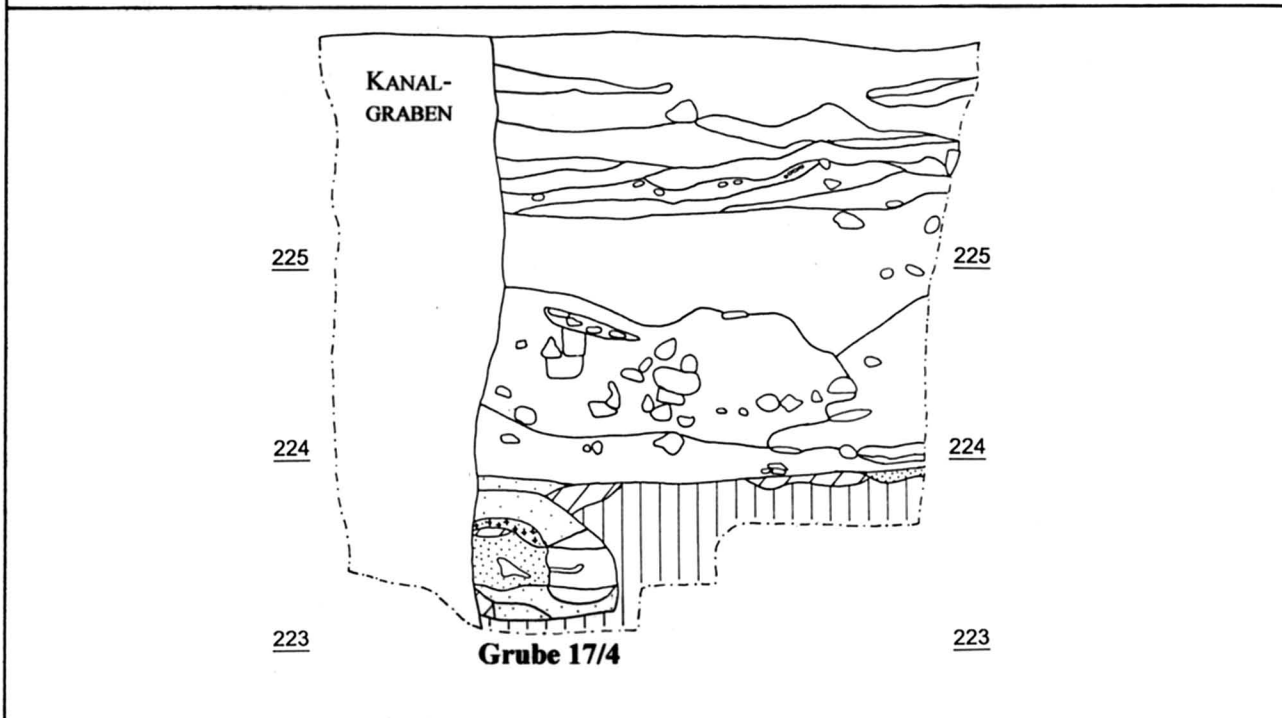
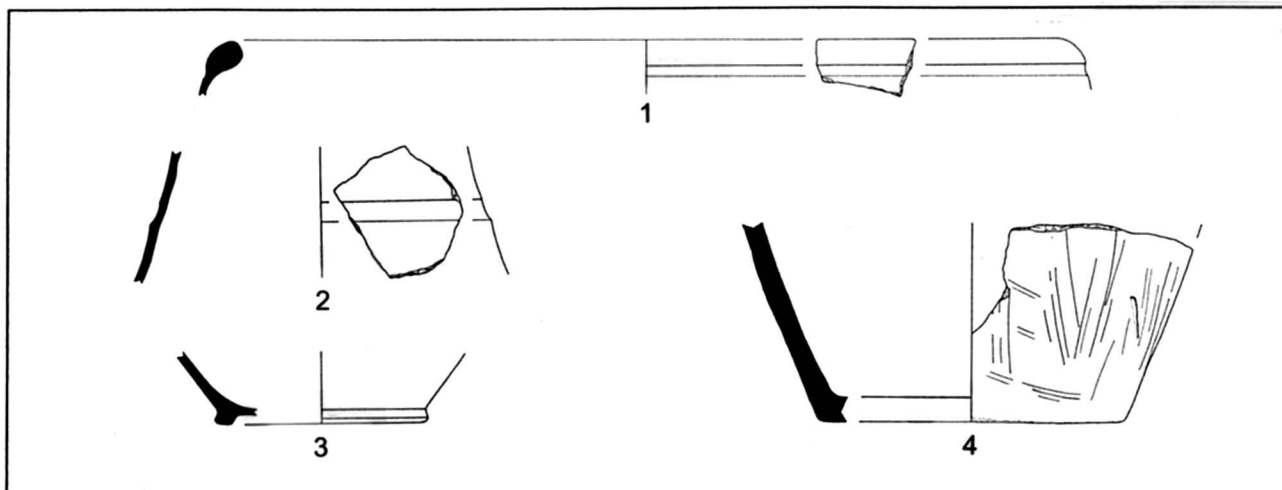
Breisach – Rathausenerweiterung/Tiefgarage.  
Schnitt 17, Gruben 2.



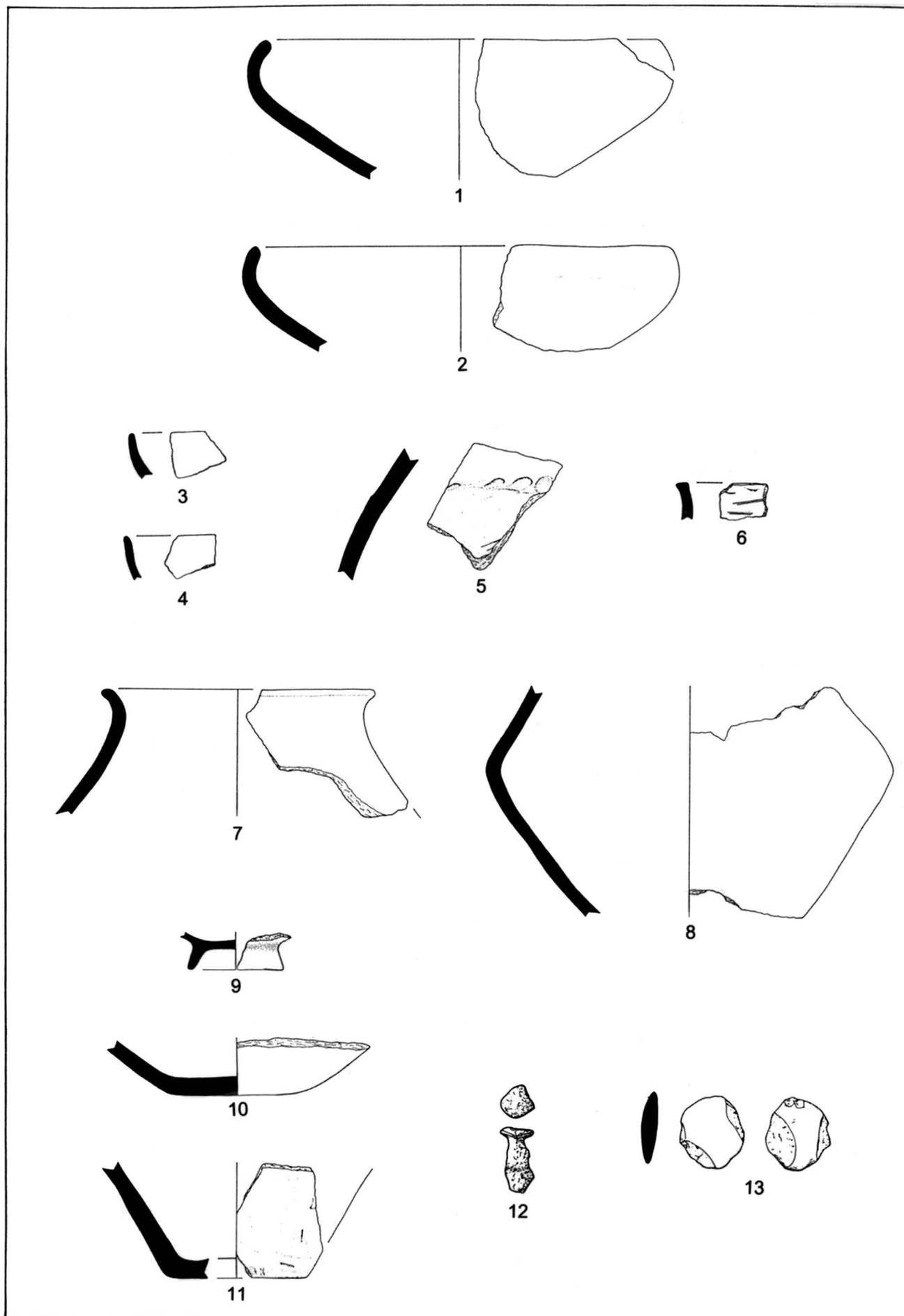
Breisach – Rathausenerweiterung/Tiefgarage.  
Schnitt 17, Gruben 2.



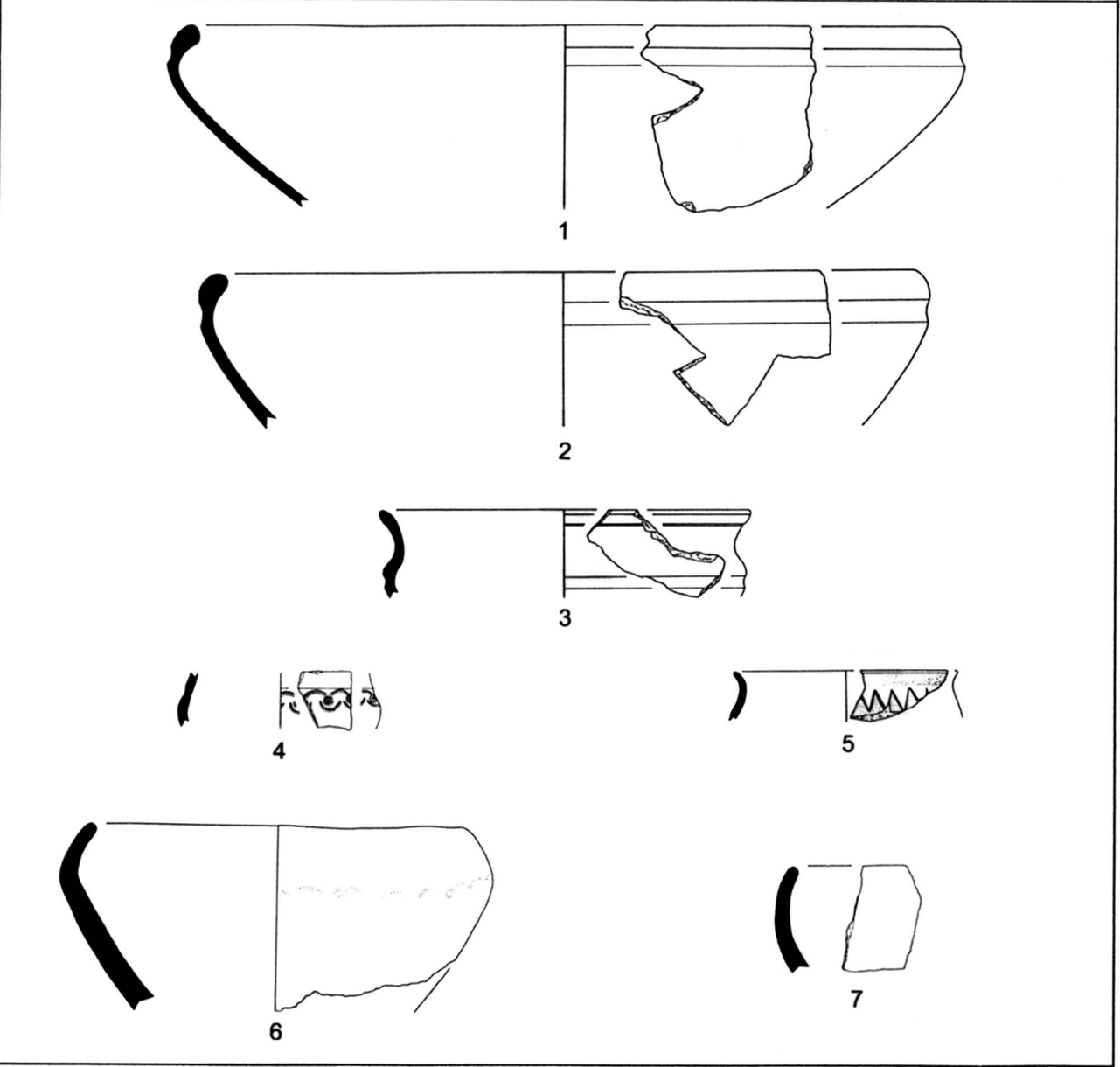
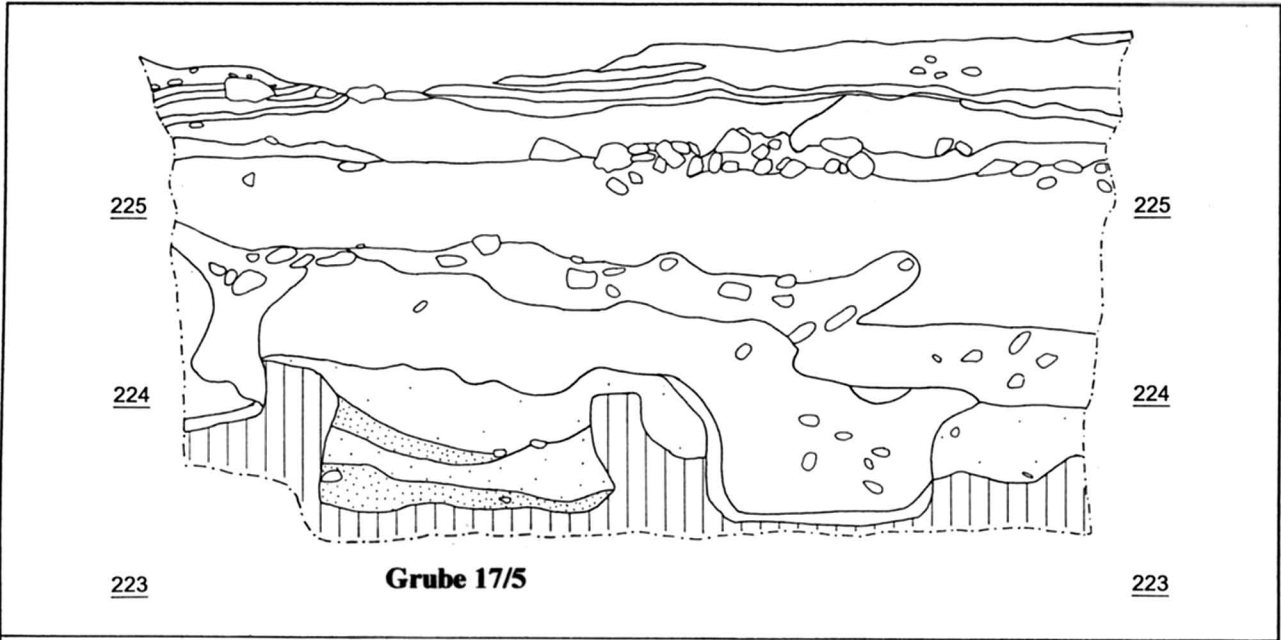
**Breisach – Rathausenerweiterung/Tiefgarage.**  
 Schnitt 17, Gruben 2. 1: M.1:4.



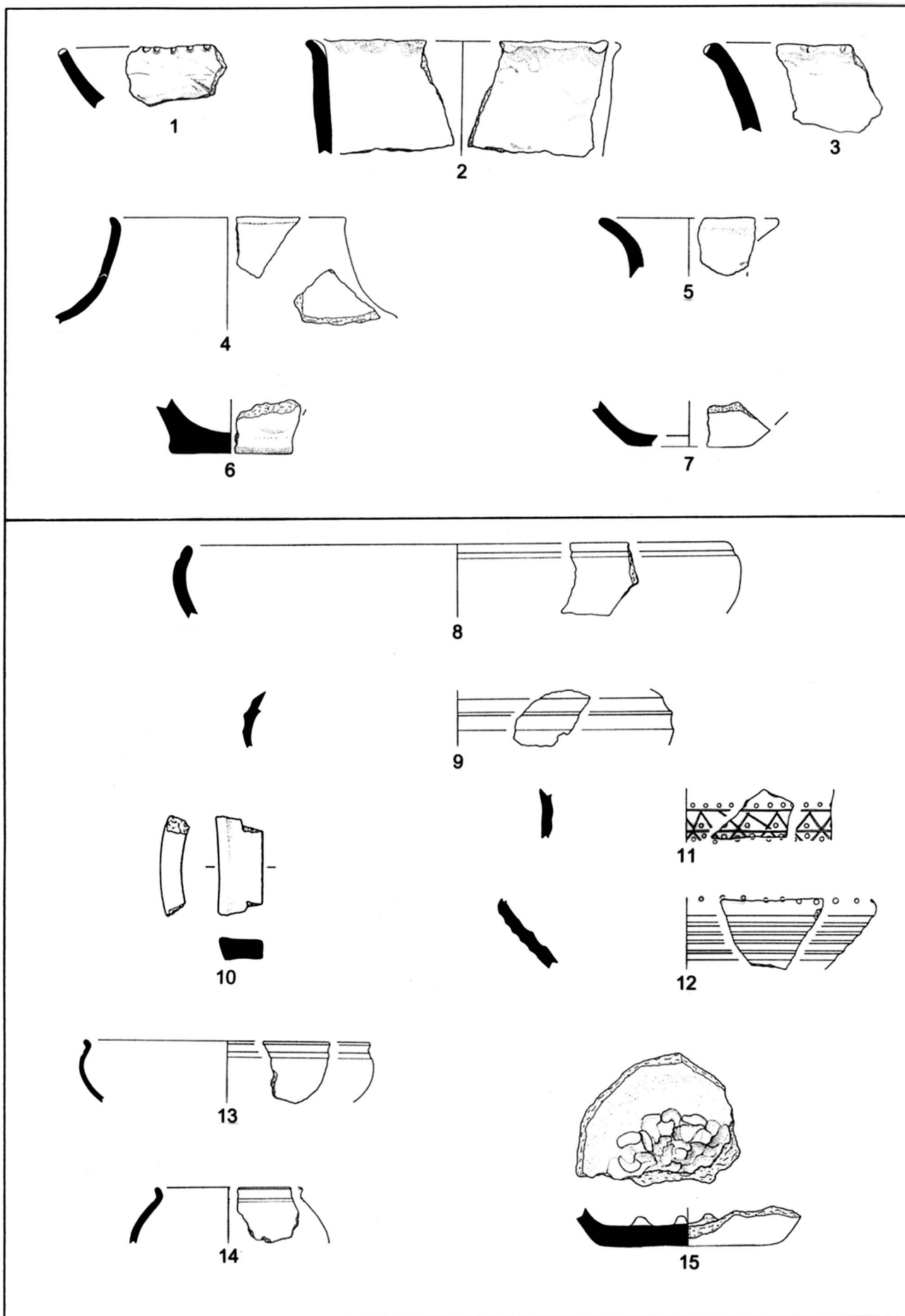
**Breisach – Rathausenerweiterung/Tiefgarage.**  
Schnitt 17, Grube 3 (1-4) und Grube 4 (5-7).



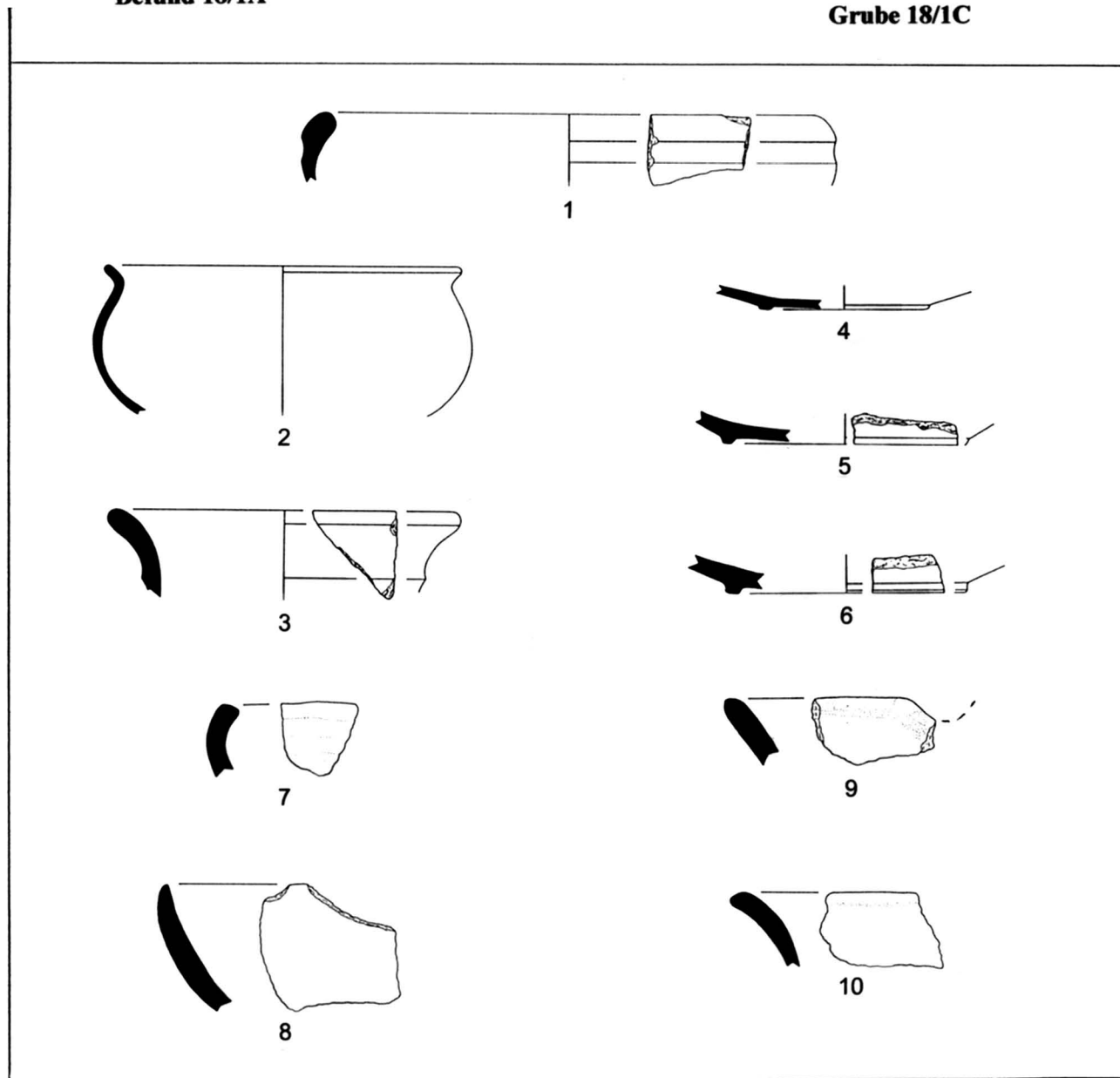
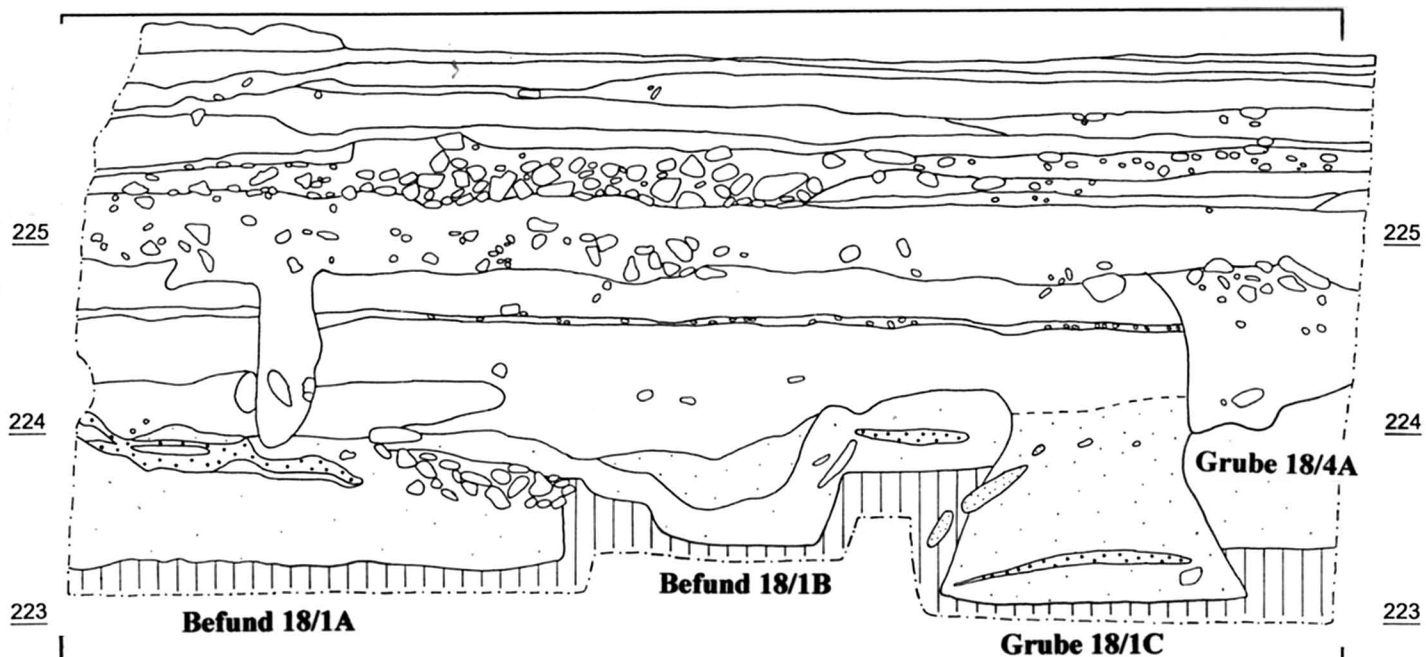
Breisach – Rathausenerweiterung/Tiefgarage.  
Schnitt 17, Grube 4.



**Breisach – Rathausenerweiterung/Tiefgarage.**  
Schnitt 17, Grube 5.

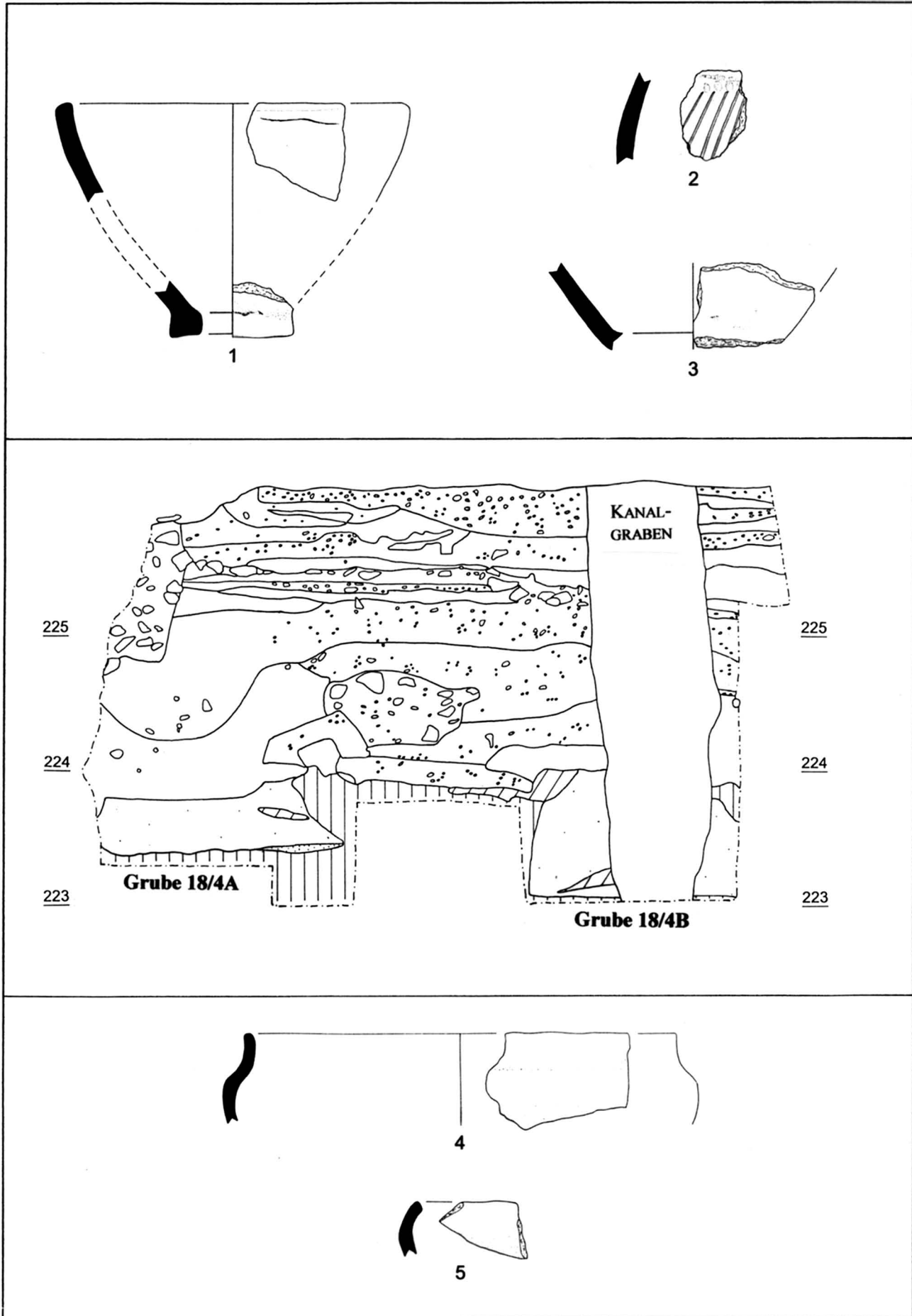


**Breisach – Rathausenerweiterung/Tiefgarage.**  
 Schnitt 17, Grube 5 (1-7) und Lesefunde (8-15).

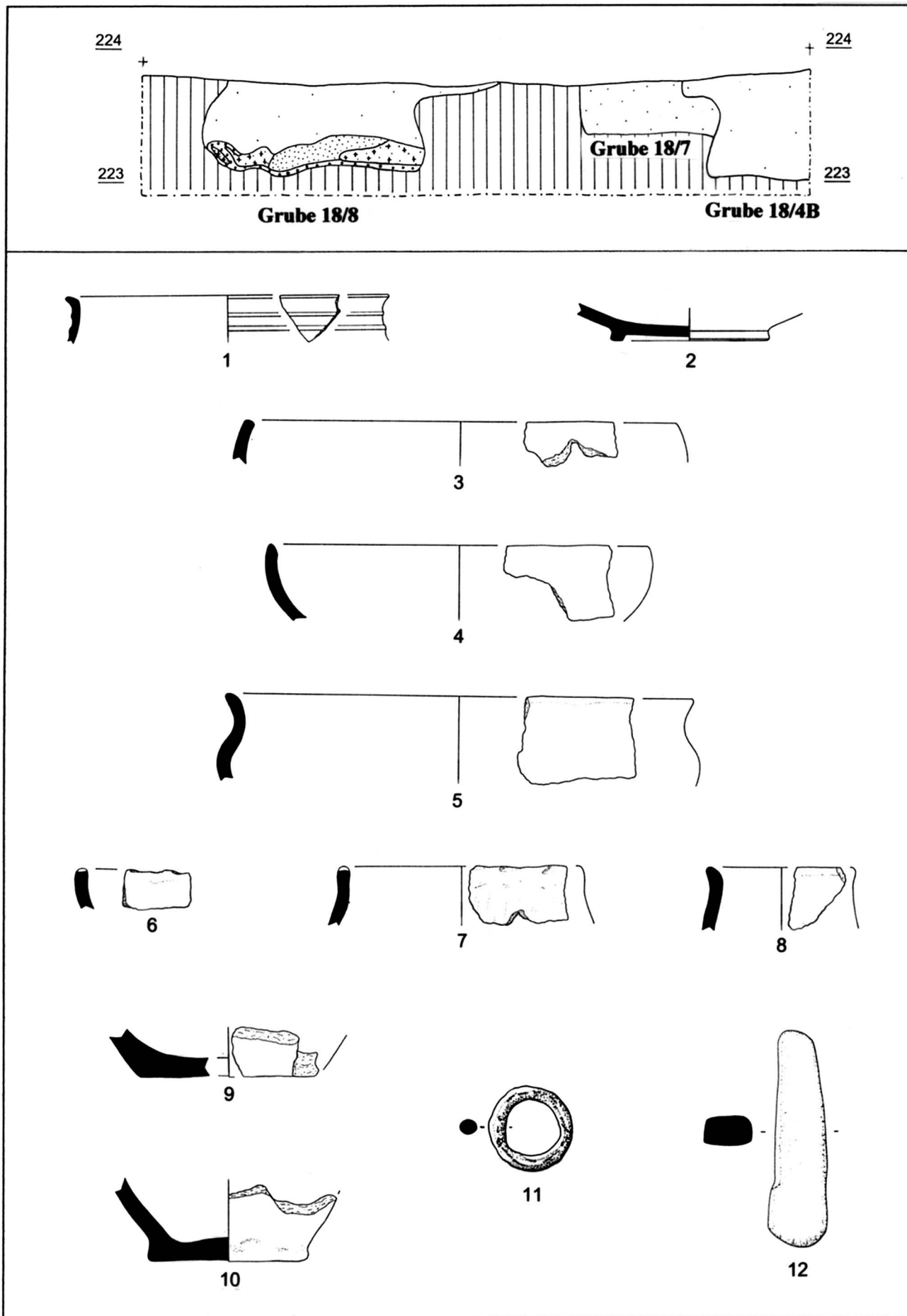


Breisach – Rathausenerweiterung/Tiefgarage.  
Schnitt 18, Grube 1C.

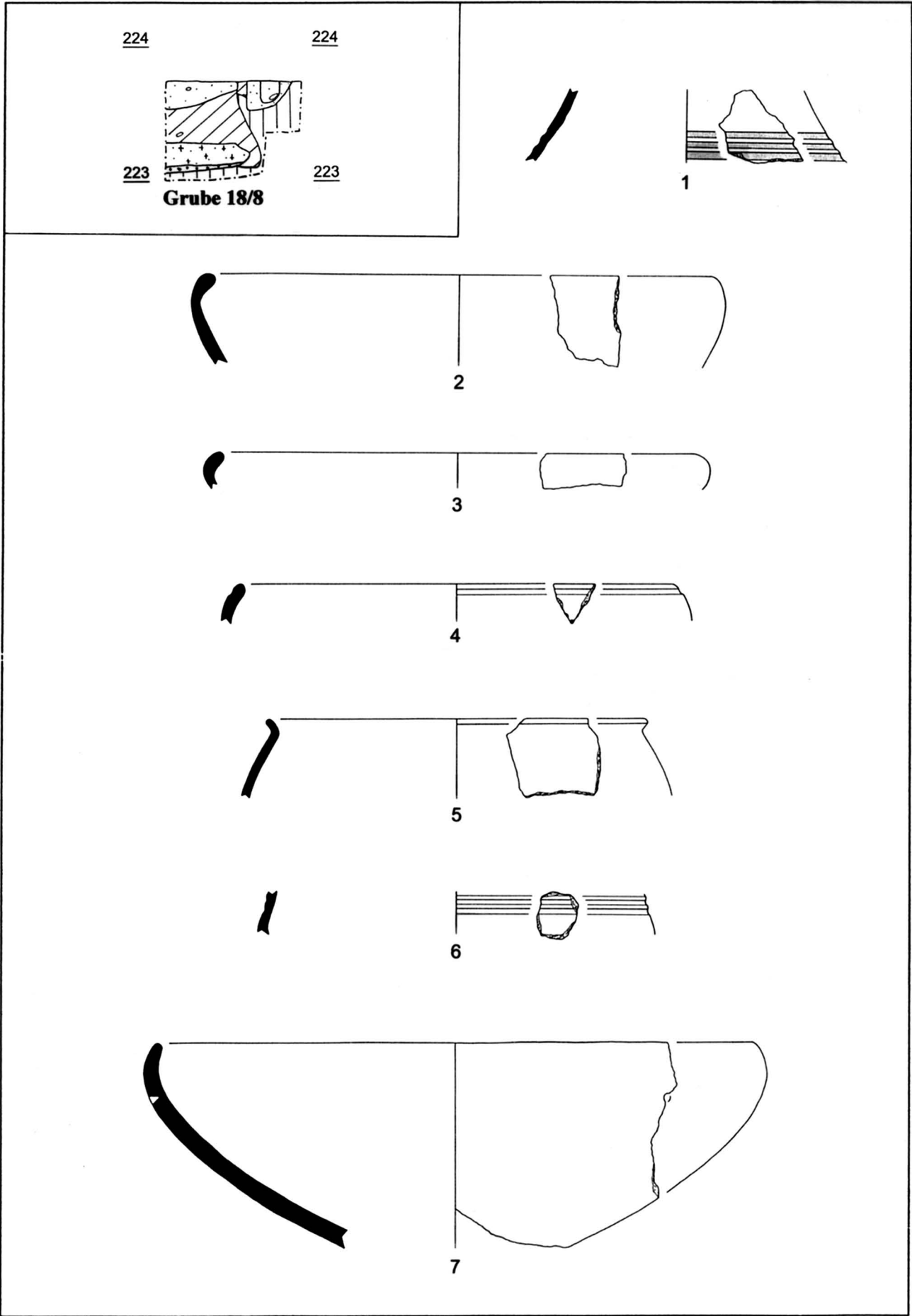




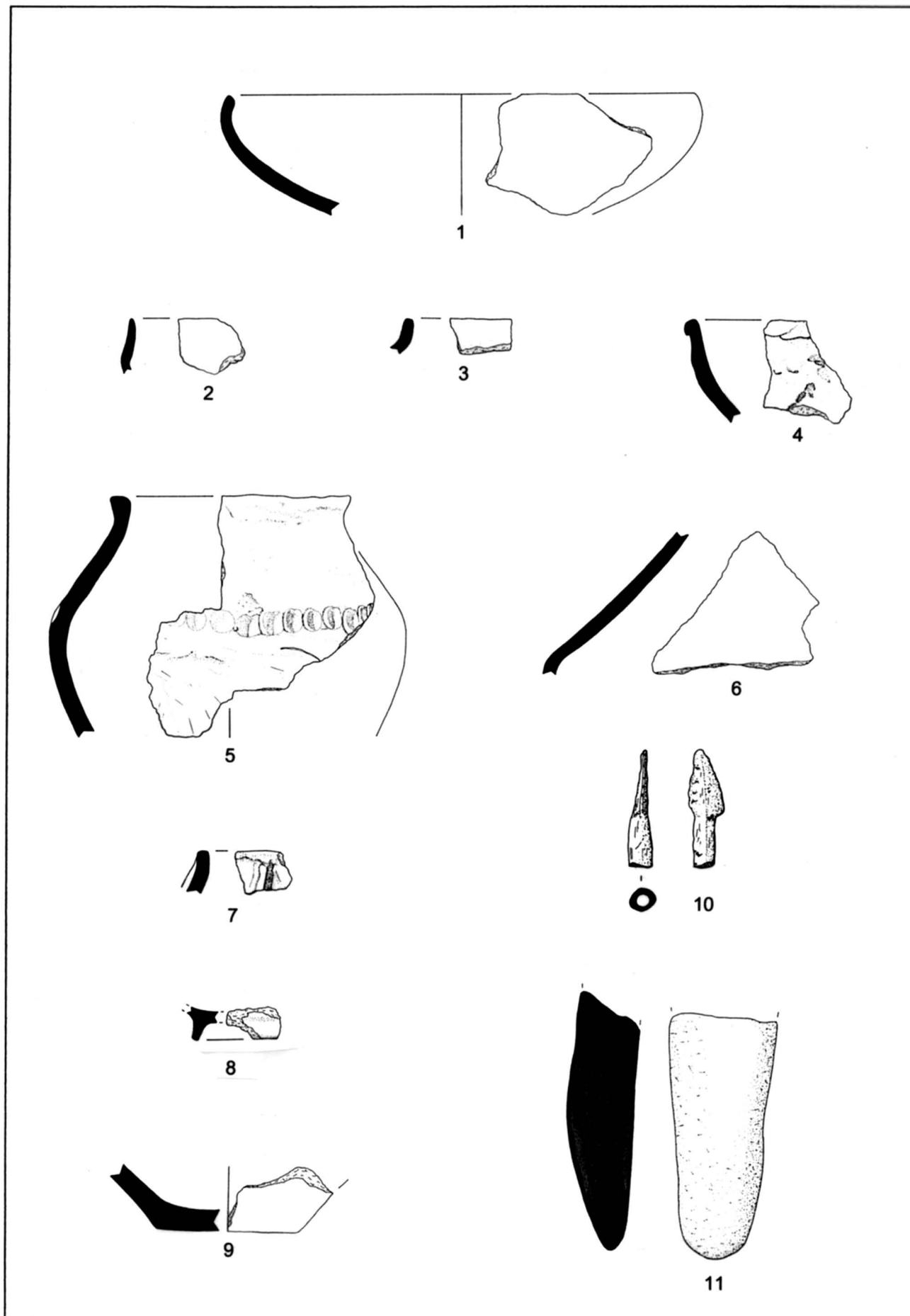
**Breisach – Rathausenerweiterung/Tiefgarage.**  
 Schnitt 18, Grube 1C (1-3) und 4A (4-5).



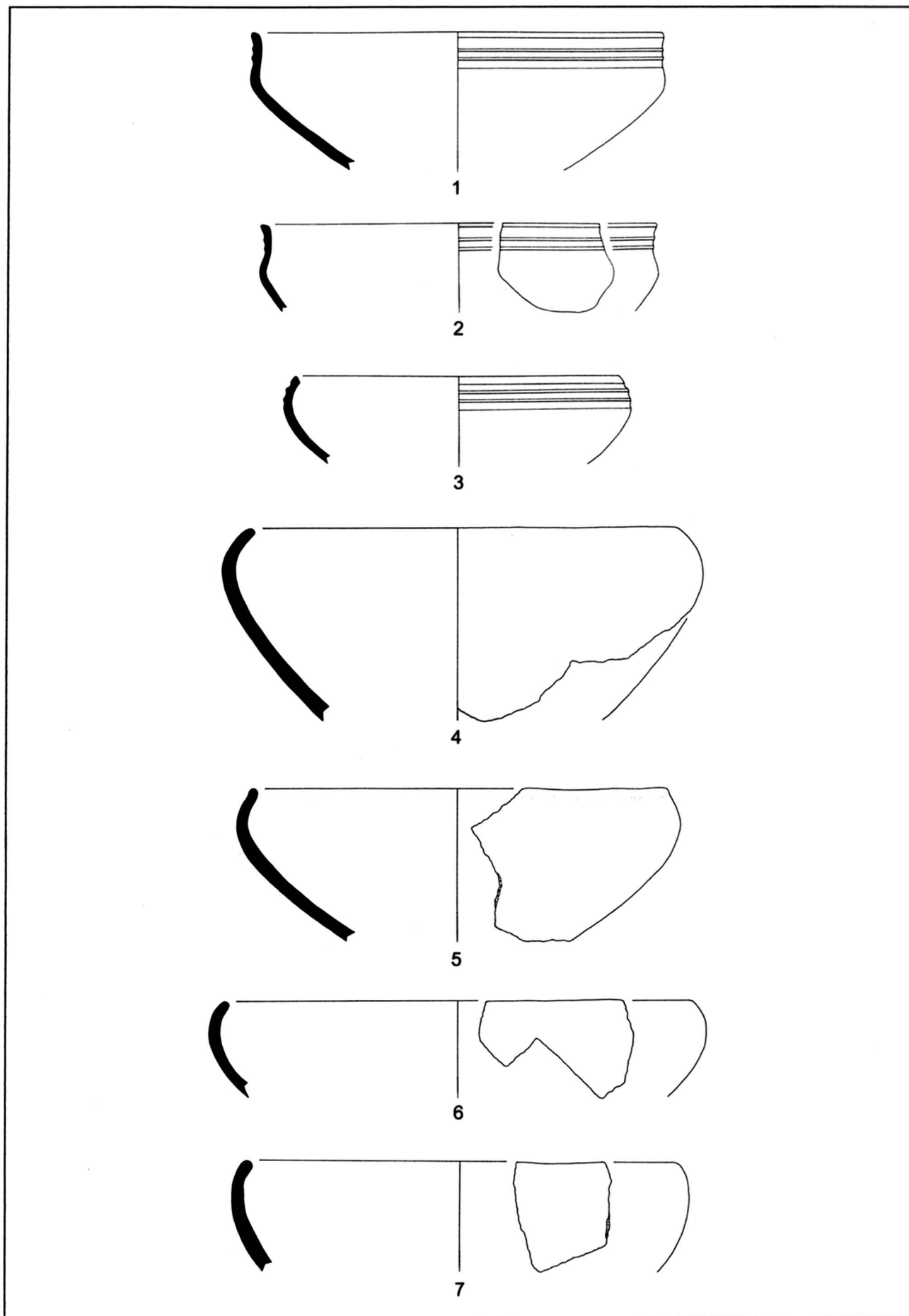
**Breisach – Rathausenerweiterung/Tiefgarage.**  
Schnitt 18, Grube 7.



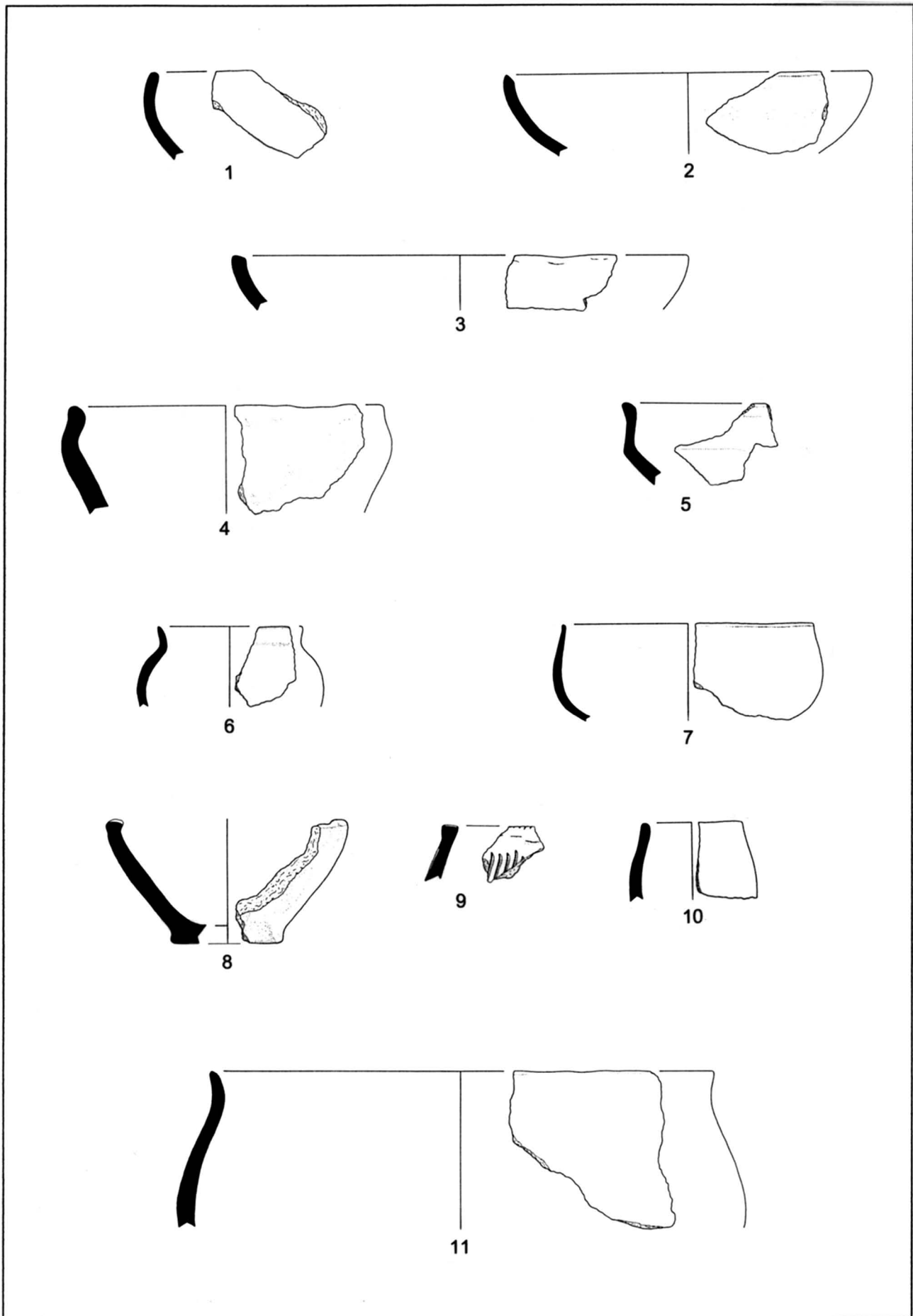
**Breisach – Rathausenerweiterung/Tiefgarage.**  
Schnitt 18, Grube 8.



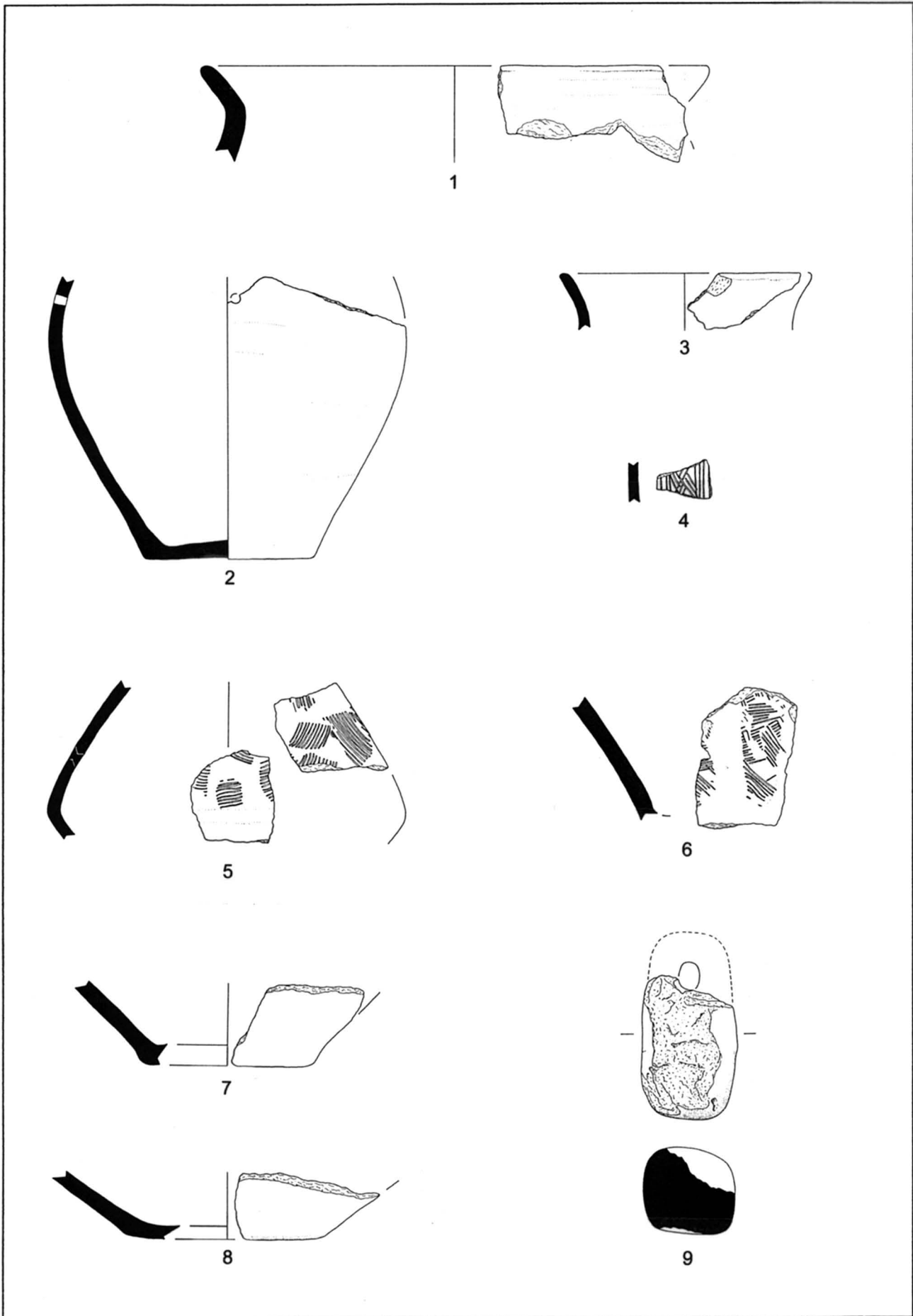
**Breisach – Rathausenerweiterung/Tiefgarage.**  
Schnitt 18, Grube 8.



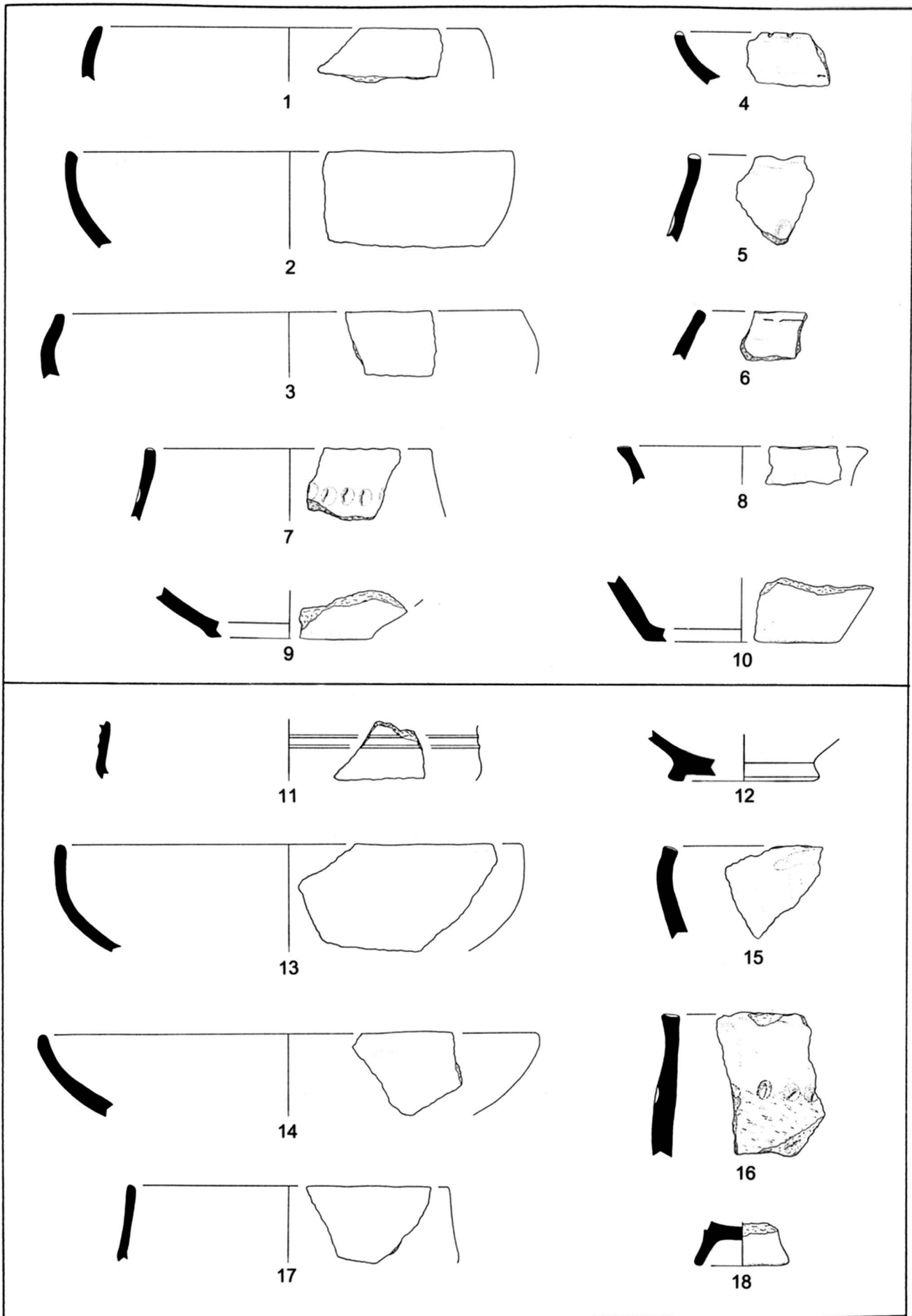
Breisach – Rathausenerweiterung/Tiefgarage.  
Schnitt 18, Befund 1A.



**Breisach – Rathausenerweiterung/Tiefgarage.**  
Schnitt 18, Befund 1A.

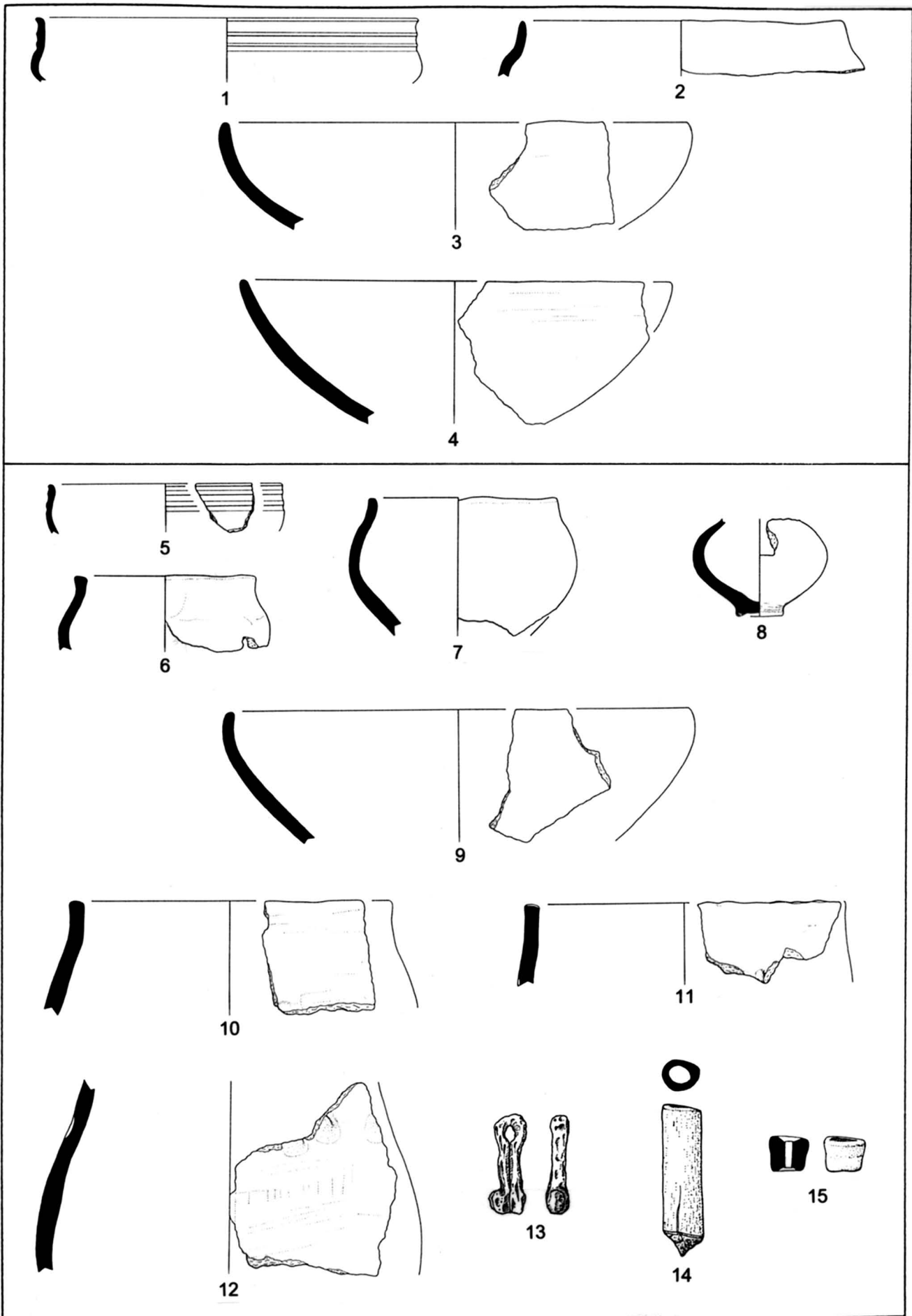


Breisach – Rathausenerweiterung/Tiefgarage.  
Schnitt 18, Befund 1A.

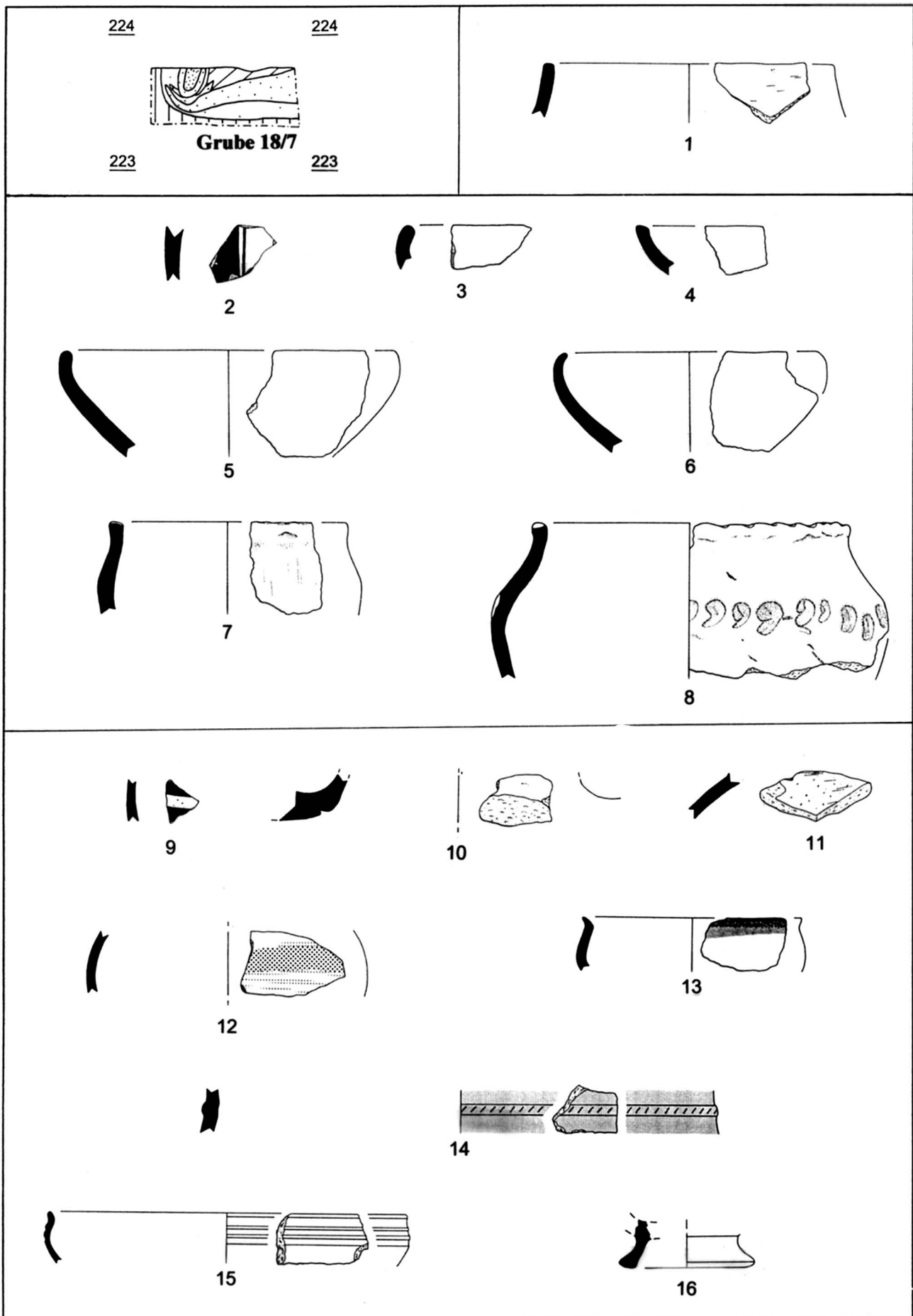


**Breisach – Rathausenerweiterung/Tiefgarage.**  
 Schnitt 18, Befund 1B (1-10) und Befund 2 (11-18).



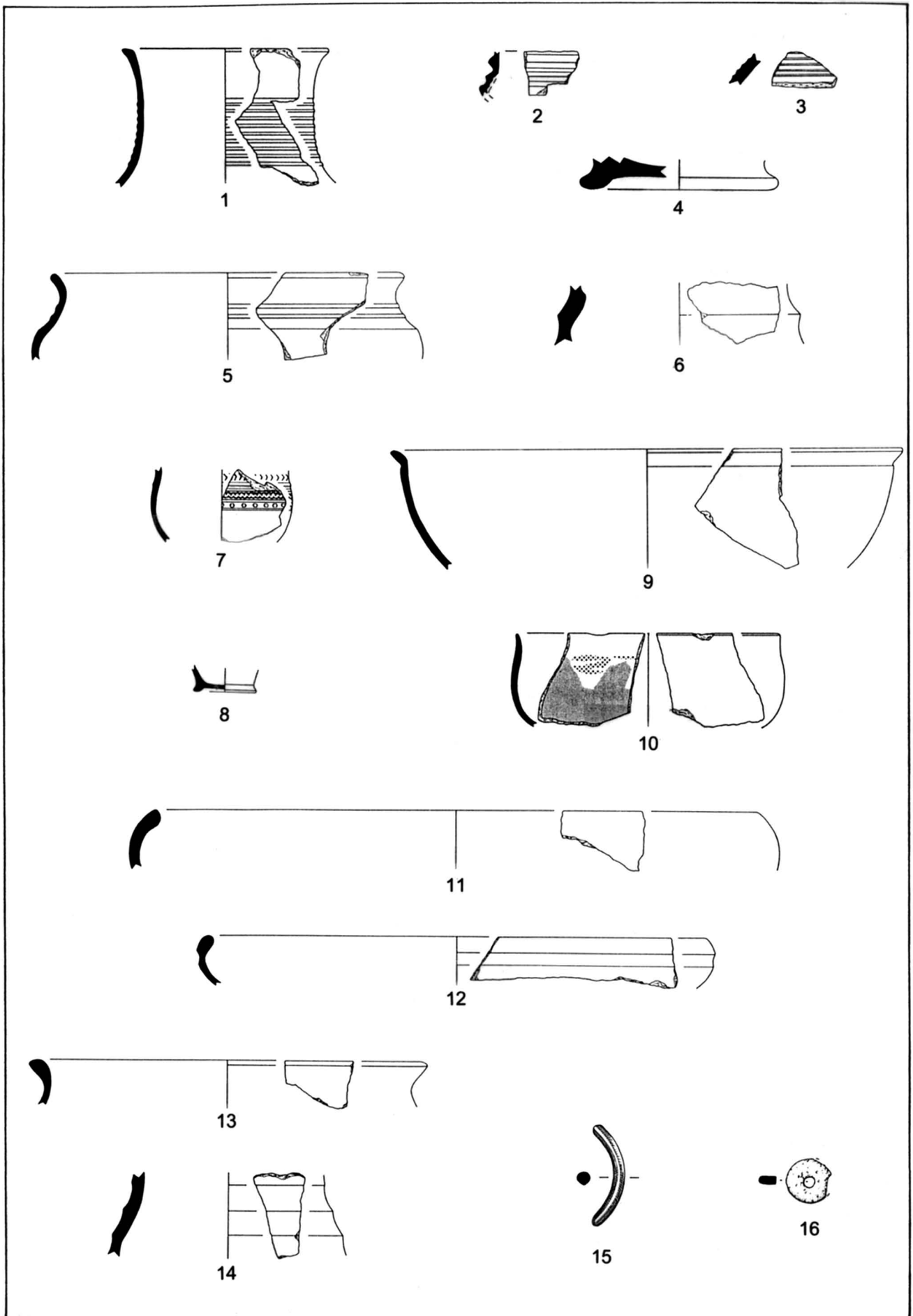


**Breisach – Rathausenerweiterung/Tiefgarage.**  
 Schnitt 18, zu Befund 1A oder 1B (1-4), Lesefunde (5-15).

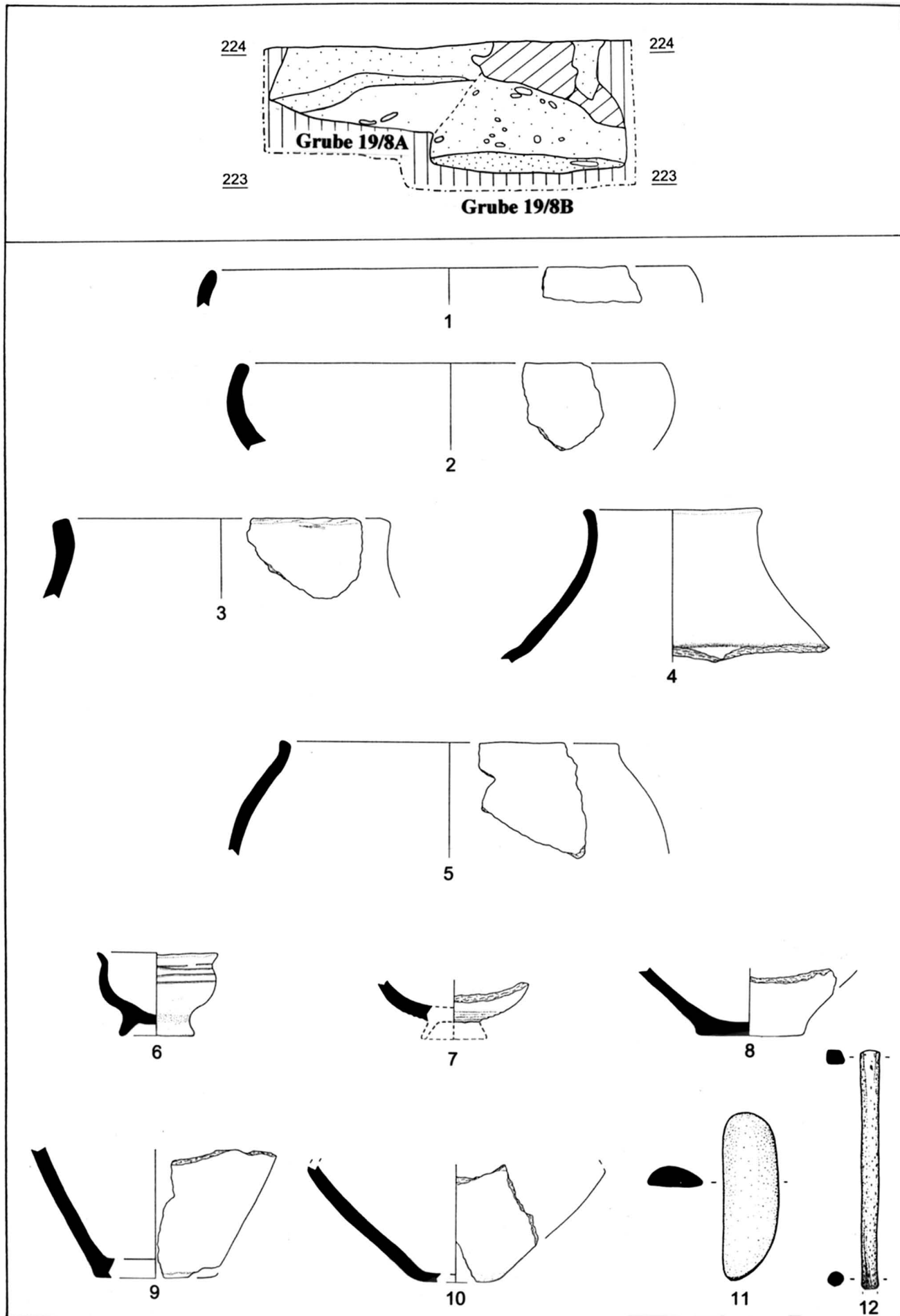


**Breisach – Rathausenerweiterung/Tiefgarage.**

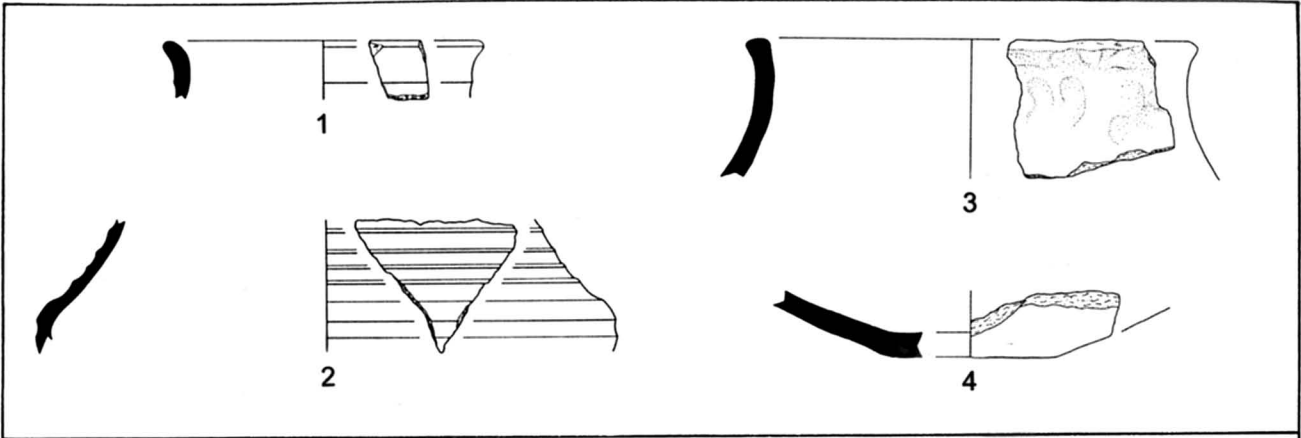
Schnitt 18, Pfostengrube in Grube 7 (1), Schichten 113-114 (2-8) und Lesefunde (9-16).



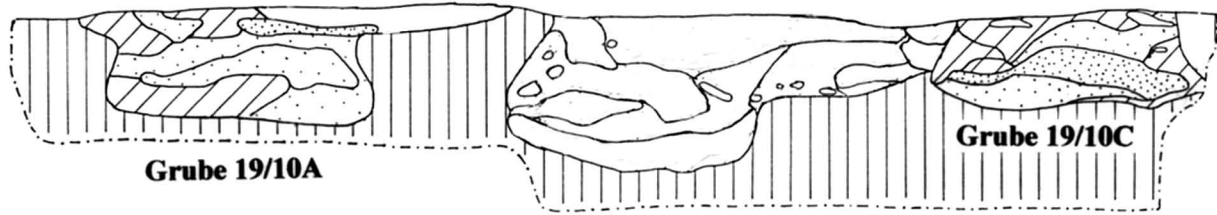
Breisach – Rathausenerweiterung/Tiefgarage.  
Schnitt 18, Lesefunde.



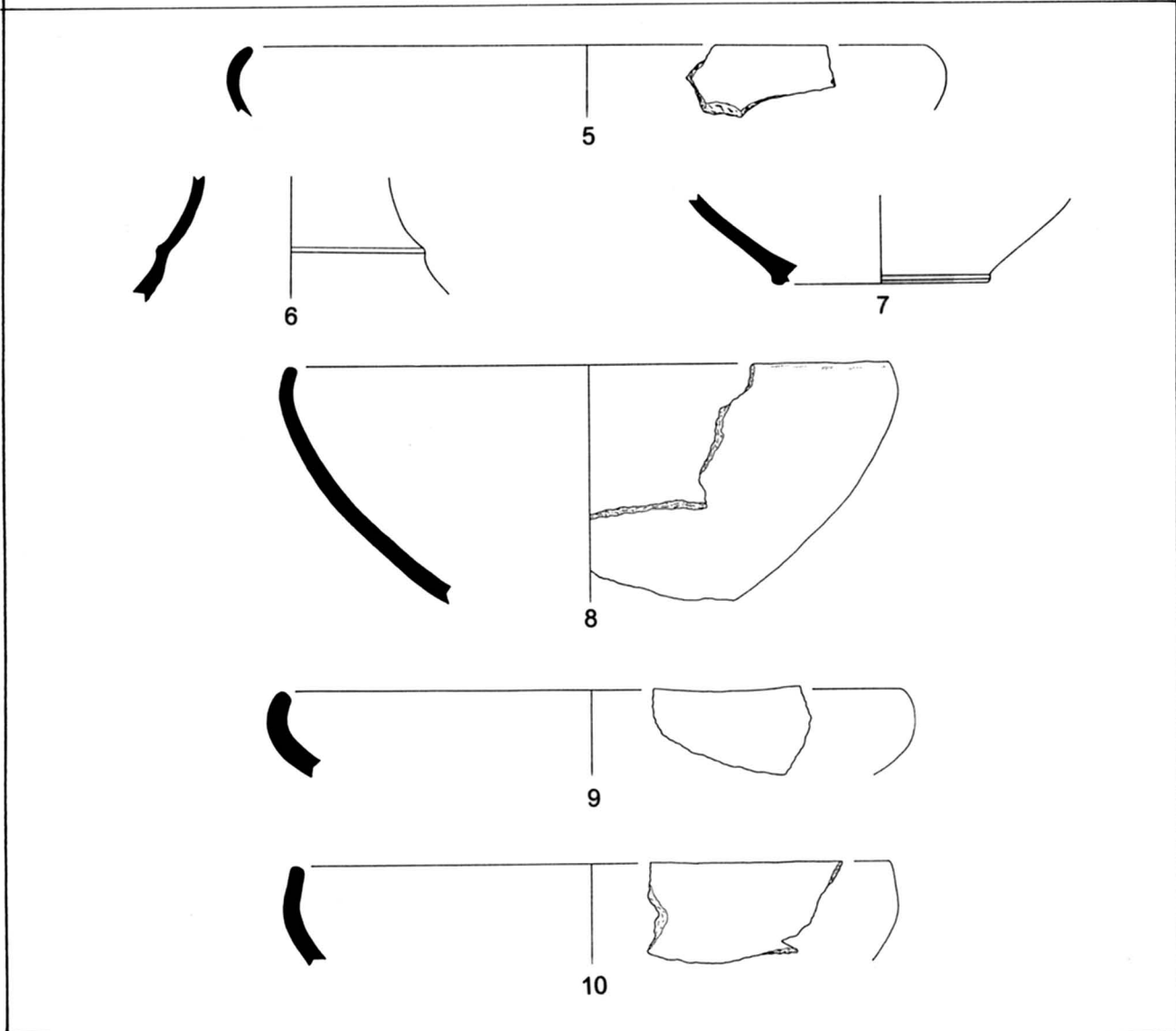
Breisach – Rathausenerweiterung/Tiefgarage.  
Schnitt 19, Grube 8A.



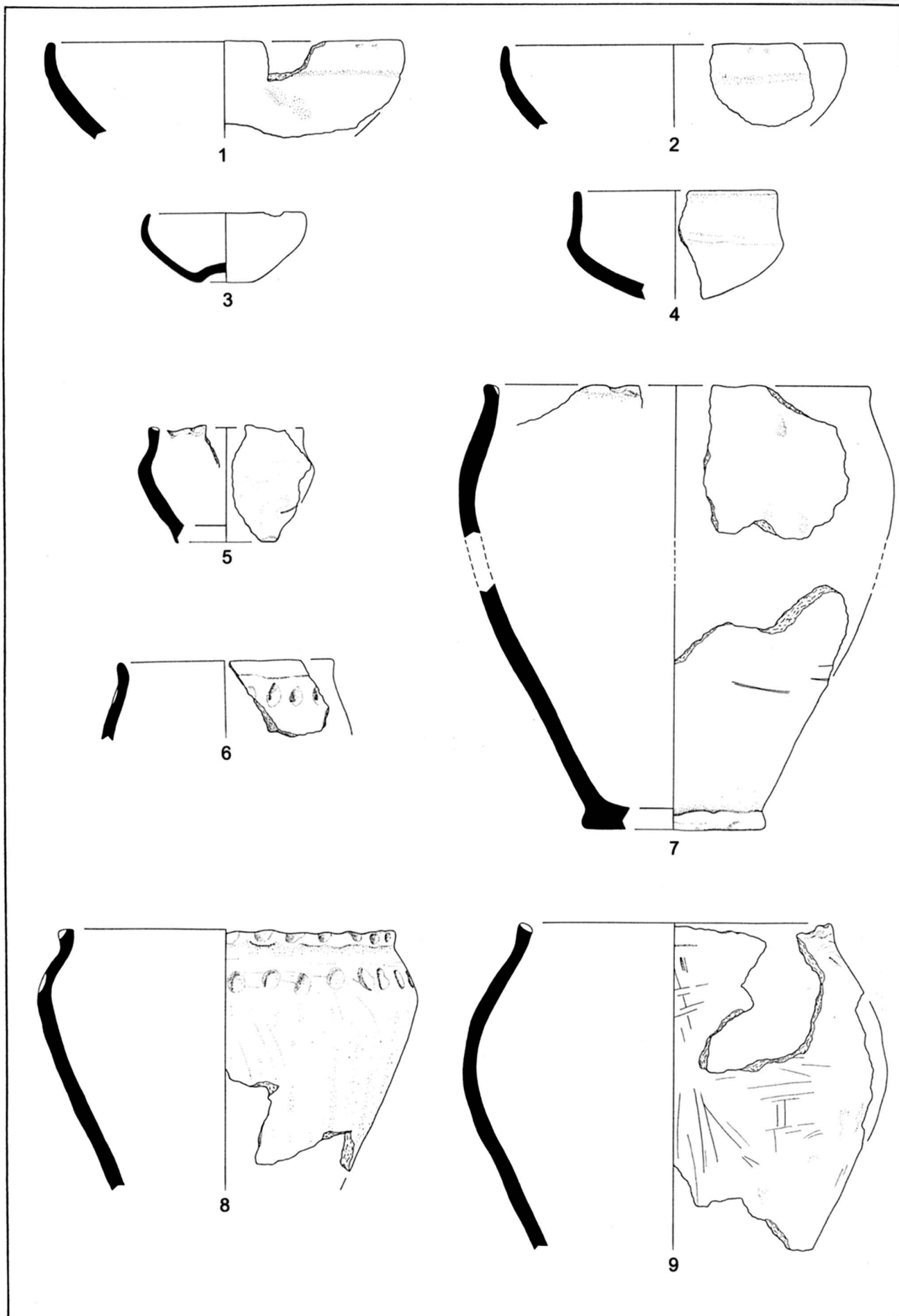
224



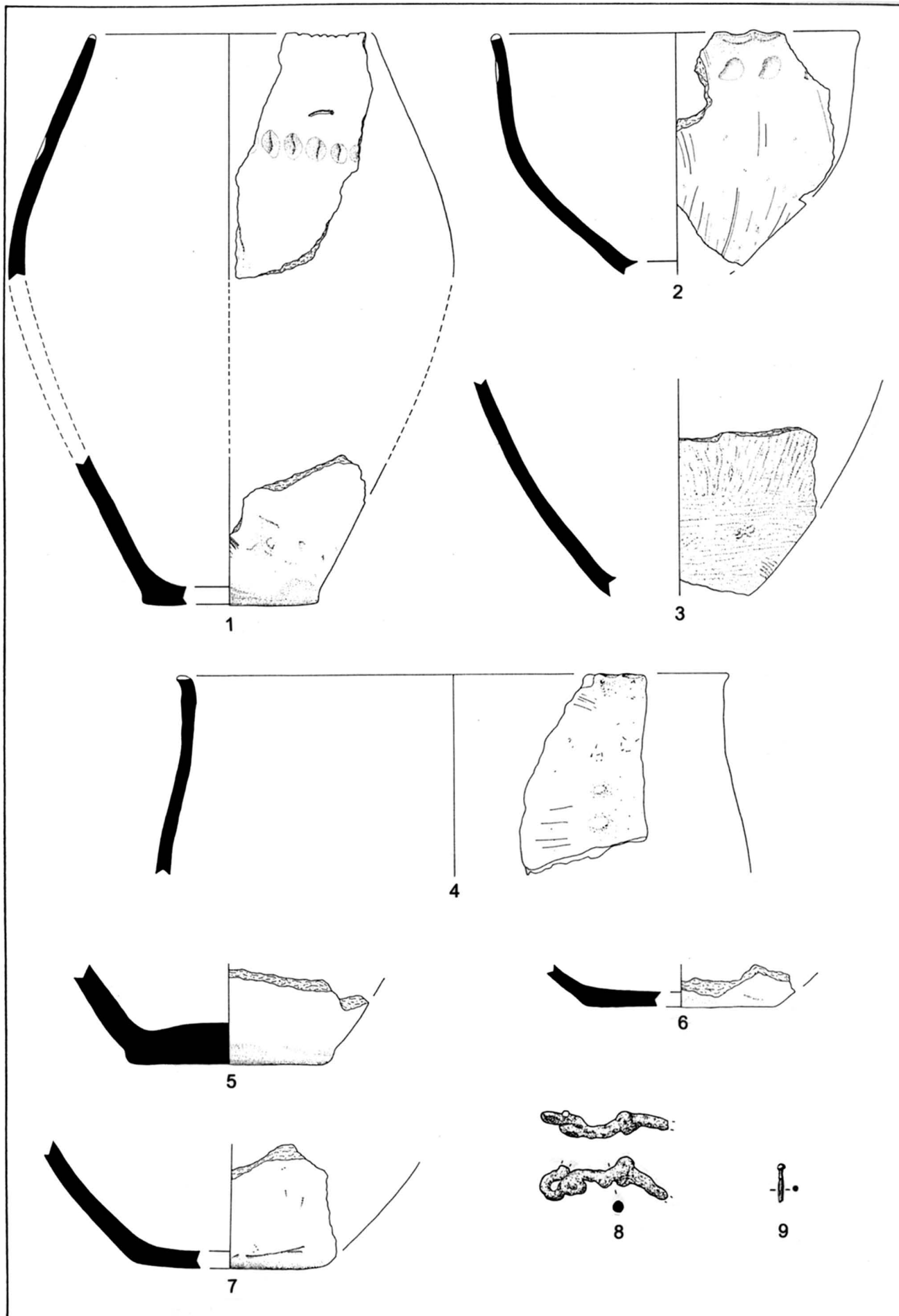
224



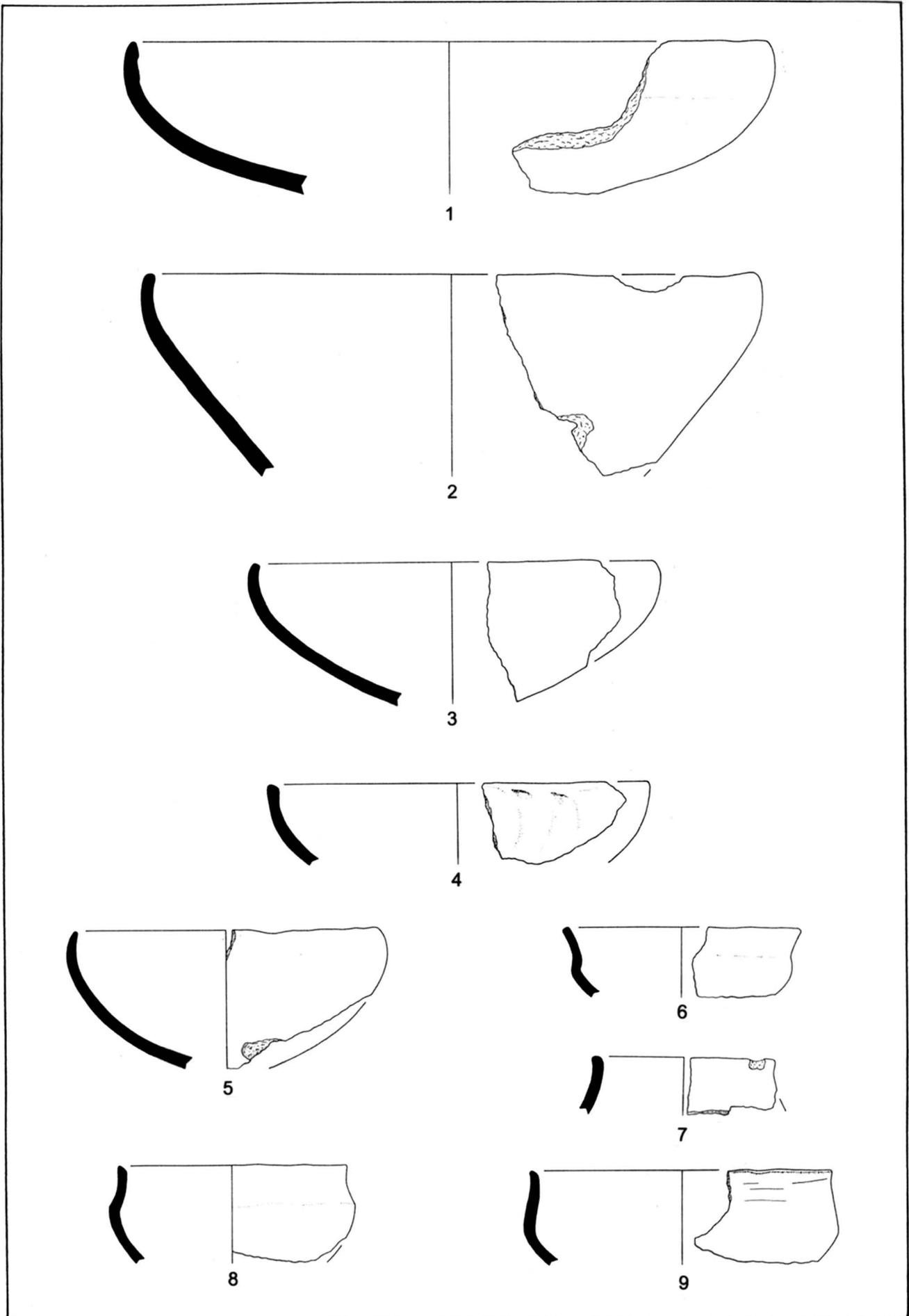
**Breisach – Rathausenerweiterung/Tiefgarage.**  
Schnitt 19, Grube 8B (1-4) und 10A (5-10).



Breisach – Rathausenerweiterung/Tiefgarage.  
Schnitt 19, Grube 10A.

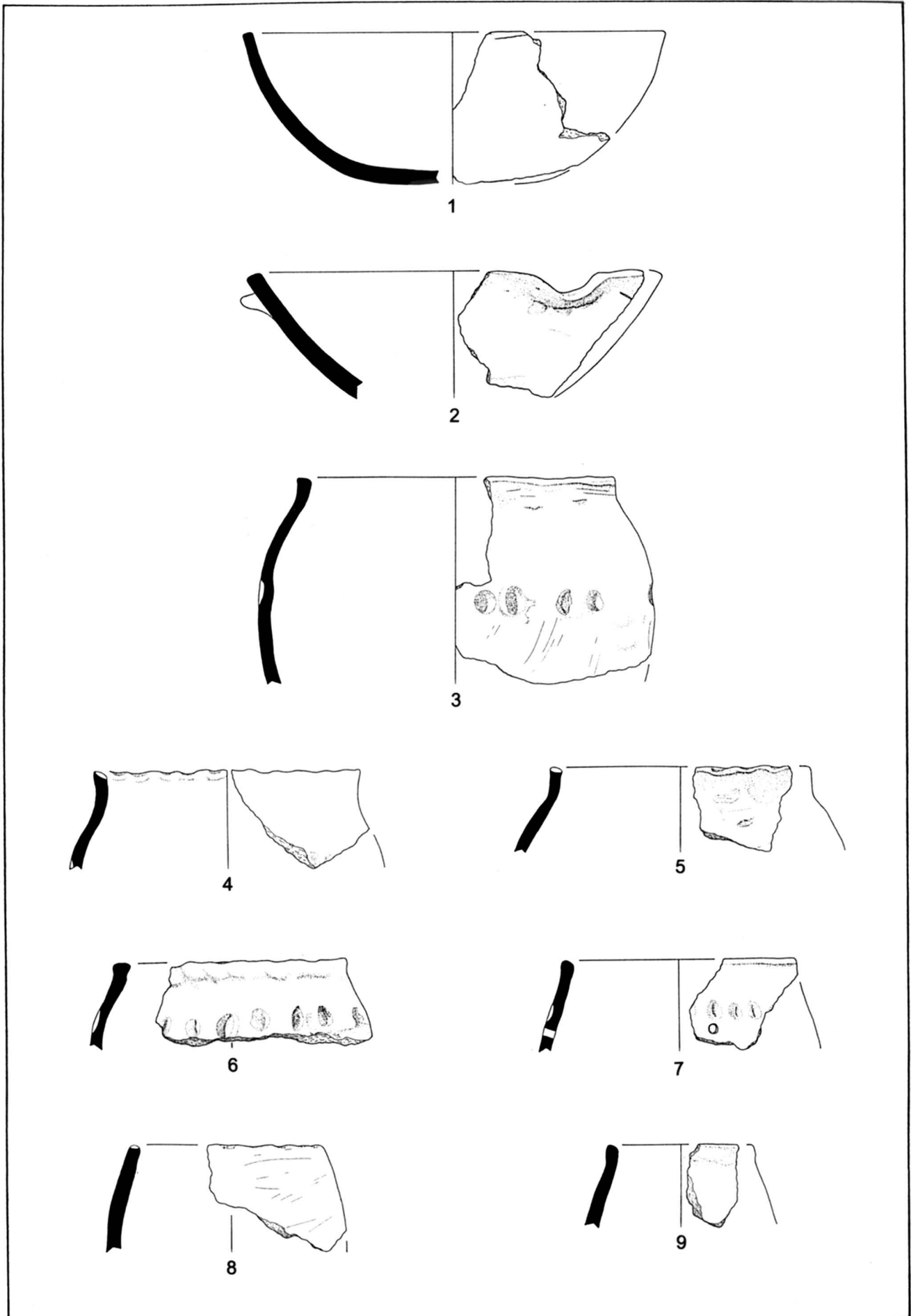


Breisach – Rathausenerweiterung/Tiefgarage.  
Schnitt 19, Grube 10A.

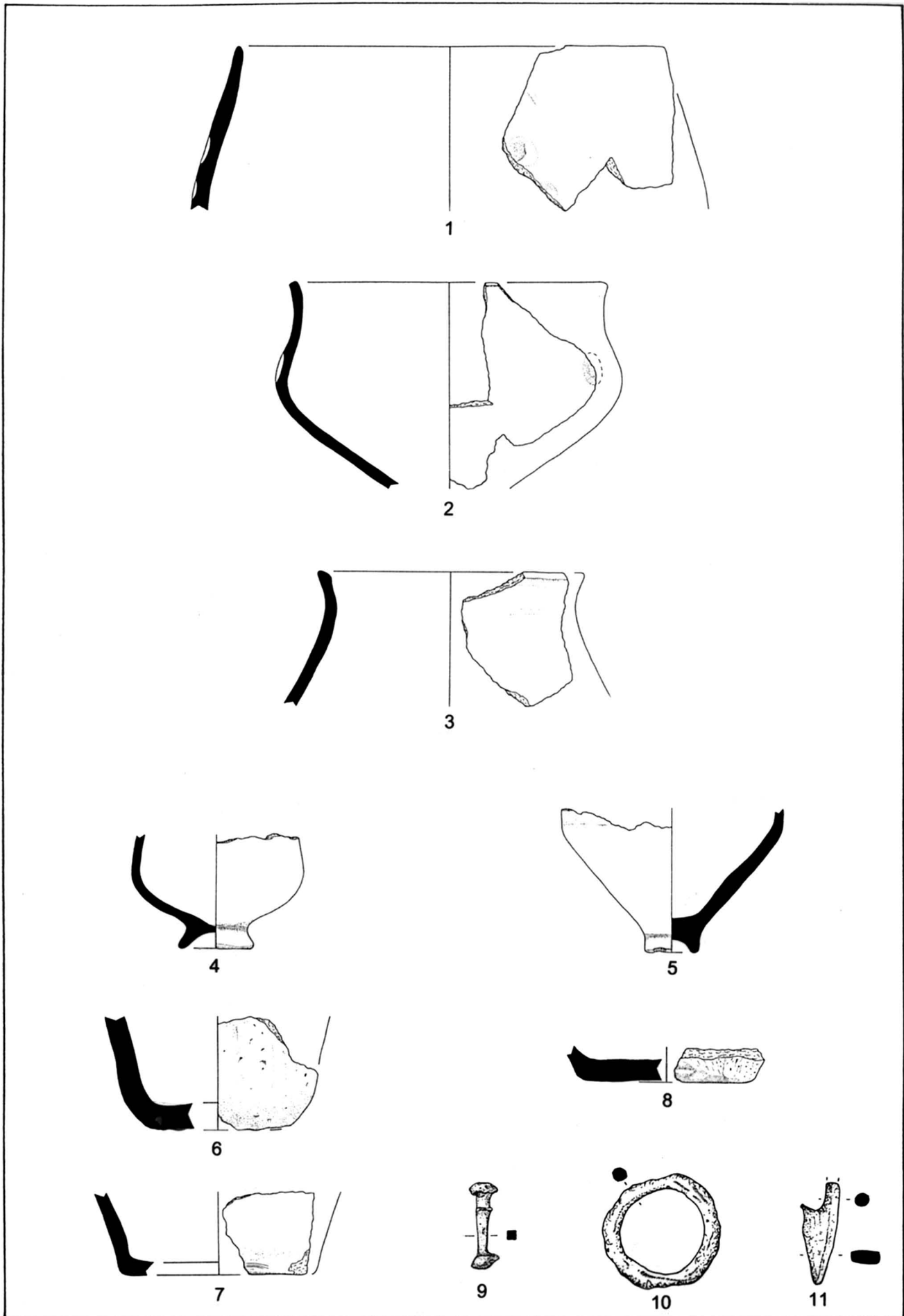


**Breisach – Rathausenerweiterung/Tiefgarage.**  
 Schnitt 19, Grube 10C.

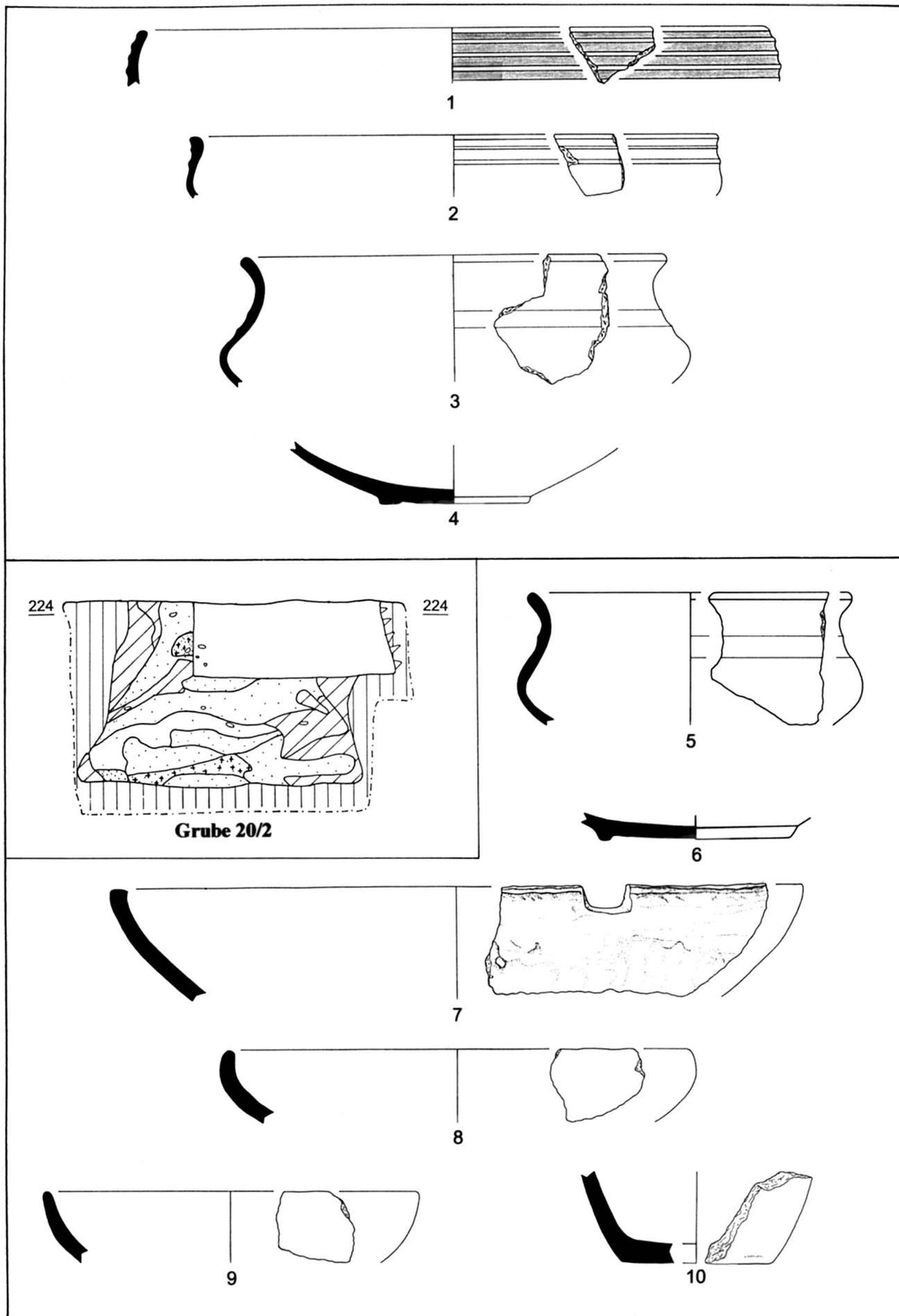




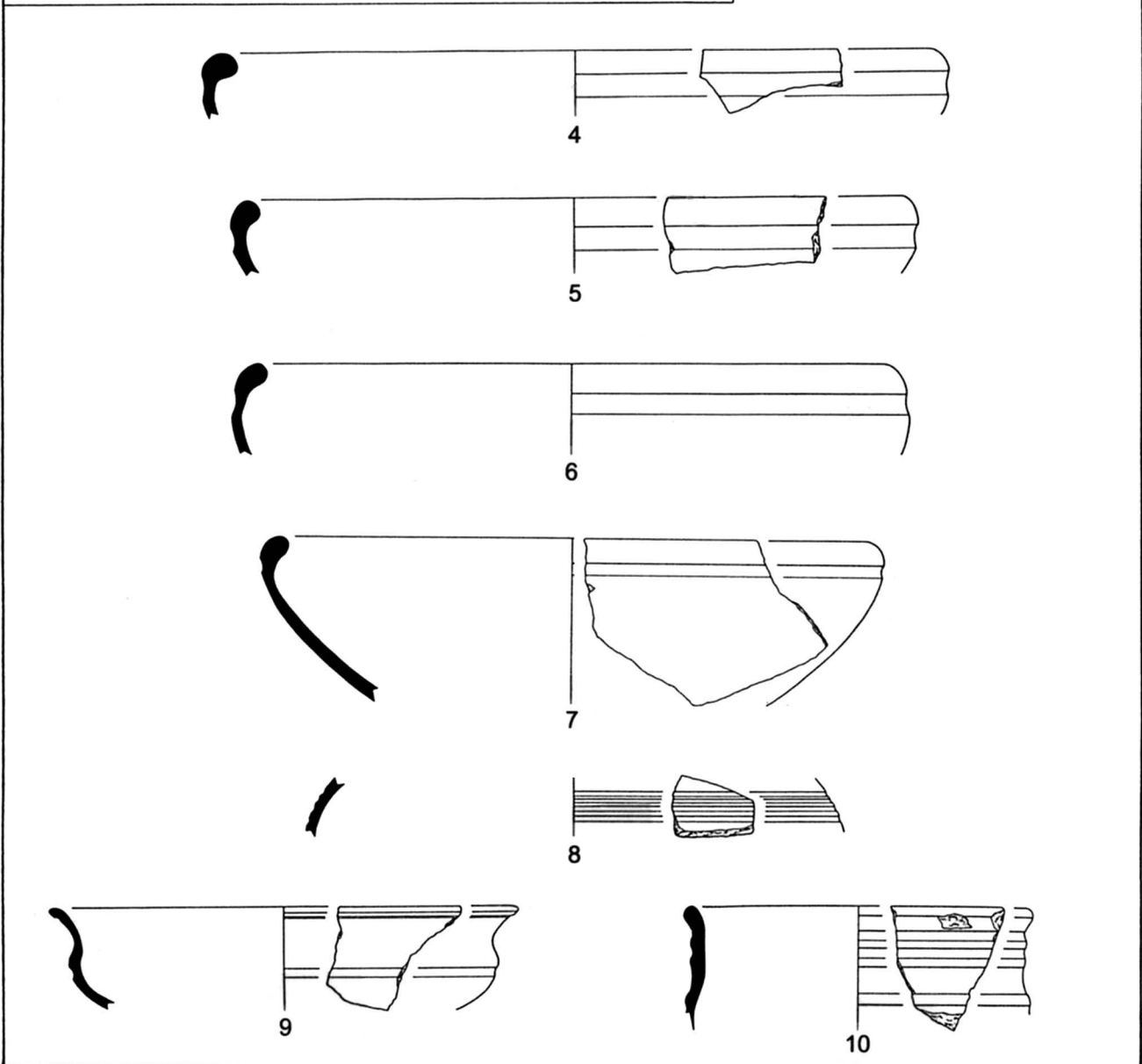
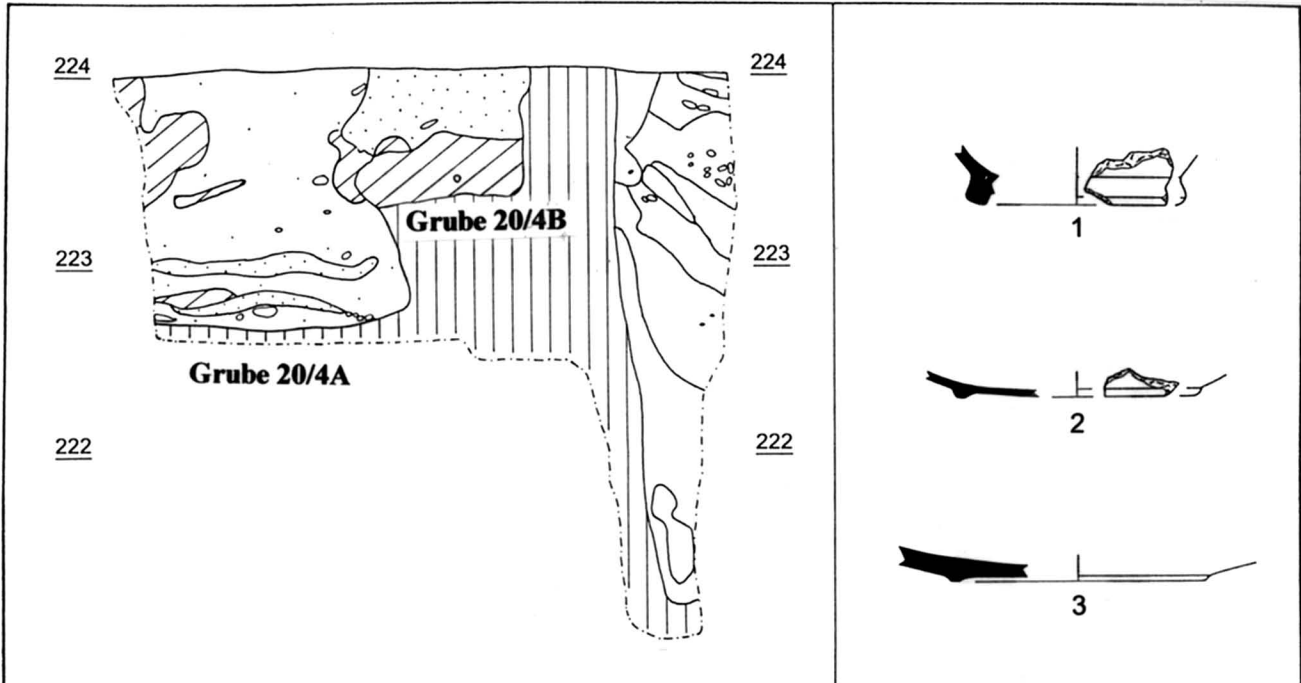
**Breisach – Rathausenerweiterung/Tiefgarage.**  
Schnitt 19, Grube 10C.



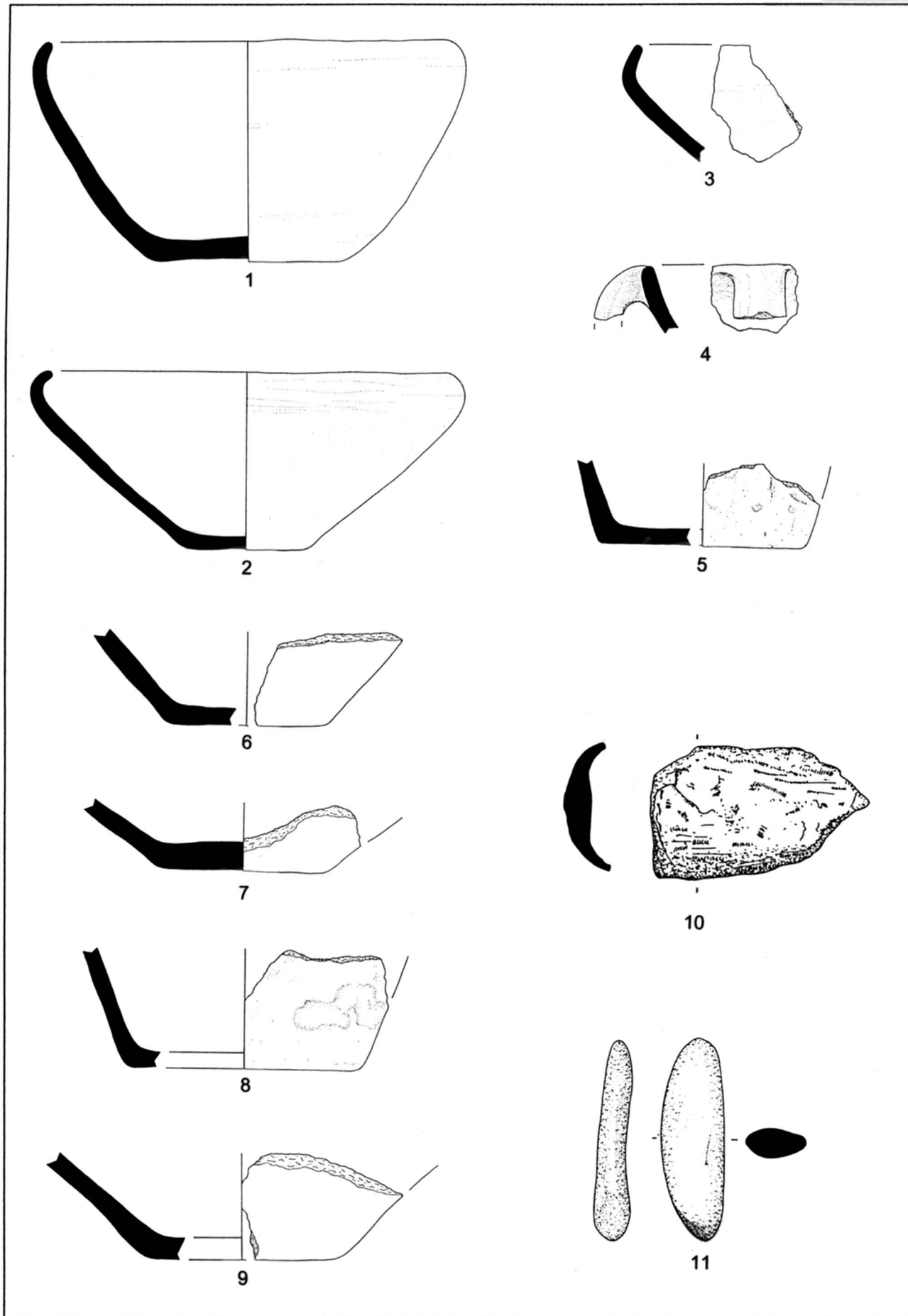
Breisach – Rathausenerweiterung/Tiefgarage.  
Schnitt 19, Grube 10C.



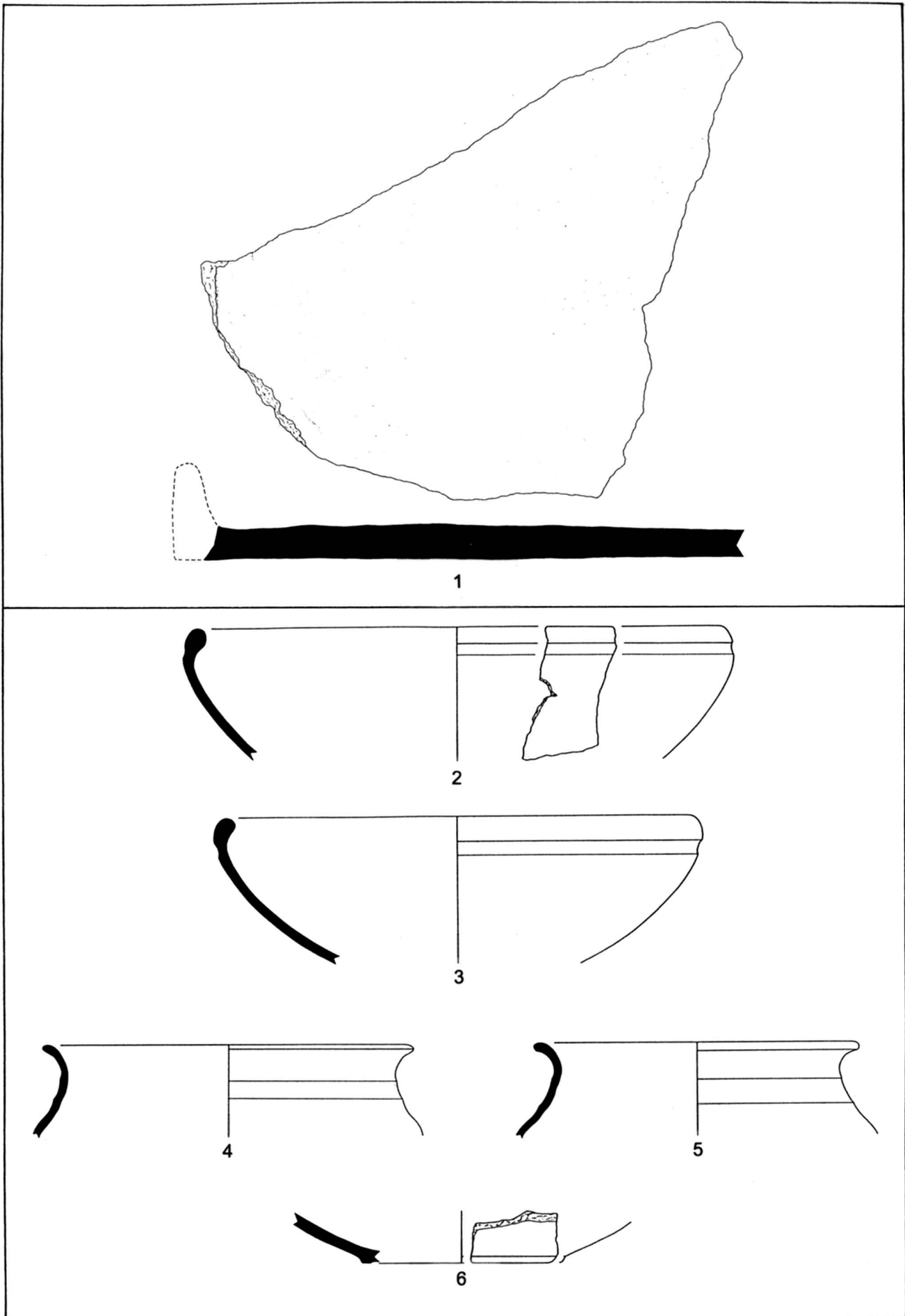
**Breisach – Rathausenerweiterung/Tiefgarage.**  
 Schnitt 19, Lesefunde (1-4). Schnitt 20, Grube 2 (5-10).



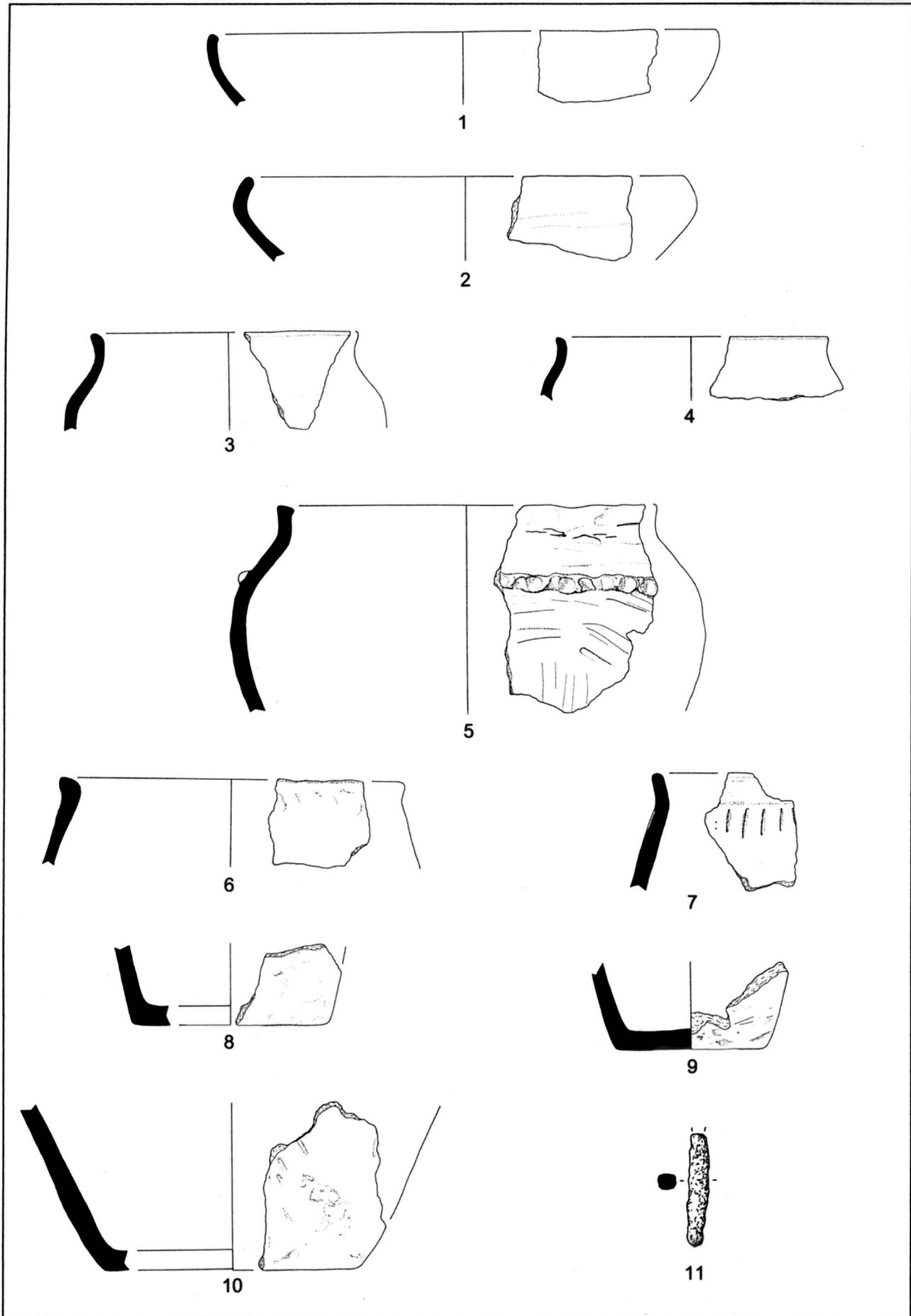
**Breisach – Rathausenerweiterung/Tiefgarage.**  
Schnitt 20, Grube 4A.



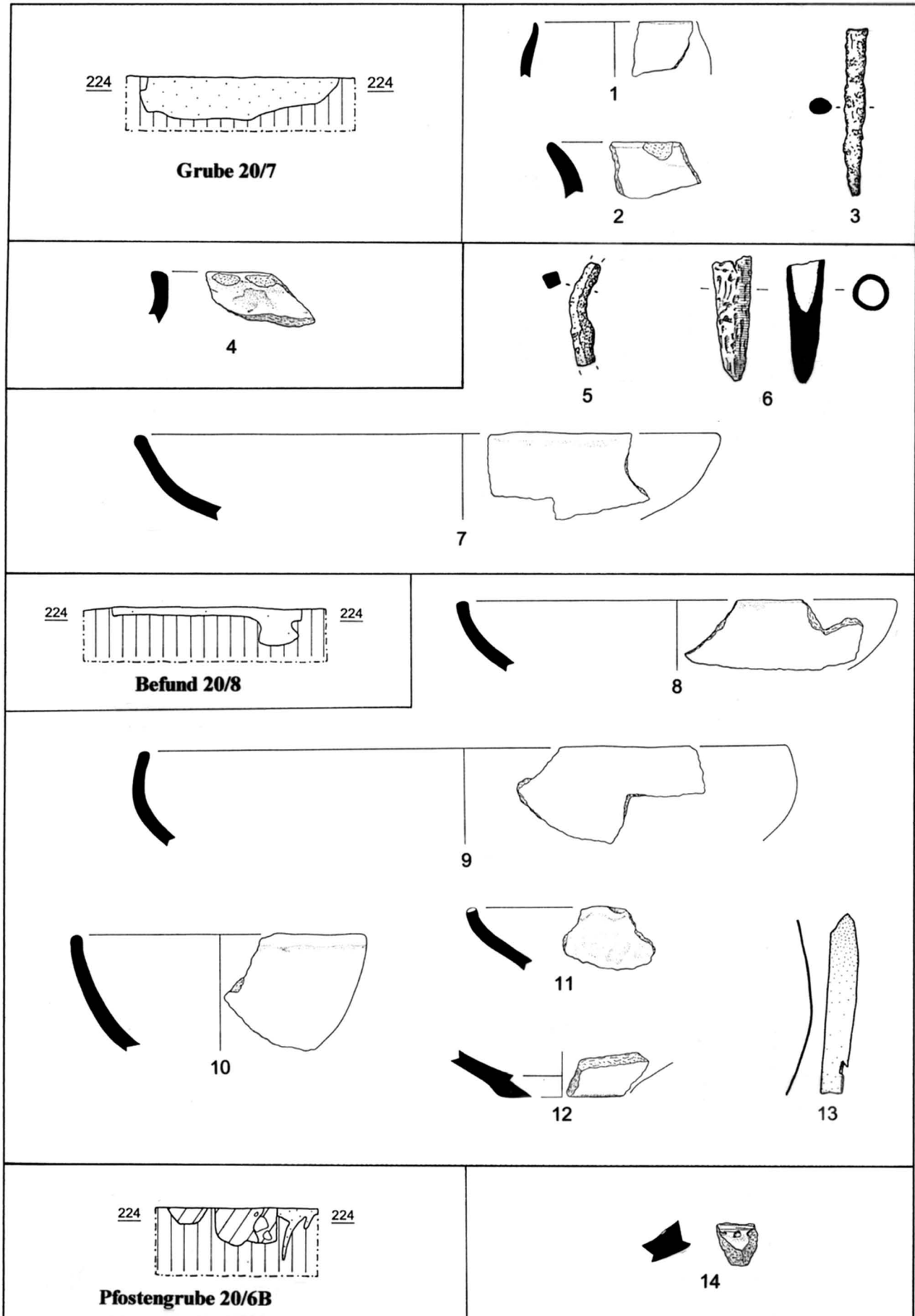
Breisach – Rathausenerweiterung/Tiefgarage.  
Schnitt 20, Grube 4A.



**Breisach – Rathausenerweiterung/Tiefgarage.**  
Schnitt 20, Grube 4A (1) und Grube 4B (2-6).



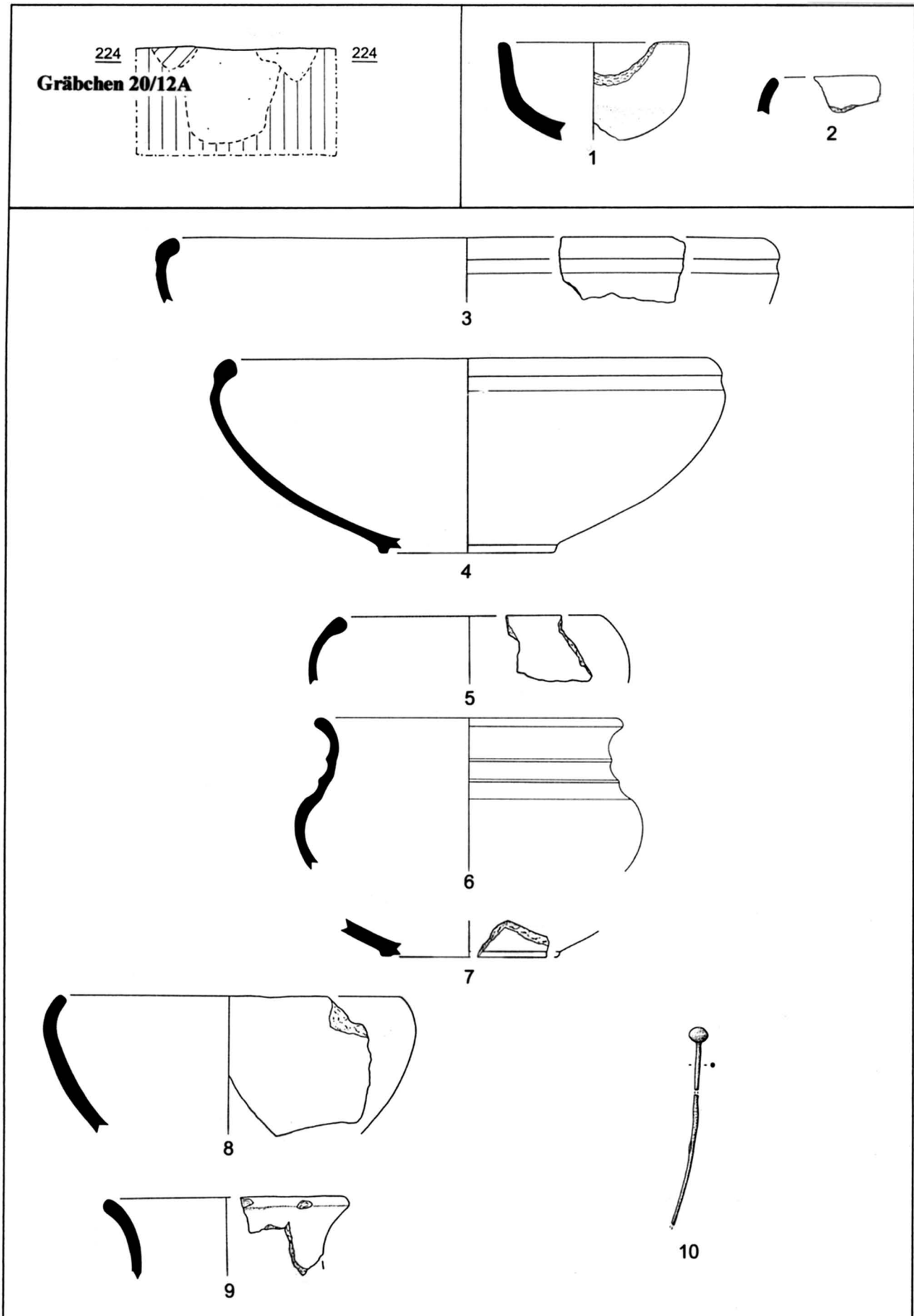
Breisach – Rathausenerweiterung/Tiefgarage.  
Schnitt 20, Grube 4B.



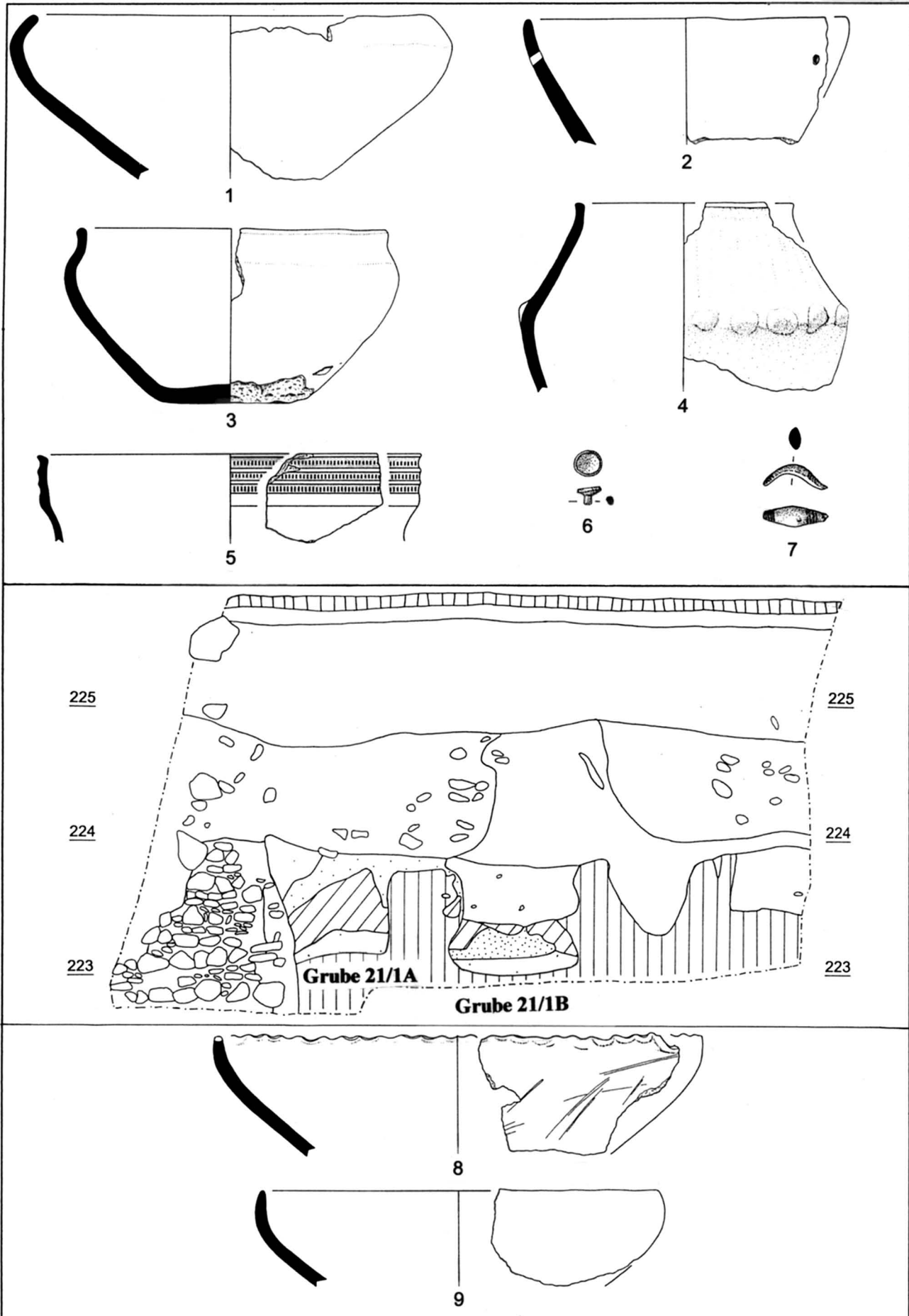
**Breisach – Rathausenerweiterung/Tiefgarage.**

Schnitt 20, Grube 7 (1-3), Befund 3A (4) und 3B (5-7), Befund 8 (8-13), Pfostengrube 6B (14).

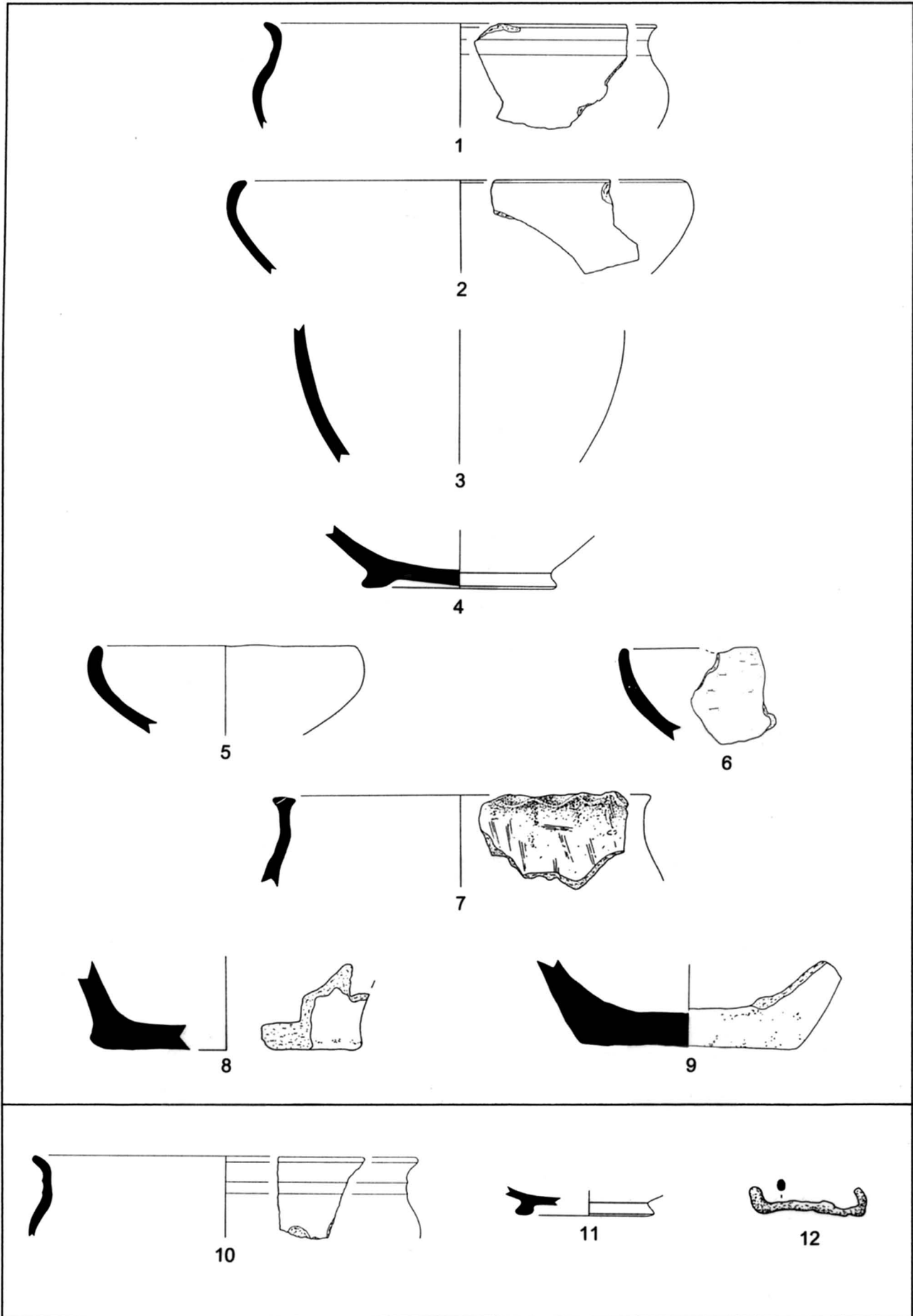




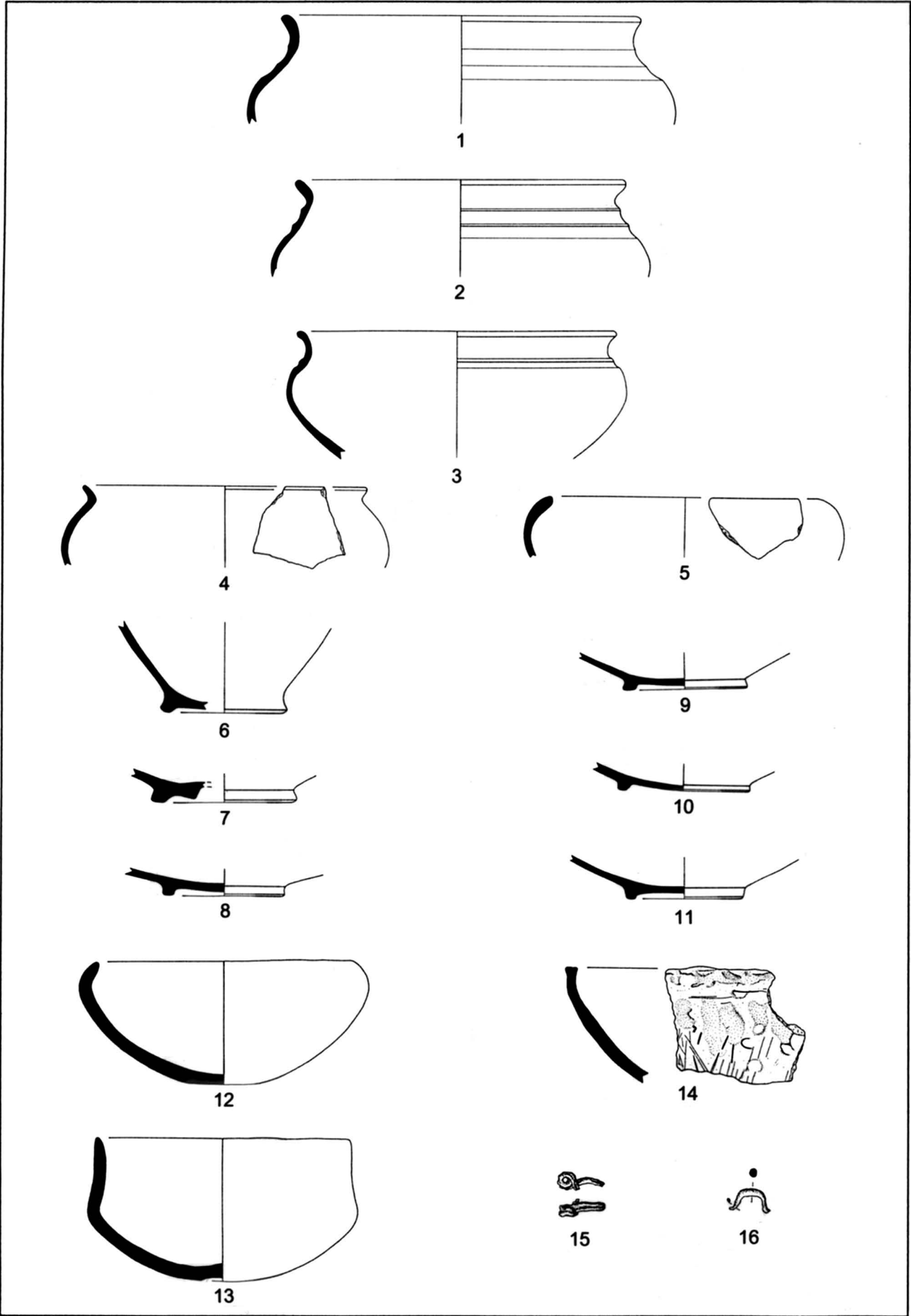
Breisach – Rathausenerweiterung/Tiefgarage.  
Schnitt 20, Gräbchen 12A (1-2); sonstiges (3-10).



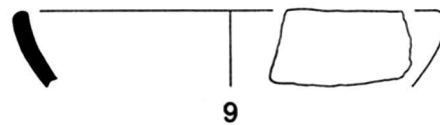
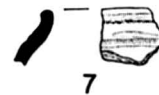
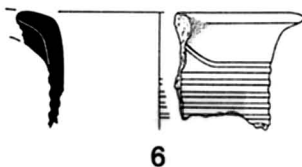
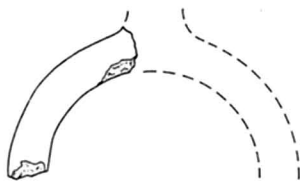
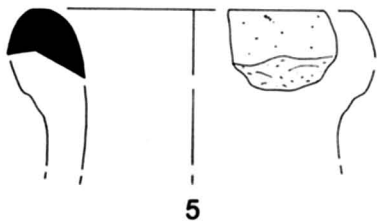
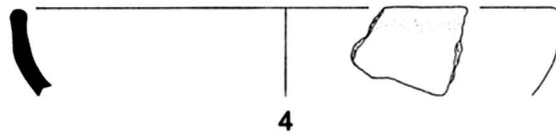
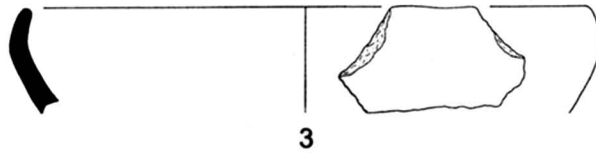
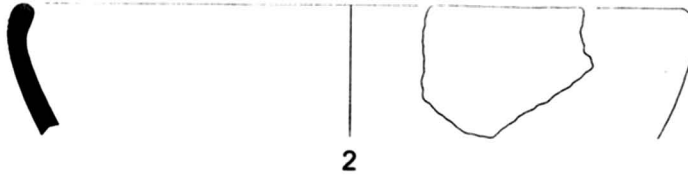
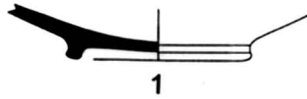
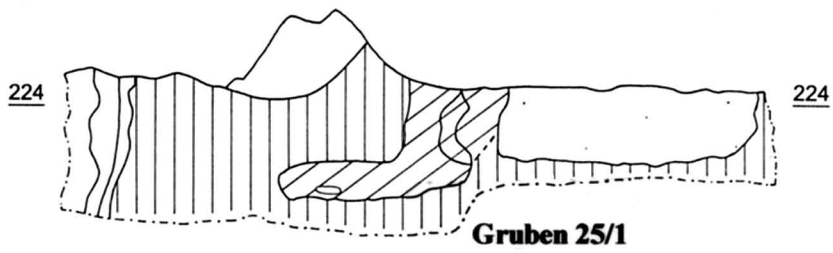
**Breisach – Rathausenerweiterung/Tiefgarage.**  
 Schnitt 20, Lesefunde (1-7) und Schnitt 21, Grube 1B (8-9).



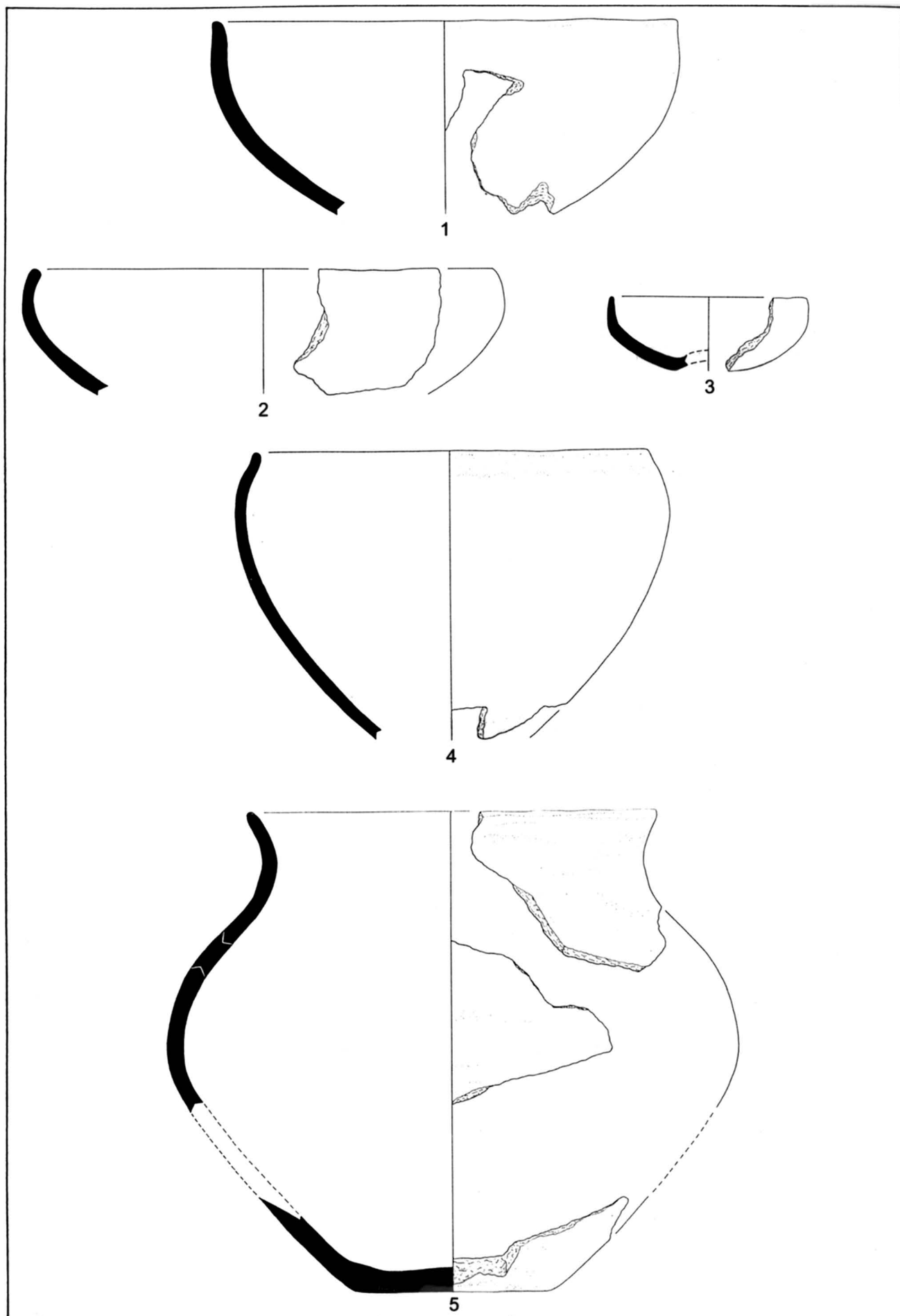
Breisach – Rathausenerweiterung/Tiefgarage.  
Schnitt 24, Gruben 5B (1-9) und 5C (10-12).



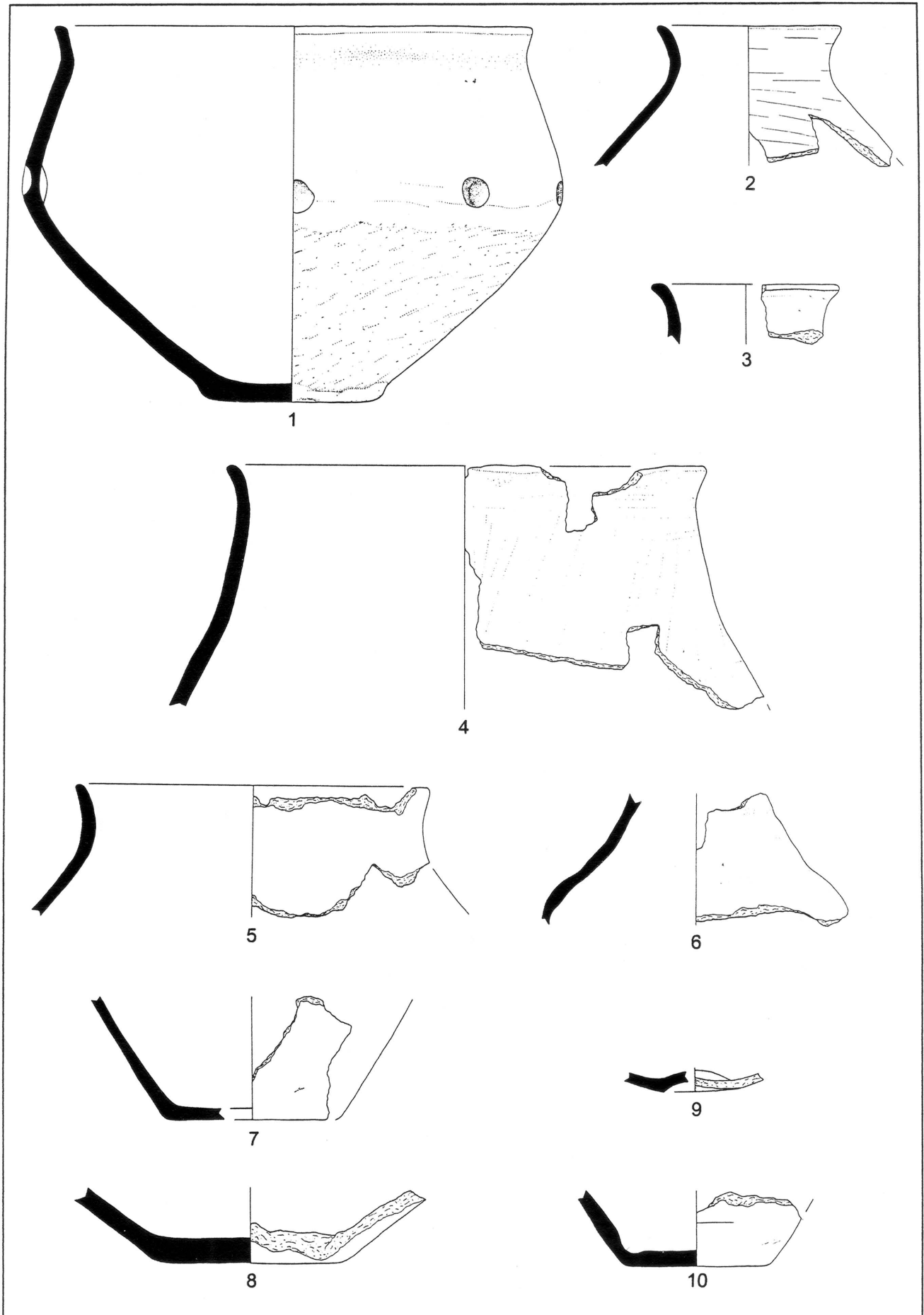
Breisach – Rathausenerweiterung/Tiefgarage.  
Schnitt 24, Lesefunde.



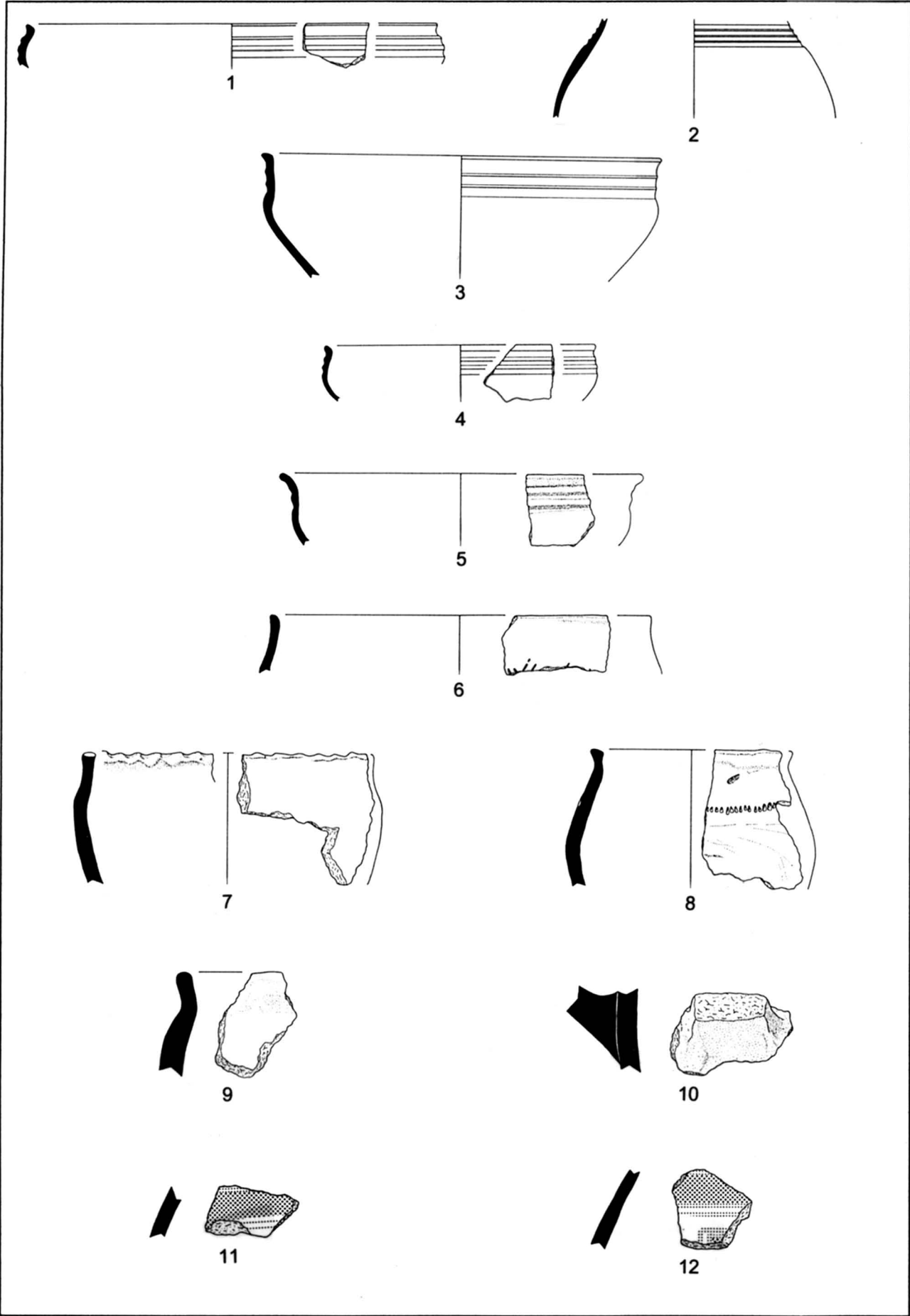
**Breisach – Rathausenerweiterung/Tiefgarage.**  
 Schnitt 25, Gruben 1 (1-4), Lesefunde (5-6) und Schnitt 27, Gräbchen 140 (7-9).



Breisach – Rathausenerweiterung/Tiefgarage.  
Schnitt 27, Grube 1.

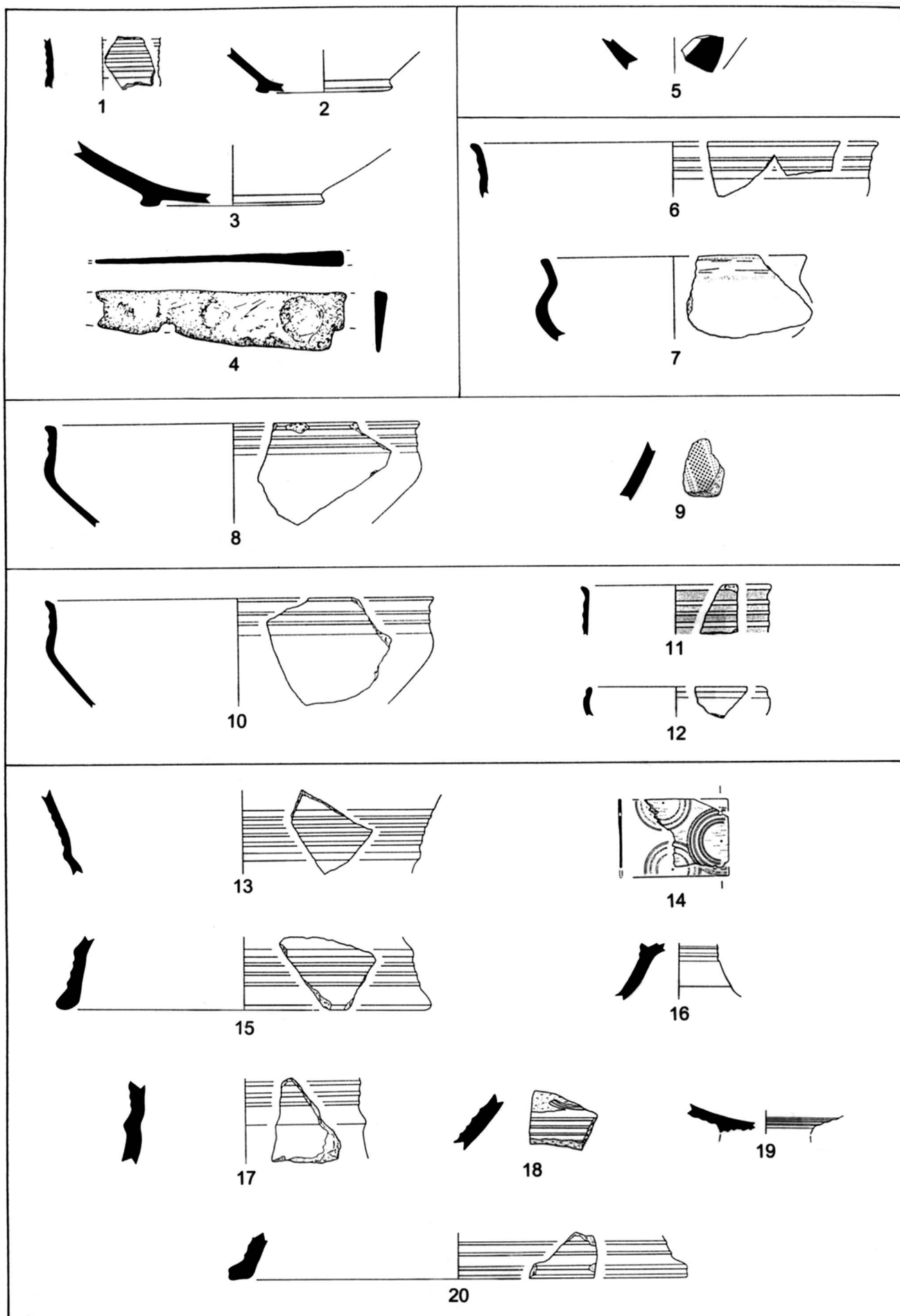


Breisach – Rathausenerweiterung/Tiefgarage.  
Schnitt 27, Grube 1.

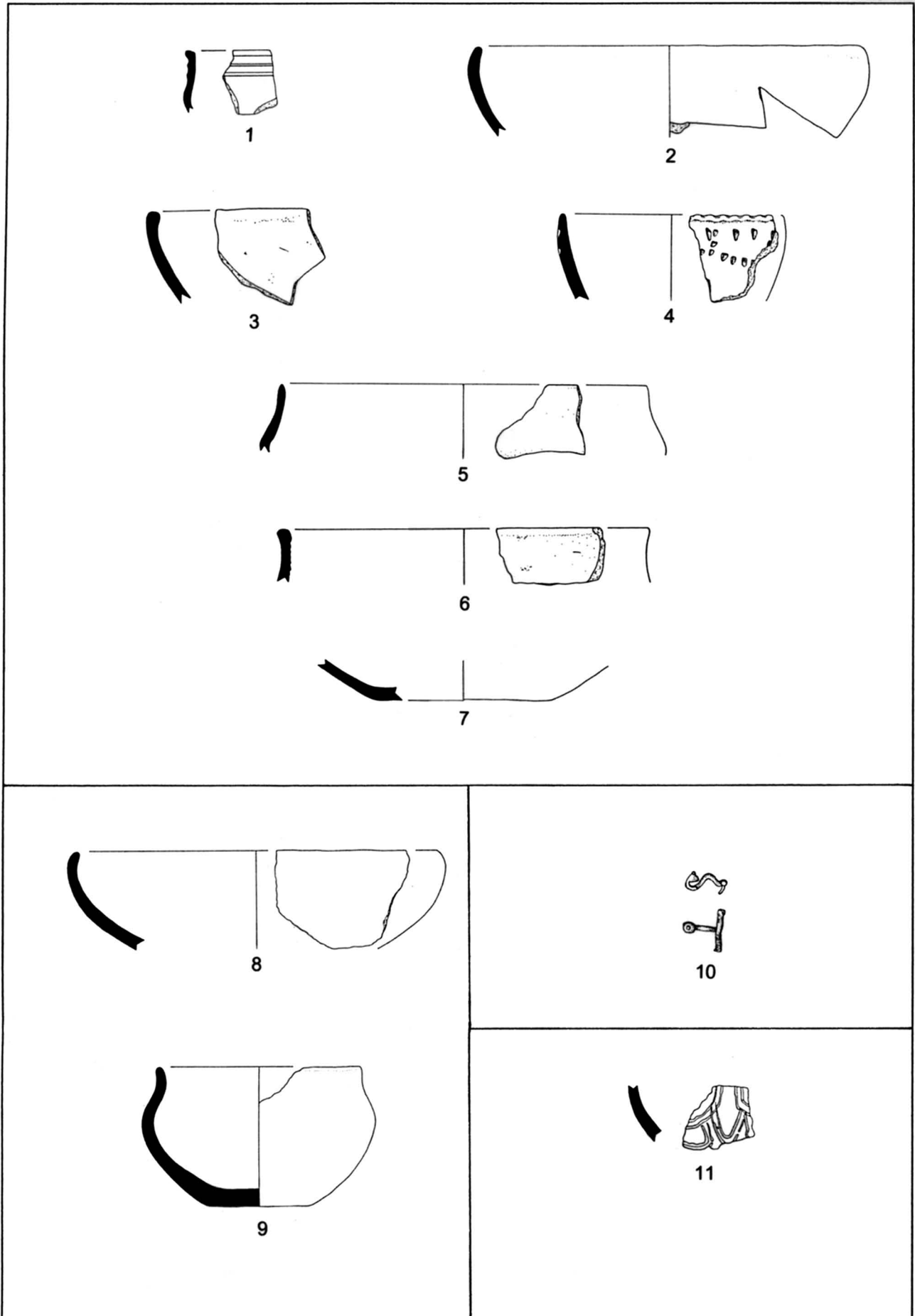


Breisach – Rathausenerweiterung/Tiefgarage.  
Schnitt 27, Nordteil (1-2), Nordostteil (3-12).

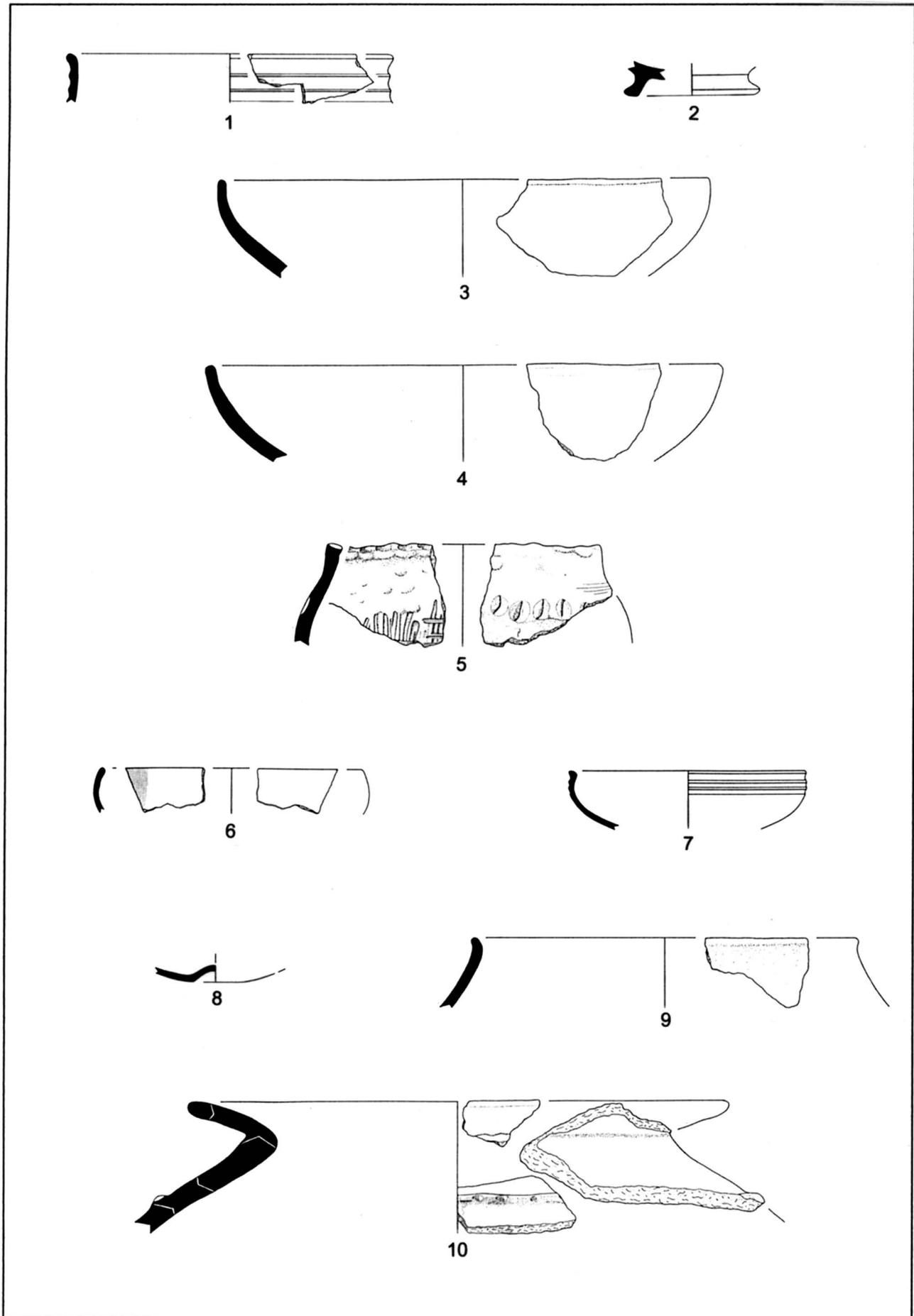




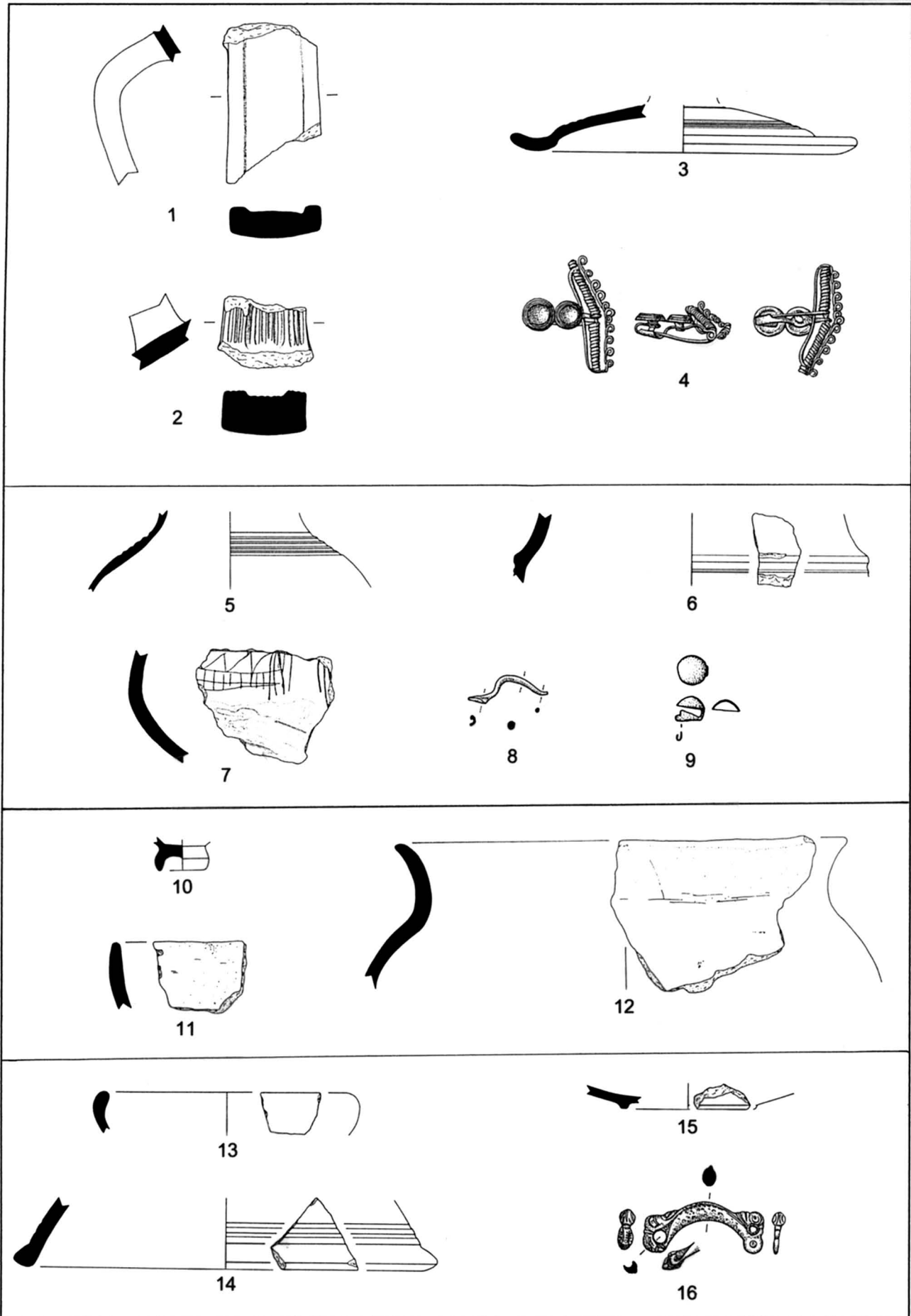
**Breisach – Rathausenerweiterung/Tiefgarage.**  
 Schnitt 27, Mittelteil (1-12) und Lesefunde (13-20).



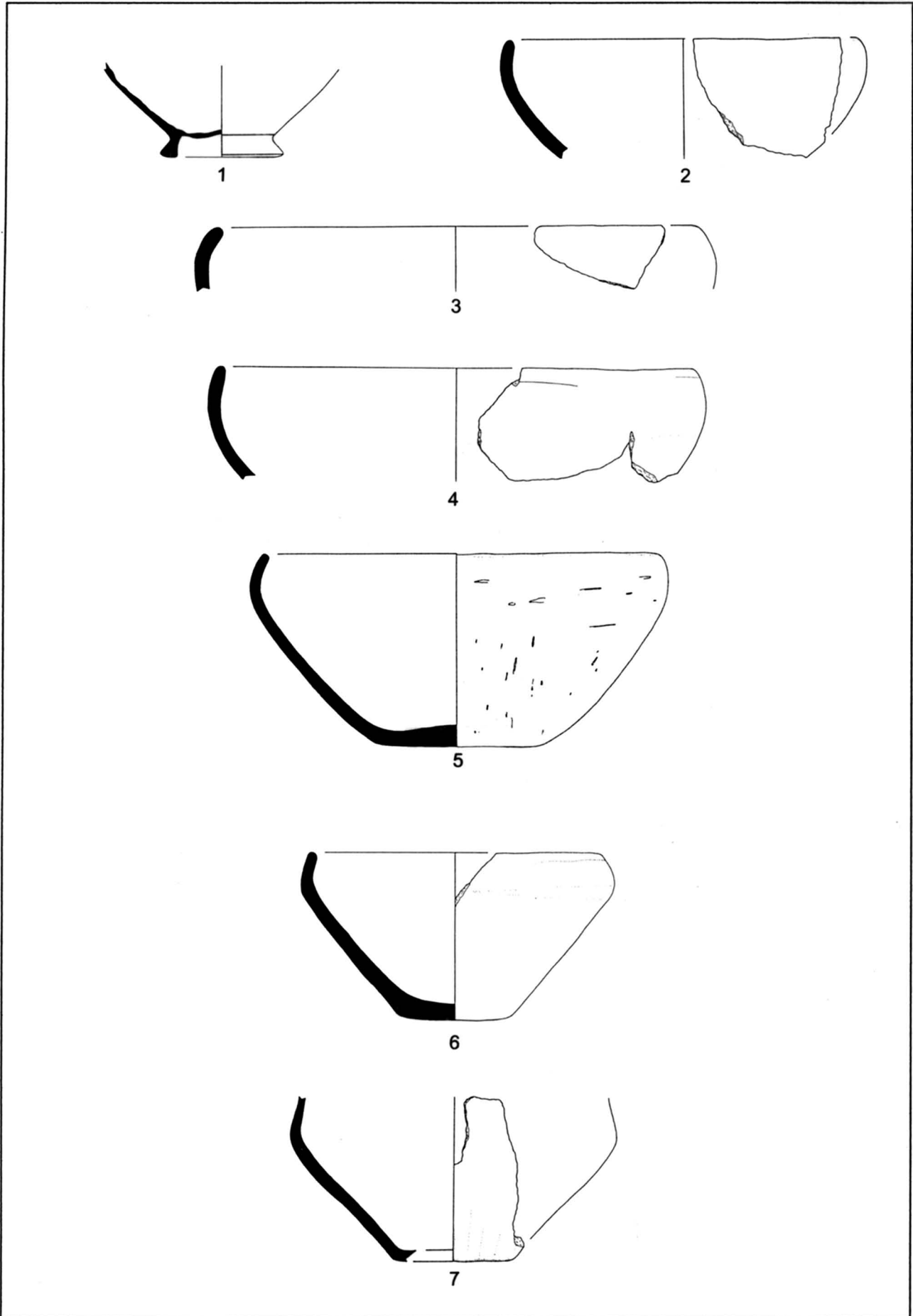
**Breisach – Rathausenerweiterung/Tiefgarage.**  
 Schnitt 28, Grube 152 (1-7) und unklare Befunde (8-11).



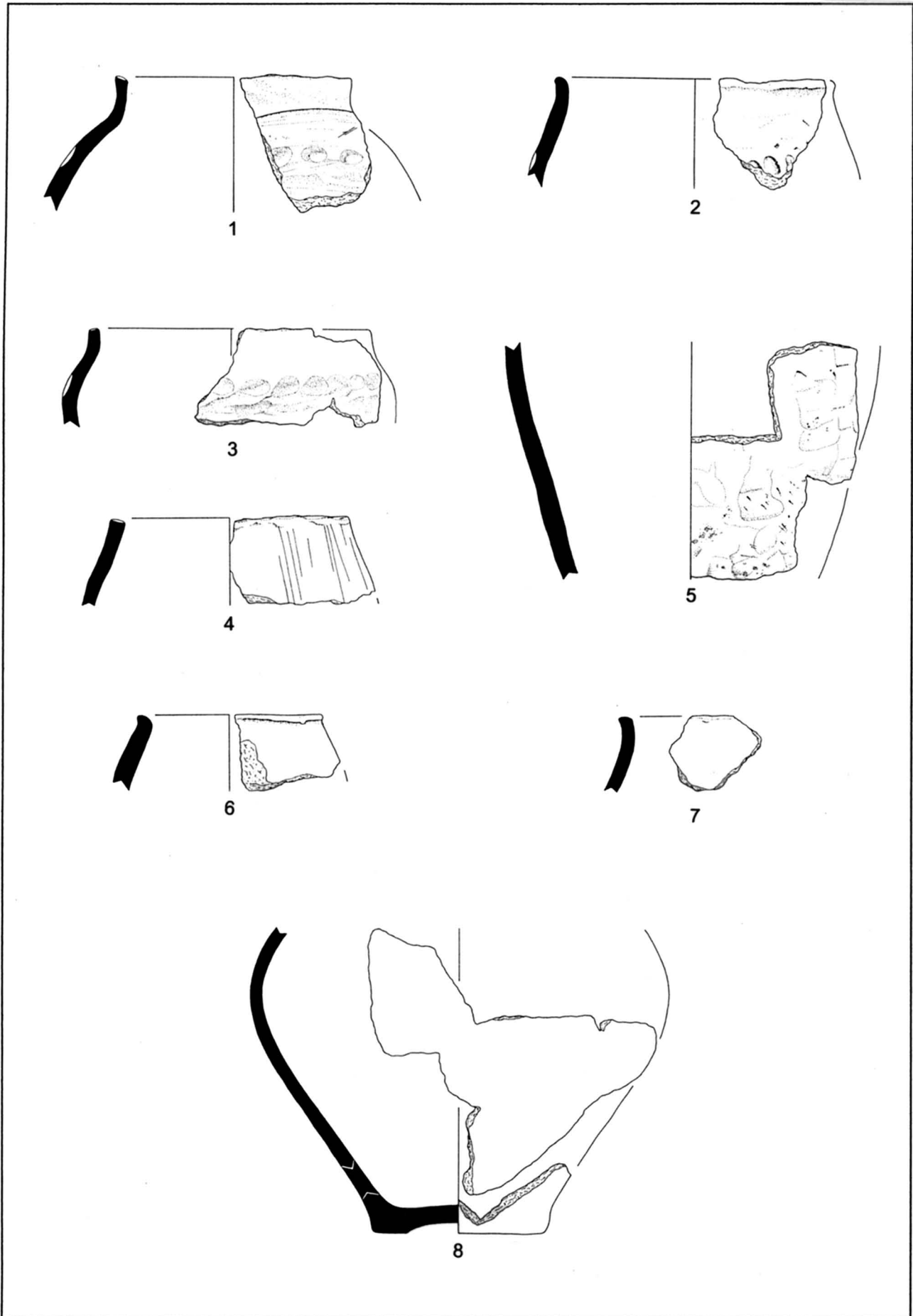
**Breisach – Rathausenerweiterung/Tiefgarage.**  
 Schnitt 28, aus unklaren Befunden.



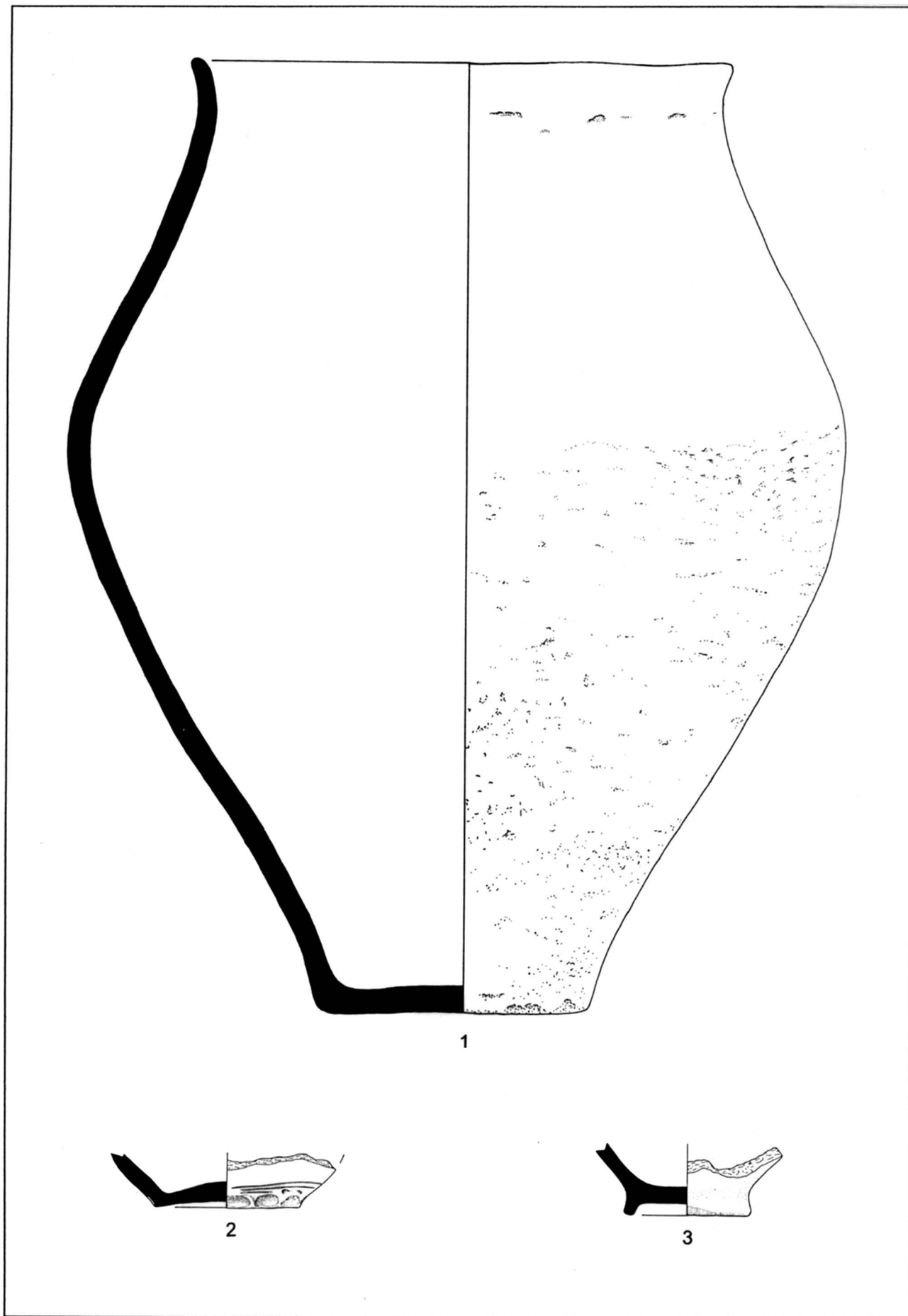
**Breisach – Rathausenerweiterung/Tiefgarage.**  
 Schnitt 28, Lesefunde (1-9) und Schnitt 29, Lesefunde (10-16).



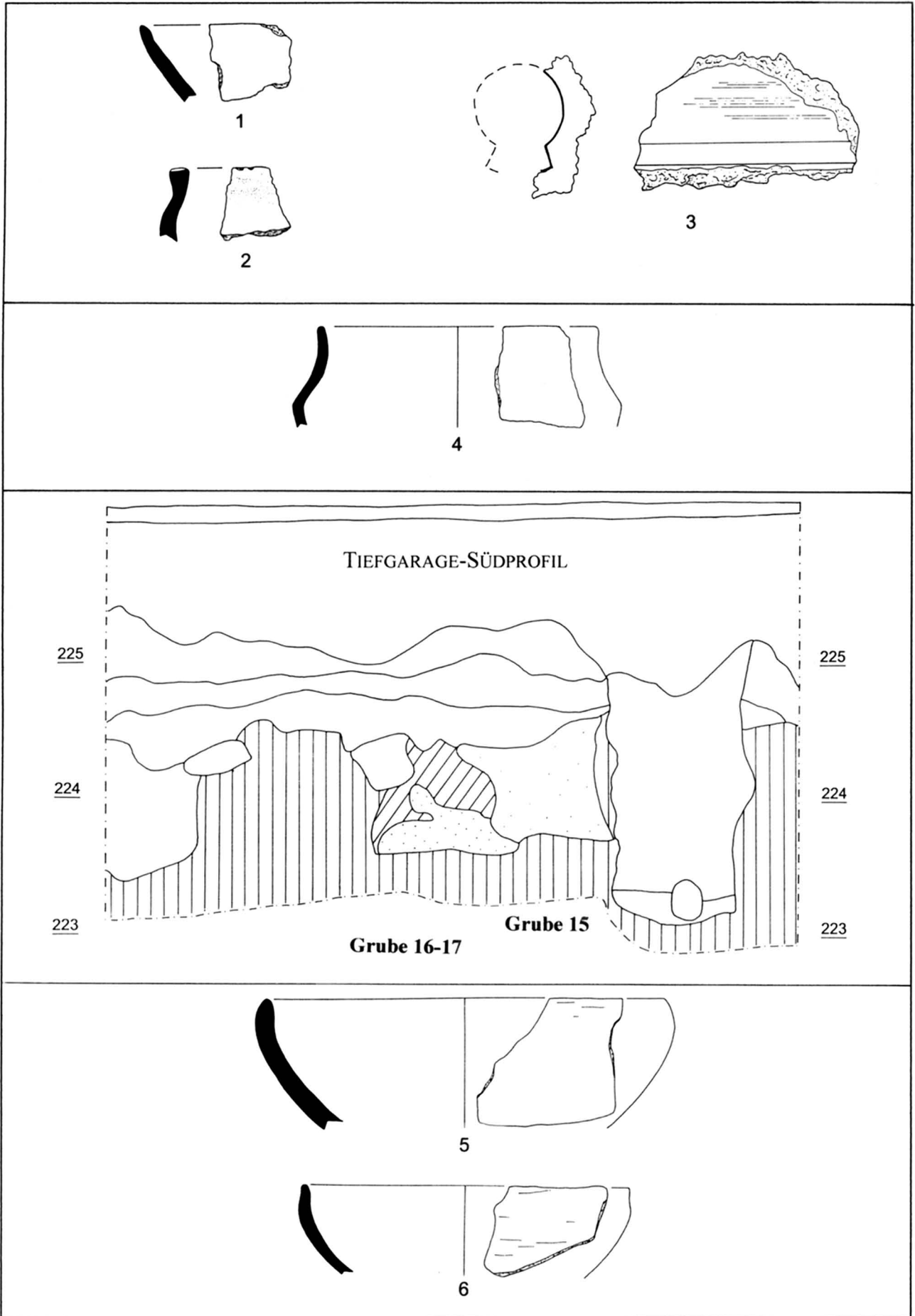
**Breisach – Rathausenerweiterung/Tiefgarage.**  
Ostprofil Baugrube, Grube 2.



Breisach – Rathausenerweiterung/Tiefgarage.  
Ostprofil Baugrube, Grube 2.

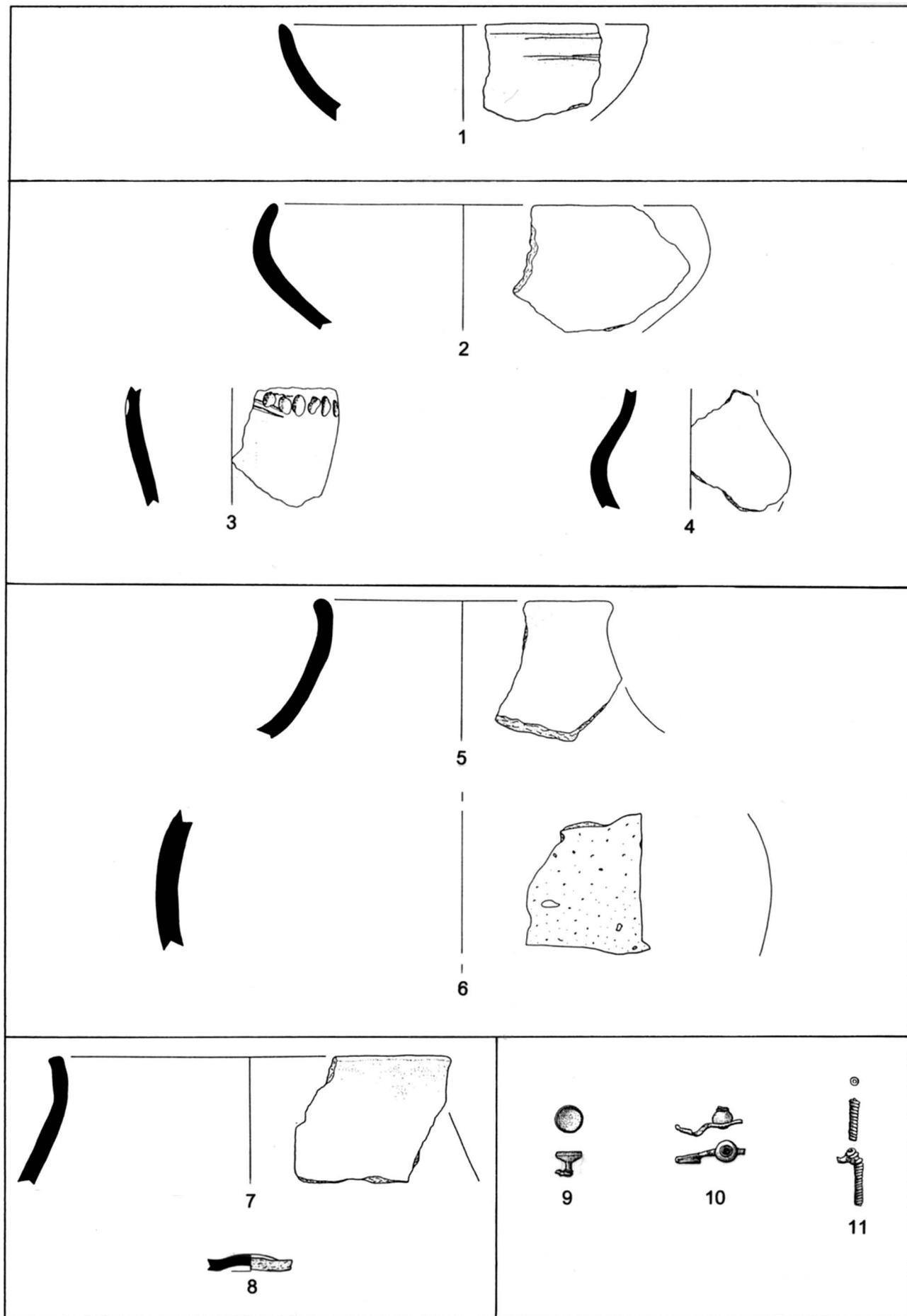


**Breisach – Rathausenerweiterung/Tiefgarage.**  
Ostprofil Baugrube, Grube 2.



**Breisach – Rathausenerweiterung/Tiefgarage.**  
 Ostprofil Baugrube, Grube 7 (1-3), Grube 10 (4) und Tiefgarage-Südprofil, Gruben (5-6).





**Breisach – Rathausenerweiterung/Tiefgarage.**  
 Tiefgarage-Baugrube Ostprofil II, Befunde (1-8) und Lesefunde (9-11).

# Phototafel 1

## Breisach



Attische Keramik



Massaliotische Amphorenfragmente




Vixien-Keramik:  
Mont Lassois (oben);  
Breisach (unten)



"Slowenisches" Dolienfragment



28/Lesefund  
(Kaga 7/45/47)




27/19/Lesefund  
(Br.85/7879-55)



Bemalte Bodenplatte  
aus Grube 27/5/6




Ha D3  
Drehscheibenkeramik



ÜZ  
Drehscheibenkeramik  
(Grube 27/24/5B)



FLT  
Drehscheibenkeramik




SLT  
Drehscheibenkeramik

# Phototafel 2

## Breisach




Grube 27/1/29



Grube 27/2/21 bzw. 27/2/186


## Heuneburg




## Lochenstein bei Hausen



## Merxheim



## Kirchheim-Osterholz



# Phototafel 3

## Breisach

UK



BrKaga/4/6/6/19-3  
BrKaga/4/6/6/19-2

Ha C/D1



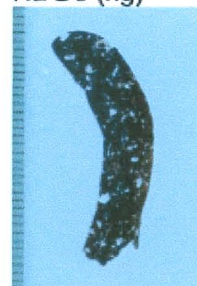
BrKaga 45/20

Ha D3 (DSK)



Br.85/8290-6/  
Br. 84/6531-XI

Ha D3 (hg)



Br.84/6619-1

ÜZ (DSK)



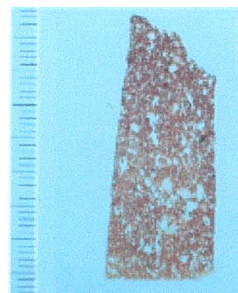
Br.85/8606

FLT (DSK)



Br.84/6053-48

FLT (hg./Kristallin)



Br. 84/6893-35


SLT (DSK)



Br.84/6366-79  
Br.84/6396-30

## Vixien-Keramik

Breisach



Br.86/8939-2  
Br. 86/8939-1

Mont Lassois



89.7632.1  
88.8808.1

## "Slowenische" Dolien

Breisach



Br.72/23a

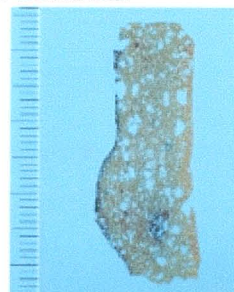
Kirchheim-Osterholz



BrKaga 7



Oster 128



Oster 184-2


## DSK

Kirchheim-Osterholz



Oster 146  
Oster 148-2

Heuneburg



x224-77

Lochenstein  
bei Hausen



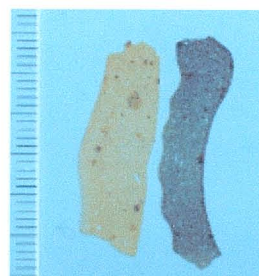
A1403-1  
A1403-2

Mont Lassois



89.302.1

Merxheim



MXT 2000/80-1  
MXT 2000/80-2

F-Pfulgriesheim



Pful 01/82  
Pful 01/85